QUARTERLY RETURN

OF THE

BIRTHS, DEATHS, AND MARRIAGES

REGISTERED IN THE

DIVISIONS, COUNTIES, AND DISTRICTS

OF

SCOTLAND.

QUARTER ENDING 31st MARCH 1900.

PUBLISHED BY AUTHORITY OF THE REGISTRAR-GENERAL.

CLXXXI.

EDINBURGH:
PRINTED FOR HER MAJESTY'S STATIONERY OFFICE,
BY NEILL & CO. LTD., OLD FISHMARKET CLOSE,
And Sold by
JOHN MENZIES & Co., 12 HANOVER STREET, EDINBURGH, and
90 WEST NILE STREET, GLASGOW.

1900

REPORT.

DURING the quarter ending 31st March 1900, there were registered in Scotland 33,134 Births, 26,106 Deaths, and 7380 Marriages. It will be seen from Table III. that these numbers are all above the average for the corresponding quarter of the last ten years.

TABLE I.—Births, Deaths, and Marriages in Scotland, its Groups of Districts and Divisions, during the Quarter ending 31st March 1900, with their Proportion to the Population; also the Illegitimate Births, and their Proportion to the Total Births.

	POPULATION.		TOTAL BIRTHS.			ILLEGITIMATE BIRTHS.			DEATHS.			MARRIAGES.		
	Census 1891.	Estimated to middle of 1900.	Number.	Per cent. to Pop.	One in every	Number.	Per cent. to Births.	One in every	Number.	Per cent. to Pop.	One in every	Number.	Per cent. to Pop.	One in every
SCOTLAND, ...	4025647	4313993	33134	3·11	32	2115	6·4	15·7	26106	2·45	41	7380	0·69	144
Principal Town Dists.,	1596109	1796753	14494	3·27	31	896	6·2	16·2	11275	2·54	39	3802	0·86	117
Large Town Districts,.	515386	582554	4783	3·33	30	239	5·0	20·0	3488	2·43	41	1096	0·76	131
Small Town Districts,..	834336	905054	7182	3·22	31	400	5·6	18·0	5201	2·33	43	1343	0·60	166
Mainland-Rural Dists.,	954107	909103	6082	2·71	37	544	8·9	11·2	5400	2·41	42	984	0·44	228
Insular-Rural Districts	125709	120529	593	2·00	50	36	6·1	16·5	742	2·50	40	155	0·52	192
Northern Division	118237	112682	580	2·09	48	39	6·7	14·9	679	2·44	41	158	0·57	176
North-Western Do.	165191	161718	884	2·22	45	59	6·7	15·0	1140	2·86	35	196	0·49	203
North-Eastern Do.	433199	446113	3261	2·96	34	350	10·7	9·3	2514	2·29	44	575	0·52	191
East-Midland Do.	630098	653897	4397	2·73	37	293	6·7	15·0	3982	2·47	40	1045	0·65	154
West-Midland Do.	312820	347037	2578	3·01	33	105	4·1	24·6	1942	2·27	44	475	0·56	180
South-Western Do.	1563097	1742909	15765	3·67	27	858	5·4	18·4	11089	2·58	39	3685	0·86	117
South-Eastern Do.	599213	652215	4580	2·85	35	291	6·4	15·7	3624	2·25	44	1002	0·62	160
Southern Do.	203792	197422	1089	2·24	45	120	11·0	9·1	1136	2·33	43	244	0·50	200

BIRTHS.

33,134 Births were registered in Scotland during the quarter, being at the annual rate of 311 for every ten thousand of the estimated population, or 3·11 per cent.

In the Principal Towns the Birth-rate for every ten thousand persons was 327; in the Large Town Districts, 333; in the Small Town Districts, 322; in the Mainland-Rural Districts, 271; and in the Insular-Rural Districts, 200.

Wt. 23526.

The Birth-rate for every ten thousand persons in Greenock was 357; in Glasgow, 342; in Aberdeen, 335; in Leith, 332; in Paisley, 331; in Dundee, 286; in Edinburgh, 279; and in Perth, 250.

Of the 33,134 Births, 2115, or 6·4 per cent., were illegitimate. In the Large Town Districts, 5·0 per cent. of the Births were illegitimate; in the Small Town Districts, 5·6; in the Insular-Rural Districts, 6·1; in the Principal Town Districts, 6·2; and in the Mainland-Rural Districts, 8·9.

A comparative statement of the rate of illegitimacy in the Divisions and Counties of Scotland will be found in Tables I. and II. Table I. shows the rate of illegitimacy to have been highest in the North-Eastern and Southern Divisions; while from Table II. it may be seen that in ten of the Counties the rate was over 10 per cent. The lowest rate in any County occurred in Dumbarton, viz., 2·3 per cent., and the highest in Kinross, viz., 14·9 per cent.

Of the 33,134 Births, 17,071 were of males, and 16,063 of females, being in the proportion of 106 males to every 100 females. 11,702 Births were registered during January, or at the rate of 377 daily; 9899 during February, or 354 daily; and 11,533 during March, or 372 daily.

TABLE II.—Percentage of the Illegitimate Births to the Total Births in the Counties of Scotland during the Quarter ending 31st March 1900.

Counties.	Per Cent.	Counties.	Per Cent.	Counties.	Per Cent.
Shetland	3·0	Forfar	7·7	Lanark	5·5
Orkney	6·9	Perth	9·3	Linlithgow	4·4
Caithness	8·3	Fife	4·2	Edinburgh	6·6
Sutherland	8·1	Kinross	14·9	Haddington	6·0
Ross & Cromarty	5·2	Clackmannan	4·1	Berwick	6·8
Inverness	8·0	Stirling	4·4	Peebles	10·8
Nairn	7·1	Dumbarton	2·3	Selkirk	6·5
Elgin	10·8	Argyll	5·4	Roxburgh	11·4
Banff	12·1	Bute	10·1	Dumfries	12·0
Aberdeen	10·5	Renfrew	4·4	Kirkcudbright	8·9
Kincardine	11·2	Ayr	6·3	Wigtown	10·6

DEATHS.

The Deaths of 26,106 persons were registered in Scotland during the quarter, being at the annual rate of 245 for every ten thousand of estimated population, or 2·45 per cent.

The number of Deaths registered in England and Wales during the quarter was 181,313, being at the annual rate of 229 for every ten thousand of the estimated population, or 2·29 per cent.

The Death-rate for every ten thousand persons in the Principal Town Districts was 254; in the Large Town Districts, 243; in the Small Town

Districts, 233; in the Mainland-Rural Districts, 241; and in the Insular-Rural Districts, 250.

TABLE III.—Number of Births, Deaths, and Marriages in Scotland and their Proportion to the Population, estimated to the middle of each year, during each Quarter of the Years 1890 to 1900 inclusive.

	1890.		1891.		1892.		1893.		1894.		1895.		1896.		1897.		1898.		1899.		Mean for Ten Years.	1900.	
	No.	Per cent.	No.	Per cent.	No.	Per cent.	No.	Per cent.	No.	Per cent.	No.	Per cent.	No.	Per cent.	No.	Per cent.	No.	Per cent.	No.	Per cent.		No.	Per cent.
FIRST QUARTER.																							
Births,	30124	2·96	31563	3·17	30311	2·99	31351	3·11	30776	3·03	31781	3·10	31033	2·98	31720	3·05	31640	3·02	30909	2·93	3·03	33134	3·11
Deaths,	23316	2·29	22471	2·26	22462	2·22	21009	2·08	20181	1·98	26119	2·55	18510	1·78	21996	2·11	20341	1·94	22866	2·17	2·14	26106	2·45
Marriages,	6687	0·66	6952	0·70	7257	0·72	6315	0·62	6391	0·63	6073	0·59	7046	0·68	7457	0·72	7293	0·70	7248	0·69	0·67	7380	0·69
Mean Temperat.	40°·1		38°·2		36°·3		39°·1		39°·2		33°·1		40°·8		38°·0		40°·2		38°·4		38°·3	36°·0	
SECOND QUARTER.																							
Births,	31789	3·09	33395	3·31	33195	3·28	33803	3·31	31685	3·08	33355	3·22	33745	3·24	33645	3·20	34444	3·25	34976	3·28	3·23		
Deaths,	19607	1·91	20804	2·07	18623	1·84	19588	1·92	17510	1·70	19991	1·93	17613	1·69	20127	1·91	20493	1·92	19451	1·82	1·87		
Marriages,	7079	0·69	7206	0·72	7168	0·71	6959	0·68	7139	0·69	7413	0·72	8004	0·77	8033	0·76	8162	0·77	8615	0·81	0·73		
Mean Temperat.	49°·5		47°·9		48°·4		52°·2		48°·6		50°·6		52°·1		47°·8		49°·2		48°·9		49°·5		
THIRD QUARTER.																							
Births,	30300	2·92	30738	3·02	30424	2·97	31287	3·03	30015	2·89	31840	3·04	32052	3·05	32127	3·02	32810	3·06	32931	3·05	3·00		
Deaths,	16668	1·60	16809	1·65	15622	1·53	18638	1·81	15001	1·44	17498	1·67	16062	1·53	18039	1·70	18552	1·73	18730	1·74	1·64		
Marriages,	6480	0·62	6560	0·64	6684	0·65	6675	0·65	6480	0·62	7191	0·69	7493	0·71	7559	0·71	7906	0·74	8363	0·77	0·68		
Mean Temperat.	55°·4		55°·7		53°·5		56°·3		54°·9		56°·8		54°·7		56°·0		56°·6		57°·0		55°·7		
FOURTH QUARTER.																							
Births,	29317	2·82	30269	2·97	31081	3·03	30599	2·97	31861	3·06	29478	2·81	32323	3·07	31331	2·95	31985	2·99	31840	2·95	2·96		
Deaths,	19387	1·87	23464	2·30	18861	1·84	20406	1·98	18420	1·77	18256	1·74	18449	1·75	18899	1·78	19020	1·78	18501	1·71	1·85		
Marriages,	7195	0·69	7231	0·71	7528	0·74	7141	0·69	7551	0·73	7703	0·74	7713	0·73	7917	0·74	8735	0·82	8709	0·81	0·74		
Mean Temperat.	41°·5		41°·9		39°·6		42°·3		43°·0		40°·7		40°·4		43°·7		44°·8		43°·3		42°·1		
YEAR. Population	4003132		4033180		4063451		4093959		4124691		4155654		4186849		4218279		4249946		4281850			4313993	
Births,	121530	3·04	125965	3·12	125011	3·08	127040	3·10	124337	3·01	126454	3·04	129153	3·08	128823	3·05	130879	3·08	130656	3·05	3·06		
Deaths,	78978	1·97	83548	2·07	75568	1·86	79641	1·95	71112	1·72	81864	1·97	70634	1·69	79061	1·87	78406	1·84	79548	1·86	1·88		
Marriages,	27441	0·69	27949	0·69	28637	0·70	27090	0·66	27561	0·67	28380	0·68	30256	0·72	30966	0·73	32096	0·76	32935	0·77	0·71		

The Death-rate in Perth for every ten thousand persons was 329; in Glasgow, 278; in Paisley, 266; in Dundee, 263; in Greenock, 258; in Edinburgh, 241; in Aberdeen, 231; and in Leith, 180.

Of the 26,106 Deaths, 12,813 were of males, and 13,293 of females. 8495 Deaths were registered during January, or 274 daily; 9299 during February, or 332 daily; and 8312 during March, or 268 daily.

MARRIAGES.

7380 Marriages were registered in Scotland during the quarter, being at the rate of 69 for every ten thousand of the estimated population, or 0·69 per cent.

Marriages occurred in the Principal Town Districts at the rate of 86 for every ten thousand of the estimated population; in the Large Town Districts the rate was 76; in the Small Town Districts, 60; in the Mainland-Rural Districts, 44; and in the Insular-Rural Districts, 52.

In Paisley, the Marriage-rate for every ten thousand persons was 103; in Greenock, 96; in Glasgow, 94; in Aberdeen and in Perth, 84; in Dundee, 83; in Edinburgh, 78; and in Leith, 53.

4028 Marriages were registered during January, or 130 daily; 1682 during February, or 60 daily; and 1670 during March, or 54 daily.

INCREASE OF POPULATION AND EMIGRATION.

The Births for the quarter having numbered 33,134, and the Deaths 26,106, the natural increase of the population, not allowing for changes consequent on emigration or immigration, was 7028. Of the number of immigrants no satisfactory estimate can be formed, but in regard to emigrants, it is found from Returns furnished by the Board of Trade that the number of these for the quarter was 42,237, of whom 15,264 were English, 2487 Scottish, 5243 Irish, 18,374 Foreign, and 869 whose nationality was not stated, but of whom 52 may be assumed to be Scottish. If, then, 2487 + 52, the number of Scottish emigrants, be deducted from the number representing the excess of Births over Deaths, the approximate increase of the population during the quarter appears to have been 4489.

TABLE IV.—Births, Deaths, and Marriages, and their Proportion to the Population, in Eight of the Principal Towns of Scotland, during the Quarter ending 31st March 1900.

TOWNS.	Estimated Population at middle of 1900.	BIRTHS.		DEATHS.		MARRIAGES.	
		Number.	Per Cent.	Number.	Per Cent.	Number.	Per Cent.
Glasgow.....	743969	6273	3·42	5098	2·78	1732	0·94
Edinburgh...	302262	2076	2·79	1796	2·41	582	0·78
Dundee.....	167584	1181	2·86	1085	2·63	343	0·83
Aberdeen.....	144966	1196	3·35	827	2·31	299	0·84
Leith.....	78509	642	3·32	348	1·80	103	0·53
Paisley.....	78258	638	3·31	513	2·66	199	1·03
Greenock.....	60567	533	3·57	385	2·58	143	0·96
Perth.....	30820	190	2·50	250	3·29	64	0·84

DISEASES IN THE ABOVE PRINCIPAL TOWNS.

About 36 per cent. of the population of Scotland is resident in these towns, and it may be assumed that diseases which prevail in them will be found to a corresponding extent throughout the country.

The total Deaths in these towns amounted to 3389 during January, 3640 during February, and 3271 during March; and of these 128 in January, 163 in February, and 135 in March were not specified or ill-defined.

Miasmatic Diseases caused 370 Deaths in January, or 2·71 per thousand of the estimated population; 440 in February, or 3·57 per thousand; and 373 in March, or 2·73 per thousand.

Measles caused 126 Deaths in January, or 0·92 per thousand of estimated population; 79 in February, or 0·64 per thousand; and 79 in March, or 0·58 per thousand. Scarlet Fever caused 35 Deaths in January, or 0·26 per thousand; 30 in February, or 0·24 per thousand; and 30 in March, or 0·22 per thousand. From Hooping-Cough there resulted 42 Deaths in January, or 0·31 per thousand; 62 in February, or 0·50 per thousand; and 87 in March, or 0·64 per thousand. To Diphtheria were attributed 29 Deaths in January, or 0·21 per thousand; 18 in February, or 0·15 per thousand; and 32 in March, or 0·23 per thousand. To Fevers were ascribed 19 Deaths in January, or 0·14 per thousand; 19 in February, or 0·15 per thousand; and 26 in March, or 0·19 per thousand.

Diarrhœa and Dysentery caused 30 Deaths in January, or 0·22 per thousand of estimated population; 40 in February, or 0·32 per thousand; and 42 in March, or 0·31 per thousand.

Venereal Diseases caused 15 Deaths in January, 15 in February, and 12 in March.

From Intemperance 23 Deaths resulted in January, 6 in February, and 7 in March.

To Constitutional Diseases were attributed 541 Deaths in January, 552 in February, and 579 in March; and of these, 124 in January, 98 in February, and 106 in March, were from Cancer; and from Phthisis, 255 in January, or 1·87 per thousand of estimated population; 303 in February, or 2·46 per thousand; and 313 in March, or 2·29 per thousand.

Developmental Diseases caused 252 Deaths in January, 289 in February, and 242 in March.

To Diseases of the Nervous System were ascribed 376 Deaths in January, 358 in February, and 348 in March.

Diseases of the Respiratory System caused 859 Deaths in January, 1067 in February, and 818 in March; and of these, 9 in January, 2 in February, and 4 in March were from Croup; 416 in January, 602 in February, and 408 in March from Bronchitis; and 352 in January, 383 in February, and 336 in March from Pneumonia.

To Diseases of the Digestive System were ascribed 220 Deaths in January, 171 in February, and 201 in March.

From Diseases of the Urinary System there resulted 82 Deaths in January, 80 in February, and 79 in March.

Parturition, or conditions in connection therewith (including Puerperal Fever), caused 24 Deaths in January, 18 in February, and 20 in March.

To Violent Causes were attributed 126 Deaths in January, 110 in February, and 123 in March.

WEATHER.

The following remarks on the weather of the quarter are extracted from the Meteorological Returns which appear in the Registrar-General's Monthly Reports :—

January was characterised by a mean barometric pressure a little less than the average, with a very low monthly range; a mean temperature fully a degree above the average, with a mean daily range decidedly under the average; a mean humidity under the average; a mean rainfall much in excess of the average, falling more frequently than the average; winds blowing with nearly the average direction and force.

February was characterised by a very low mean barometric pressure, with a large monthly range; an exceedingly low mean temperature, with a rather large mean daily range; a mean humidity under the average; a mean rainfall above the average, falling on one day less than the average; and four days' excess of northerly and easterly winds.

March was characterised by a very high mean barometric pressure, with a monthly range somewhat under the average; a low mean temperature, with a nearly average mean daily range; a very low mean humidity; a very small rainfall, particularly in the west, falling on four days fewer than the average; and six days' excess of north-westerly and north-easterly winds.

The mean height of the barometric column, reduced to sea-level and 32° Fahr., was 29·772 inches in January, 29·549 inches in February, and 30·074 inches in March. The mean temperature for the quarter was 36°·0, being 2°·3 below the average mean temperature for the quarter during the last ten years. The mean temperature for January was 38°·5; for February, 32°·2; and for March, 37°·3. The absolute highest temperature was 59°·0 in January, 54°·2 in February, and 59°·0 in March; the absolute lowest being 20°·0 in January, −1°·0 in February, and 3°·0 in March. Rain fell on 23 days in January, on 14 in February, and on 11 in March; the mean depth being 5·14 inches in January, 3·55 inches in February, and 1·31 inches in March. Winds with an easterly point blew on 8 days in January, on 10 days in February, and on 11 days in March. Winds with a westerly point blew on 16 days in January, on 9 days in February, and on 11 days in March. Northerly winds blew on 8 days in January, on 10 days in February, and on 15 days in March. Southerly winds blew on 10 days in January, on 8 days in February, and on 5 days in March.

TABLE V.—Deaths from different Diseases during each Month of the Quarter

CAUSES OF DEATH.	Jan.	Feb.	Mar.
ALL CAUSES - - - -	3389	3640	3271
I. SPECIFIC FEBRILE OR ZYMOTIC DISEASES -	439	512	449
II. PARASITIC DISEASES -	-	-	-
III. DIETETIC „ -	24	7	10
IV. CONSTITUTIONAL „ -	541	552	579
V. DEVELOPMENTAL „ -	252	289	242
VI. LOCAL „ -	1879	2007	1733
VII. VIOLENCE - - -	126	110	123
VIII. ILL-DEFINED AND NOT SPECIFIED CAUSES -	128	163	135
I.			
1. MIASMATIC DISEASES - -	370	440	373
2. DIARRHŒAL „ - -	31	40	42
3. MALARIAL „ - -	-	-	-
4. ZOOGENOUS „ - -	-	-	-
5. VENEREAL „ - -	15	15	12
6. SEPTIC „ - -	23	17	22
II.			
PARASITIC DISEASES - -	-	-	-
III.			
DIETETIC DISEASES - - -	24	7	10
IV.			
CONSTITUTIONAL DISEASES -	541	552	579
V.			
DEVELOPMENTAL DISEASES -	252	289	242
VI.			
1. DISEASES OF NERVOUS SYSTEM -	376	358	348
2. „ ORGANS OF SPECIAL SENSE - -	3	7	5
3. „ CIRCULATORY SYSTEM	295	287	243
4. „ RESPIRATORY SYSTEM	859	1067	818
5. „ DIGESTIVE SYSTEM -	220	171	201
6. „ LYMPHATIC SYSTEM AND DUCTLESS GLANDS - -	5	5	5
7. „ URINARY SYSTEM -	82	80	79
8. „ REPRODUCTIVE SYSTEM :—			
(*a*) DISEASES OF ORGANS OF GENERATION -	3	10	2
(*b*) DISEASES OF PARTURITION - -	11	8	10
9. „ ORGANS OF LOCOMOTION - - -	12	5	16
10. „ INTEGUMENTARY SYSTEM - -	13	9	6

CAUSES OF DEATH.	Jan.	Feb.	Mar.
VII.			
1. ACCIDENT OR NEGLIGENCE -	122	108	120
2. VIOLENCE OTHER THAN ACCIDENTAL - - - -	4	2	3
VIII.			
ILL-DEFINED AND NOT SPECIFIED CAUSES - - - -	128	163	135
MIASMATIC DISEASES.			
Small-pox { Vaccinated - -	-	-	-
Small-pox { Unvaccinated - -	-	-	-
Small-pox { No Statement - -	-	-	-
Chickenpox - - - - -	1	1	-
Measles - - - - -	126	79	79
Epidemic Rose Rash - - -	2	-	-
Scarlet Fever - - - -	35	30	30
Typhus - - - - -	-	-	3
Relapsing Fever - - - -	-	-	-
Influenza - - - - -	116	231	119
Hooping-Cough - - - -	42	62	87
Mumps - - - - -	-	-	-
Diphtheria - - - - -	29	18	32
Cerebro-spinal Fever - - -	-	-	1
Simple and Ill-defined Fever -	-	1	1
Enteric Fever - - - -	19	18	21
Other Miasmatic Diseases - -	-	-	-
DIARRHŒAL DISEASES.			
Simple Cholera - - - -	1	-	-
Diarrhœa, Dysentery - - -	30	40	42
MALARIAL DISEASES.			
Remittent Fever - - - -	-	-	-
Ague - - - - - -	-	-	-
ZOOGENOUS DISEASES.			
Hydrophobia - - - -	-	-	-
Glanders - - - - -	-	-	-
Splenic Fever - - - -	-	-	-
Cowpox and other Effects of Vaccination - - - -	-	-	-
VENEREAL DISEASES.			
Syphilis - - - - -	14	14	11
Gonorrhœa, Stricture of Urethra -	1	1	1
SEPTIC DISEASES.			
Phagedæna - - - - -	-	-	-
Erysipelas - - - - -	7	4	7
Pyæmia, Septicæmia - - -	3	3	5
Puerperal Fever - - - -	13	10	10

in Eight of the Principal Towns of Scotland ending 31st MARCH 1900.

CAUSES OF DEATH.	Jan.	Feb.	Mar.
Parasitic Diseases.			
Thrush	-	-	-
Other Diseases from Veg. Parasites	-	-	-
Hydatid Disease	-	-	-
Other Dis. from Animal Parasites	-	-	-
Dietetic Diseases.			
Starvation, Want of Breast Milk	1	1	3
Scurvy	-	-	-
Intemp. { Chronic Alcoholism	19	4	5
Intemp. { Delirium Tremens	4	2	2
Constitutional Diseases.			
Rheumatic Fever, Rheumatism of Heart	11	6	9
Rheumatism	6	6	8
Gout	-	1	-
Rickets	4	2	6
Cancer	124	98	106
Tabes Mesenterica	30	30	32
Tubercular Meningitis (Acute Hydrocephalus)	52	45	45
Phthisis	255	303	313
Other forms of Tuber. Scrofula	33	25	32
Purp., Hæmorrhagic Diathesis	2	2	5
Anæmia, Chl., Leucocythæmia	11	16	9
Diabetes Mellitus	13	18	12
Other Constitutional Diseases	-	-	2
Developmental Diseases.			
Premature Birth	94	73	82
Atelectasis	9	11	2
Cyanosis	1	3	3
Spina Bifida	4	4	6
Imperforate Anus	2	1	2
Cleft Palate, Harelip	1	1	1
Other Congenital Defects	7	3	10
Old Age	134	193	136
Diseases of Nervous System.			
Inflammation of Brain or its Membranes	54	53	72
Apoplexy	143	127	119
Softening of Brain	7	5	7
Hemiplegia, Brain Paralysis	54	62	41
Paralysis Agitans	-	2	-
Insanity, General Par. of Insane	6	11	5
Chorea	-	-	-
Epilepsy	13	10	5
Convulsions	42	50	53
Laryngismus Stridulus	8	6	3
Idiopathic Tetanus	4	4	1
Paraplegia, Dis. of Spinal Cord	20	12	21
Other Diseases of Ner. System	25	16	21
Dis. of Organs of Special Sense.			
Otitis, Otorrhœa	3	7	4
Epistaxis and Disease of Nose	-	-	1
Ophthalmia and Disease of Eye	-	-	-

CAUSES OF DEATH.	Jan.	Feb.	Mar.
Diseases of Circulatory System.			
Endocarditis, Valvular Dis.	202	204	164
Pericarditis	-	6	1
Hypertrophy of Heart	7	7	4
Angina Pectoris	5	3	10
Syncope	58	49	47
Aneurism	7	2	6
Senile Gangrene	5	7	5
Embolism, Thrombosis	2	2	4
Phlebitis	1	-	1
Varicose Veins	1	-	-
Other Diseases of Cir. System	7	7	1
Diseases of Respiratory System.			
Laryngitis	10	8	10
Croup	9	2	4
Other Dis. of Larynx and Trachea	-	-	1
Emphysema, Asthma	12	11	5
Bronchitis	416	602	408
Pneumonia	352	383	336
Pleurisy	21	13	15
Other Diseases of Resp. System	39	48	39
Diseases of Digestive System.			
Stomatitis	3	-	1
Dentition	17	24	21
Sore-throat, Quinsy	1	5	2
Dyspepsia	5	3	2
Hæmatemesis	1	2	-
Melæna	2	1	1
Diseases of Stomach	45	26	47
Enteritis	40	37	46
Ulceration of Intestine	1	2	2
Ileus, Obstruction of Intestine	19	17	9
Stricture or Strang. of Intestine	-	-	-
Intussusception of Intestine	4	1	5
Hernia	11	11	10
Fistula	-	-	-
Peritonitis	38	20	29
Ascites	2	-	-
Gallstones	2	3	2
Cirrhosis of Liver	4	3	6
Other Diseases of Liver	14	10	14
Other Dis. of Digestive System	11	6	4
Dis. of Lymphatic System and Ductless Glands.			
Diseases of Spleen	-	1	1
Diseases of Lymphatics	2	3	2
Diseases of Thyroid Body	3	1	1
Diseases of Suprarenal Capsules	-	-	1
Diseases of Urinary System.			
Acute Nephritis	17	19	23
Bright's Disease	45	47	38
Uræmia	4	3	3
Suppression of Urine	..	-	-
Calculus	-	3	1
Hæmaturia	1	1	-
Diseases of Bladder and of Prostate	9	5	12
Other Diseases of Urinary System	6	2	2

Deaths from Different Diseases—*continued.*

CAUSES OF DEATH.	Jan.	Feb.	Mar.
Diseases of Organs of Generation.			
Ovarian Disease	1	3	2
Diseases of Uterus and Vagina	2	6	-
Disorders of Menstruation	-	-	-
Pelvic Abscess	-	1	-
Perineal Abscess	-	-	-
Diseases of Testes, Penis, Scrotum, &c.	-	-	-
Diseases of Parturition.			
Abortion, Miscarriage	1	1	1
Puerperal Mania	-	2	-
Puerperal Convulsions	1	2	2
Placenta Prævia, Flooding	2	1	3
Phlegmasia Dolens	-	-	-
Other Accidents of Childbirth	7	2	4
Diseases of Organs of Locomotion.			
Caries, Necrosis	8	4	5
Arthritis, Ostitis, Periostitis	1	1	2
Other Dis. of Organs of Locomotion	3	-	9
Diseases of Integumentary System.			
Carbuncle	-	-	1
Phlegmon, Cellulitis	6	5	2
Lupus	-	-	-
Ulcer, Bedsore	-	2	-
Eczema	3	2	1
Pemphigus	-	-	-
Other Dis. of Integumentary System	4	-	2

CAUSES OF DEATH.	Jan.	Feb.	Mar.
Accident or Negligence.			
Mines and Quarries — Coal Mines	-	-	-
Mines and Quarries — Other Mines	-	-	-
Mines and Quarries — Quarries	-	-	-
Vehicles and Horses — Railways	3	2	11
Vehicles and Horses — Vehicles other than R'wys.	5	-	-
Vehicles and Horses — Horses	-	-	-
Ships, Boats, Docks (ex. Drowning)	-	1	-
Building Operations	-	-	-
Machinery	-	1	-
Weapons and Implements	-	1	-
Burns, Scalds — Conflagrations	-	-	1
Burns, Scalds — Other Burns & Scalds	19	17	28
Burns, Scalds — Explosions	-	-	-
Poisons, Poisonous Vapours	2	7	3
Drowning	14	12	10
Suffocation — In Bed	8	11	7
Suffocation — Otherwise	7	7	9
Falls	4	-	4
Weather Agencies	-	1	1
Fractures (not stated)	40	30	28
Otherwise, or Not Stated	20	18	18
Violence other than Accidental.			
Homicide	-	-	-
Suicide	4	2	3
Execution	-	-	-
Ill-defined and Not Specified Causes.			
Dropsy	2	1	1
Debility, Atrophy, Inanition	78	118	100
Mortification	1	1	2
Tumour	-	2	-
Abscess	1	-	2
Hæmorrhage	-	1	1
Sudden (Cause unascertained)	5	3	5
Other ill-defined and not specified Causes	41	37	24

BIRTHS, DEATHS, AND MARRIAGES

REGISTERED IN

SCOTLAND

DURING EACH MONTH

OF THE

QUARTER ending 31st MARCH 1900.

BIRTHS, DEATHS, AND MARRIAGES

REGISTERED IN SCOTLAND DURING

EACH MONTH of the QUARTER ending 31st MARCH 1900.

No. of Div. etc.		POPULATION.		BIRTHS.								DEATHS.						MARRIAGES.				No. of Div. etc.
		Census 1881	Census 1891	Jan.	Feb.	Mar.	Total	Males	Fem.	Legit.	Illegit.	Jan.	Feb.	Mar	Total	Males	Fem.	Jan.	Feb.	Mar	Total	
	SCOTLAND. - -	3,735,573	4,025,647	11702	9899	11533	33134	17071	16063	31019	2115	8495	9299	8312	26106	12813	13293	4028	1682	1670	7380	
	GROUPS OF DISTRICTS.																					
1	PRINCIPAL TOWN, -	1,408,152	1,596,109	5121	4421	4952	14494	7478	7016	13598	896	3705	3968	3602	11275	5597	5678	2043	888	871	3802	1
2	LARGE TOWN, - -	446,664	515,386	1661	1426	1696	4783	2428	2355	4544	239	1109	1250	1129	3488	1740	1742	660	220	216	1096	2
3	SMALL TOWN, - -	755,983	834,336	2561	2096	2525	7182	3692	3490	6782	400	1717	1877	1607	5201	2519	2682	761	286	296	1343	3
4	MAINLAND-RURAL, -	994,609	954,107	2151	1767	2164	6082	3146	2936	5538	544	1761	1931	1708	5400	2019	2781	489	242	253	984	4
5	INSULAR-RURAL, - -	130,165	125,709	208	189	196	593	327	266	557	36	203	273	266	742	332	410	75	46	34	155	5
	REGISTRATION DIVISIONS.																					
I.	NORTHERN, - - -	123,984	118,237	212	175	193	580	308	272	541	39	193	252	234	679	308	371	72	52	34	158	I.
II.	NORTH-WESTERN, - -	167,415	165,191	334	258	292	884	462	422	825	59	346	429	365	1140	520	620	94	61	41	196	II.
III.	NORTH-EASTERN, - -	417,862	433,199	1166	950	1145	3261	1712	1549	2911	350	948	837	729	2514	1189	1325	291	143	141	575	III.
IV.	EAST-MIDLAND, - -	603,487	630,098	1579	1289	1529	4397	2220	2177	4104	293	1238	1568	1176	3982	1832	2150	642	188	215	1045	IV.
V.	WEST-MIDLAND, - -	281,246	312,820	881	762	935	2578	1297	1281	2473	105	606	682	654	1942	950	992	282	93	100	475	V.
VI.	SOUTH-WESTERN, - -	1,385,278	1,563,097	5534	4780	5451	15765	8112	7653	14907	858	3511	3836	3742	11089	5680	5409	2073	840	772	3685	VI.
VII.	SOUTH-EASTERN, - -	546,208	599,213	1628	1360	1592	4580	2371	2209	4289	291	1267	1277	1080	3624	1781	1843	449	245	308	1002	VII.
VIII.	SOUTHERN, - - -	210,093	203,792	368	325	396	1089	589	500	969	120	386	418	332	1136	553	583	125	60	59	244	VIII.
	REGISTRATION COUNTIES.																					
	I. NORTHERN DIVISION.																					
1	Shetland, - - - -	29,705	28,711	56	41	36	133	67	66	129	4	43	110	64	217	90	127	30	26	11	67	1
2	Orkney, - - - -	32,044	30,453	46	36	49	131	76	55	122	9	67	65	51	183	73	110	18	8	13	39	2
3	Caithness, - - - -	38,865	37,177	69	76	72	217	107	110	199	18	44	46	82	172	92	80	13	6	8	27	3
4	Sutherland, - - - -	23,370	21,896	41	22	36	99	58	41	91	8	39	31	37	107	53	54	11	12	2	25	4

	II. North-Western Division.																						
5	Ross and Cromarty,	79,551	78,727	158	122	142	422	220	202	400	22	173	199	150	522	232	290	46	23	20	89	5	
6	Inverness,	87,864	86,464	176	136	150	462	242	220	425	37	173	230	215	618	258	330	48	38	21	107	6	
	III. North-Eastern Division.																						
7	Nairn,	8,824	8,516	20	8	14	42	23	19	39	3	15	29	11	55	26	29	4	1	0	5	7	
8	Elgin (or Moray),	43,542	43,175	115	70	101	286	147	139	255	31	94	110	78	282	127	155	13	9	12	34	8	
9	Banff,	60,267	61,980	161	120	139	420	218	202	369	51	155	99	98	352	165	187	24	12	11	47	9	
10	Aberdeen,	270,934	284,036	770	651	787	2208	1154	1054	1977	231	607	521	486	1614	778	836	226	108	108	442	10	
11	Kincardine,	34,295	35,492	100	101	104	305	170	135	271	34	77	78	56	211	93	118	24	13	10	47	11	
	IV. East-Midland Division.																						
12	Forfar,	266,292	277,735	695	557	674	1926	988	938	1778	148	580	723	522	1825	836	989	318	105	87	510	12	
13	Perth,	124,788	122,185	252	187	260	699	363	336	634	65	219	343	236	798	362	436	79	30	43	152	13	
14	Fife,	174,966	190,365	539	450	517	1506	735	771	1442	64	376	411	358	1145	548	597	211	44	71	326	14	
15	Kinross,	7,276	6,673	14	18	15	47	27	20	40	7	10	12	11	33	14	19	5	2	0	7	15	
16	Clackmannan,	30,165	33,140	79	77	63	219	107	112	210	9	53	79	49	181	72	109	29	7	14	50	16	
	V. West-Midland Division.																						
17	Stirling,	105,782	118,021	417	352	408	1177	584	593	1125	52	278	296	268	842	428	414	163	41	43	247	17	
18	Dumbarton,	78,182	98,014	293	257	345	895	460	435	874	21	181	194	199	574	293	281	82	34	32	148	18	
19	Argyll,	79,625	78,381	142	123	142	407	206	201	385	22	115	164	158	437	188	249	29	13	12	54	19	
20	Bute,	17,657	18,404	29	30	40	99	47	52	89	10	32	28	29	89	41	48	8	5	13	26	20	
	VI. South-Western Division.																						
21	Renfrew,	225,496	245,067	784	682	750	2216	1170	1046	2118	98	556	550	565	1671	807	864	334	123	116	573	21	
22	Ayr,	217,607	226,386	698	596	735	2029	1031	998	1901	128	401	498	444	1343	682	661	214	95	91	400	22	
23	Lanark,	942,175	1,091,644	4052	3502	3966	11520	5911	5009	10888	632	2554	2708	2753	8075	4191	3884	1525	622	565	2712	23	
	VII. South-Eastern Division.																						
24	Linlithgow,	44,089	53,532	187	173	190	550	296	254	526	24	108	122	74	304	164	140	50	12	13	75	24	
25	Edinburgh,	388,755	433,552	1223	1015	1189	3427	1777	1650	3202	225	942	931	835	2708	1329	1379	344	208	246	798	25	
26	Haddington,	38,357	37,377	90	68	91	249	129	120	234	15	79	84	63	226	100	126	19	7	14	40	26	
27	Berwick,	35,260	32,290	44	35	53	132	67	65	123	9	69	54	47	170	83	87	13	7	9	29	27	
28	Peebles,	13,772	14,722	32	23	28	83	33	50	74	9	32	31	23	86	44	42	7	2	10	19	28	
29	Selkirk,	25,975	27,740	52	46	41	139	69	70	130	9	37	55	38	130	61	69	16	9	16	41	29	
	VIII. Southern Division.																						
30	Roxburgh,	53,188	53,500	83	73	81	237	129	108	210	27	104	95	85	284	134	150	25	13	13	51	30	
31	Dumfries,	76,171	74,249	151	130	169	450	242	208	396	54	134	169	104	407	207	200	69	20	29	118	31	
32	Kirkcudbright,	42,286	40,163	69	56	78	203	115	88	185	18	94	97	79	270	132	138	14	12	7	33	32	
33	Wigtown,	38,448	35,880	65	66	68	199	103	96	178	21	54	57	64	175	80	95	17	15	10	42	33	

No. of Dist.	REGISTRATION DISTRICTS.	POPULATION. Census 1881	POPULATION. Census 1891	BIRTHS. Jan.	Feb.	Mar	Total	Males	Fem.	Legit.	Illegit	DEATHS. Jan.	Feb.	Mar	Total	Mal	Fem	MARRIAGES. Jan.	Feb.	Mar	Tot	No. of Dist.
	I. NORTHERN DIVISION.																					
	1. SHETLAND.																					
1	Bressay, - - - - (1 (2) Burra and Quarff, now 5 (2) *infra*.)	850	802	3	1	0	4	2	2	4	0	0	2	2	4	3	1	2	0	0	2	1
2	Delting, - - - -	1654	1512	0	0	0	0	0	0	0	0	1	1	3	5	1	4	0	0	0	0	2
3	Dunrossness, etc.—(1) Dunrossness,	1604	1415	3	3	2	8	3	5	8	0	1	3	1	5	0	5	0	0	0	0	3
	(2) Sandwick & Cunningsburgh,	2308	2114	1	4	2	7	5	2	7	0	3	6	4	13	6	7	2	3	0	5	
	(3) Fair Isle, - -	214	223	1	0	0	1	0	1	1	0	0	0	0	0	0	0	0	0	0	0	
4	Fetlar, - - - - (4 (2) North Yell, now 6 (2) *infra*).	431	363	1	0	0	1	1	0	1	0	0	5	0	5	2	3	0	1	0	1	4
5	LERWICK—(1) LERWICK, - -	4995	5013	9	9	10	28	15	13	27	1	8	31	14	53	16	37	11	16	8	35	5
	(2) Burra Isles, -	695	744	2	1	3	6	3	3	6	0	1	2	0	3	1	2	1	0	1	2	
6	Yell—(1) Mid and South Yell, -	1708	1798	5	5	0	10	5	5	10	0	5	6	0	11	5	6	1	1	1	3	6
	(2) North Yell, - -	821	713	0	0	0	0	0	0	0	0	0	1	2	3	1	2	0	0	0	0	
7	Nesting, etc.—(1) Nesting, -	816	776	0	0	1	1	1	0	1	0	3	2	10	15	12	3	0	0	0	0	7
	(2) Lunnasting, -	783	719	5	0	0	5	4	1	4	1	2	1	0	3	2	1	4	0	0	4	
	(3) Whalsay, -	870	927	5	2	3	10	5	5	10	0	2	3	1	6	4	2	2	1	1	4	
	(4) Whalsay Skerries,	157	167	0	0	0	0	0	0	0	0	0	0	0	0	0	0	0	0	0	0	
8	Northmavine, - - -	2269	2197	4	1	4	9	4	5	8	1	1	5	4	10	3	7	2	1	0	3	8
9	Sandsting and Aithsting, - -	2702	2562	5	3	4	12	5	7	12	0	3	18	3	24	7	17	1	0	0	1	9
10	Tingwall, etc.—(1) Tingwall, -	1484	1515	4	2	2	8	2	6	8	0	2	5	2	9	4	5	1	1	0	2	10
	(2) Whiteness & Weisdale,	901	814	0	4	0	4	3	1	4	0	0	3	2	5	3	2	1	0	0	1	
11	Unst, - - - - -	2181	2280	4	3	2	9	5	4	9	0	5	9	10	24	14	10	1	2	0	3	11
12	Walls, etc.—(1) Walls, - -	1166	1062	3	2	1	6	3	3	5	1	3	3	1	7	0	7	0	0	0	0	12
	(2) Sandness, -	575	512	1	1	1	3	1	2	3	0	1	4	1	6	3	3	1	0	0	1	
	(3) Papa-Stour, -	254	244	0	0	1	1	0	1	1	0	0	0	3	3	0	3	0	0	0	0	
	(4) Foula, - -	267	239	0	0	0	0	0	0	0	0	2	0	1	3	3	0	0	0	0	0	
	2. ORKNEY.																					
* 13	Birsay, - - - -	1581	1524	2	0	1	3	1	2	3	0	5	2	3	10	4	6	0	1	0	1	13
* 14	Deerness, - - - -	867	844	1	1	0	2	1	1	2	0	0	2	0	2	1	1	1	1	1	3	14
15	Eday and Pharay, - - -	802	705	2	1	1	4	1	3	4	0	0	1	2	3	0	3	0	1	0	1	15
16	Evie and Rendall, - - -	1351	1233	2	1	4	7	5	2	7	0	1	2	1	4	1	3	1	0	0	1	16
17	Firth and Stennes—(1) Firth, -	713	731	1	0	0	1	1	0	1	0	0	1	0	1	1	0	0	0	0	0	17
	(2) Stennes, -	649	594	1	2	1	4	3	1	4	0	1	3	1	5	2	3	0	0	0	0	
* 18	Harray, - - - -	745	735	1	0	2	3	2	1	3	0	0	1	2	3	1	2	0	0	0	0	18
19	Holm and Paplay, - - -	1090	950	0	1	1	2	1	1	2	0	2	4	0	6	5	1	1	2	0	3	19
20	Hoy and Græmsay, - -	603	537	3	0	1	4	2	2	3	1	0	2	1	3	1	2	1	0	2	3	20
21	KIRKWALL AND ST. OLA, -	4801	4755	9	7	7	23	10	13	19	4	9	12	18	39	11	28	2	0	2	4	21
* 22	North Ronaldshay, - -	547	501	1	1	0	2	2	0	2	0	2	0	1	3	3	0	1	0	0	1	22

23	Orphir,	1015	1001	1	1	3	5	3	2	5	0	0	3	1	4	1	3	0	1	1	2	23
24	Rousay and Egilshay,	1118	988	0	0	0	0	0	0	0	0	5	1	2	8	3	5	0	0	1	1	24
† 25	St Andrews,	828	763	1	0	0	1	1	0	1	0	0	1	0	1	0	1	1	0	0	1	25
* 26	Sanday,	2082	1929	2	3	6	11	6	5	10	1	3	4	8	15	7	8	3	0	1	4	26
27	Sandwick,	1198	1109	1	2	5	8	4	4	8	0	4	1	0	5	2	3	2	0	1	3	27
28	Shapinshay,	974	903	2	0	1	3	2	1	3	0	0	1	0	1	0	1	0	0	1	1	28
29	South Ronaldshay and Burray,	3314	3059	3	4	5	12	9	3	11	1	11	8	1	20	11	9	2	1	0	3	29
30	Stromness,	2410	2333	3	4	2	9	5	4	9	0	14	7	4	25	7	18	1	0	2	3	30
31	Stronsay,	1305	1309	2	2	2	6	6	0	6	0	1	1	0	2	0	2	0	1	1	2	31
32	Walls, etc.—(1) Walls,	1013	1006	2	1	3	6	2	4	5	1	3	4	1	8	4	4	1	0	0	1	32
	(2) Flotta,	493	499	0	0	1	1	1	0	1	0	0	3	0	3	1	2	0	0	0	0	
33	Westray, etc.—(1) Westray,	2200	2108	4	5	3	12	7	5	11	1	6	0	2	8	5	3	0	0	0	0	33
	(2) Papa-Westray,	345	337	2	0	0	2	1	1	2	0	0	1	3	4	2	2	1	0	0	1	
	3. CAITHNESS.																					
34	Bower,	1608	1506	1	4	2	7	2	5	6	1	2	4	2	8	2	6	0	0	0	0	34
† 35	Canisbay,	2373	2168	7	3	3	13	3	10	13	0	0	2	3	5	3	2	1	0	0	1	35
36	Dunnet,	1607	1488	1	2	2	5	4	1	5	0	1	3	5	9	4	5	0	0	0	0	36
37a	Halkirk,	2722	2577	10	4	3	17	9	8	15	2	3	4	8	15	11	4	0	0	0	0	37a
* 37b	Keiss,	1348	1266	3	0	4	7	5	2	7	0	0	1	4	5	3	2	0	0	0	0	37b
38	Latheron,	6675	5875	15	10	11	36	13	23	33	3	9	7	8	24	14	10	2	2	2	6	38
39	Olrig,	2002	1837	1	2	1	4	1	3	4	0	2	1	3	6	1	5	0	1	0	1	39
40	Reay,	1197	1182	2	2	1	5	3	2	5	0	0	2	0	2	2	0	0	1	0	1	40
41	THURSO,	6200	5825	7	15	13	35	20	15	32	3	8	5	15	28	14	14	5	0	2	7	41
42	Watten,	1406	1390	2	0	2	4	3	1	4	0	0	3	2	5	3	2	1	0	0	1	42
† 43	WICK,	11727	12063	20	34	30	84	44	40	75	9	19	14	32	65	35	30	4	2	4	10	43
	4. SUTHERLAND.																					
44	Assynt—(1) Kirkton,	498	400	0	0	1	1	1	0	1	0	1	1	0	2	1	1	0	0	0	0	44
	(2) Stoer,	2283	2151	5	4	4	13	5	8	13	0	0	2	8	10	4	6	0	4	1	5	
45	Clyne,	1812	1713	2	3	5	10	6	4	9	1	4	1	3	8	5	3	1	0	1	2	45
46	Creich—(1) Bonar,	1571	1436	3	4	1	8	2	6	8	0	4	2	2	8	4	4	2	0	0	2	46
	(2) Rosehall,	652	577	1	1	1	3	3	0	3	0	2	1	0	3	1	2	0	0	0	0	
47	DORNOCH,	2449	2331	3	2	7	12	7	5	12	0	5	6	6	17	10	7	3	3	0	6	47
48	Durness,	987	960	1	2	1	4	3	1	3	1	0	0	1	1	1	0	0	0	0	0	48
49	Eddrachillis—(1) Scourie,	605	511	3	0	0	3	3	0	2	1	1	1	0	2	1	1	0	0	0	0	49
	(2) Kinlochbervie,	920	898	2	0	1	3	1	2	2	1	1	1	0	2	1	1	0	0	0	0	
50	Farr—(1) Kirkton,	1140	1081	4	2	0	6	5	1	6	0	5	2	4	11	6	5	0	0	0	0	50
	(2) Strathy,	1784	1669	3	0	1	4	3	1	2	2	2	3	2	7	4	3	0	1	0	1	
51	Golspie,	1556	1451	2	1	4	7	4	3	7	0	2	3	3	8	3	5	2	3	0	5	51
52	Kildonan,	1942	1828	3	1	2	6	5	1	6	0	4	4	1	9	4	5	3	0	0	3	52
53	Lairg,	1355	1169	6	0	3	9	3	6	8	1	2	0	3	5	2	3	0	1	0	1	53
54	Loth,	584	528	0	0	0	0	0	0	0	0	2	0	0	2	2	0	0	0	0	0	54
55	Rogart,	1303	1268	1	1	5	7	4	3	6	1	2	3	2	7	2	5	0	0	0	0	55
56	Tongue,	1929	1925	2	1	0	3	3	0	3	0	2	1	2	5	2	3	0	0	0	0	56

N.B.—Districts containing Parliamentary and Royal Burghs are printed in capitals, thus—EDINBURGH. Districts containing Towns of 2000 Inhabitants and upwards are printed in small capitals, thus—CARLUKE. An asterisk "*" is prefixed to those Districts which have different names from the Parishes in which they are situated, or which comprise more, or parts of more than one Parish. The component parts of these Districts will be found on page 45. A dagger "†" is prefixed to those Districts which consist of only a part of the Civil Parish of the same name.

No. of Dist.	REGISTRATION DISTRICTS.	POPULATION. Census 1881	POPULATION. Census 1891	BIRTHS. Jan.	Feb.	Mar	Total	Males	Fem.	Legit.	Illegit.	DEATHS. Jan.	Feb.	Mar	Total	Mal	Fem	MARRIAGES. Jan.	Feb.	Mar	Tot.	No. of Dist.
	II. NORTH-WESTERN DIVISION.																					
	5. Ross and Cromarty.																					
	Mainland.																					
57	Alness,	1033	1039	0	2	4	6	4	2	4	2	4	3	2	9	6	3	2	0	0	2	57
* 58	Applecross—(1) Applecross,	958	890	1	2	1	4	1	3	3	1	3	3	0	6	1	5	0	0	1	1	58
	(2) Shieldaig,	1134	987	5	0	4	9	7	2	9	0	0	1	4	5	1	4	1	0	0	1	
59*a*	Avoch,	1691	1817	3	3	4	10	7	3	9	1	3	5	4	12	5	7	0	2	1	3	59*a*
* 59*b*	Carnoch,	296	249	0	0	0	0	0	0	0	0	1	1	0	2	1	1	0	0	0	0	59*b*
† 60	Contin—(1) Contin,	708	592	0	1	0	1	1	0	1	0	1	1	3	5	2	3	0	0	0	0	60
	(2) Kinlochluichart,	632	630	0	0	0	0	0	0	0	0	1	3	1	5	1	4	0	0	1	1	
61	CROMARTY,	2009	2007	7	3	3	13	9	4	12	1	4	5	3	12	6	6	0	0	0	0	61
62	DINGWALL,	2220	2576	3	1	7	11	7	4	11	0	6	6	8	20	10	10	1	0	0	1	62
63	Edderton,	789	642	1	0	0	1	0	1	1	0	0	3	0	3	1	2	0	0	0	0	63
64	Fearn,	2135	1900	0	5	3	8	2	6	7	1	9	2	2	13	3	10	0	0	0	0	64
65	Fodderty,	1880	1897	2	1	6	9	4	5	9	0	3	5	5	13	3	10	2	1	0	3	65
† 66	Gairloch—(1) Northern,	1461	1317	3	3	0	6	4	2	6	0	6	8	0	14	4	10	0	1	1	2	66
	(2) Southern,	3018	2773	1	5	3	9	5	4	9	0	8	6	6	20	6	14	2	0	0	2	
67	Glenshiel,	424	394	0	0	0	0	0	0	0	0	1	2	0	3	2	1	0	0	0	0	67
68	Killearnan,	1109	951	1	1	2	4	2	2	3	1	2	3	0	5	2	3	0	0	1	1	68
69	Kilmuir-Easter,	1146	1024	1	0	0	1	1	0	1	0	2	4	2	8	5	3	0	0	0	0	69
70	Kiltearn,	1182	1301	1	2	1	4	2	2	4	0	4	3	2	9	3	6	0	1	0	1	70
71*a*	Kincardine—(1) Kincardine,	1148	1078	1	1	1	3	1	2	3	0	0	1	1	2	1	1	0	1	0	1	71*a*
	(2) Strathoykel,	324	339	0	0	0	0	0	0	0	0	1	0	0	1	0	1	1	0	0	1	
71*b*	Kinlochluichart (now 60 (2) *supra*).																					71*b*
72	Kintail,	688	588	0	3	1	4	1	3	3	1	1	0	2	3	1	2	0	0	0	0	72
73	Knockbain,	1816	1667	3	1	4	8	2	6	8	0	5	4	5	14	4	10	2	0	0	2	73
74	Lochalsh,	2050	1868	4	6	1	11	4	7	11	0	4	5	4	13	7	6	2	1	2	5	74
75	Lochbroom—(1) Lochbroom,	3024	2836	8	1	3	12	5	7	12	0	4	7	5	16	7	9	1	2	2	5	75
	(2) Coigach,	1167	1074	2	1	0	3	2	1	3	0	2	1	3	6	1	5	0	0	0	0	
76	Lochcarron,	1718	1642	4	2	2	8	2	6	8	0	13	6	4	23	12	11	0	0	0	0	76
77	Logie-Easter,	827	870	1	1	2	4	1	3	4	0	2	4	2	8	3	5	0	0	0	0	77
78	Nigg,	1000	930	2	2	1	5	3	2	5	0	0	2	3	5	2	3	1	0	1	2	78
79	Resolis,	1424	1339	1	1	4	6	2	4	4	2	0	4	2	6	2	4	1	1	0	2	79
80	ROSEMARKIE,	1357	1343	5	3	5	13	8	5	9	4	3	3	5	11	1	10	1	0	1	2	80
81	Rosskeen,	3773	3480	7	6	2	15	8	7	14	1	14	11	0	25	13	12	2	1	0	3	81
82	TAIN,	3009	2818	8	2	4	14	8	6	14	0	4	8	4	16	5	11	1	1	0	2	82
83	Tarbat,	1878	1703	5	1	1	7	4	3	7	0	1	2	5	8	3	5	1	0	0	1	83
84	Urquhart and Logie-Wester,	2525	2328	4	3	2	9	5	4	7	2	7	7	4	18	11	7	0	0	0	0	84
† 85	Urray,	2511	2248	3	4	2	9	7	2	9	0	6	6	8	20	11	9	3	1	2	6	85

	Insular.																					
†86*a*	Barvas,	5325	5699	10	12	18	40	20	20	40	0	10	13	12	35	18	17	8	4	1	13	86*a*
*86*b*	Carloway,	2974	2959	11	2	8	21	9	12	18	3	9	10	9	28	16	12	3	2	2	7	86*b*
*87	Lochs,	4543	4717	15	14	8	37	20	17	36	1	3	7	9	19	9	10	3	1	2	6	87
88	STORNOWAY,	10389	11799	32	22	27	81	44	37	80	1	25	33	18	76	41	35	7	2	1	10	88
†89	Uig,	2256	2416	3	5	8	16	8	8	16	0	1	1	3	5	2	3	1	1	1	3	89
	6. INVERNESS.																					
	Mainland.																					
90*a*	Abernethy and Kincardine,	1530	1354	2	5	0	7	2	5	7	0	1	4	8	13	8	5	0	0	0	0	90*a*
90*b*	Alvie,	707	656	1	0	1	2	1	1	2	0	2	2	0	4	2	2	0	0	0	0	90*b*
91*a*	Ardersier,	2086	1914	2	1	4	7	2	5	6	1	4	5	0	9	6	3	0	0	0	0	91*a*
*91*b*	Arisaig,	1136	929	9	0	3	12	7	5	12	0	3	6	1	10	7	3	1	2	0	3	91*b*
92*a*	Boleskine, etc.—(1) Boleskine,	578	508	3	0	2	5	3	2	5	0	0	2	2	4	3	1	1	1	0	2	92*a*
	(2) Fort-Augustus or Abertarff,	873	930	0	2	2	4	2	2	3	1	3	1	2	6	4	2	1	0	0	1	
*92*b*	Cannich,	719	522	0	0	0	0	0	0	0	0	2	0	1	3	0	3	0	0	0	0	92*b*
93	Cromdale and Inverallan (now 128*b* *infra*).																					93
94	Croy and Dalcross,	1364	1225	1	2	1	4	0	4	4	0	1	3	1	5	1	4	0	0	0	0	94
95	Daviot and Dunlichty,	1252	1106	1	1	3	5	5	0	4	1	2	1	3	6	3	3	0	0	0	0	95
96*a*	Dores,	1145	923	5	1	0	0	3	3	6	0	1	3	2	6	2	4	0	0	1	1	96*a*
96*b*	Duthil, etc.—(1) Duthil,	1813	2165	2	2	2	6	3	3	5	1	4	2	4	10	5	5	0	1	0	1	96*b*
	(2) Rothiemurchus,	293	266	0	0	0	0	0	0	0	0	0	0	0	0	0	0	0	0	0	0	
97	Glenelg—(1) Glenelg,	658	644	0	0	0	0	0	0	0	0	1	0	1	2	1	1	0	1	0	1	97
	(2) Knoydart,	458	415	0	0	0	0	0	0	0	0	2	6	1	9	3	6	0	0	0	0	
	(3) North Morar,	485	444	0	1	1	2	2	0	2	0	2	3	3	8	2	6	0	0	0	0	
98	INVERNESS,	22070	24186	76	52	57	185	91	94	171	14	64	89	66	219	104	115	26	16	11	53	98
99	Kilmonivaig—(1) Glengarry,	553	501	1	0	2	3	1	2	3	0	1	2	1	4	2	2	0	0	0	0	99
	(2) Lochaber,	1375	1704	1	2	2	5	2	3	4	1	4	5	0	9	7	2	2	1	0	3	
†100	Kilmorack,	2128	1906	1	3	6	10	4	6	10	0	5	5	5	15	7	8	0	0	0	0	100
†101	Kiltarlity,	1821	1587	1	2	3	6	4	2	4	2	1	4	6	11	3	8	1	0	1	2	101
102	Kingussie and Insh,	1977	1941	6	2	3	11	7	4	9	2	1	7	5	13	8	5	1	1	1	3	102
103	Kirkhill,	1480	1307	0	0	5	5	5	0	5	0	2	2	2	6	3	3	0	0	0	0	103
104	Laggan,	927	857	0	0	1	1	0	1	1	0	1	1	0	2	0	2	0	1	0	1	104
105	Moy and Dalarossie,	803	730	1	0	1	2	1	1	2	0	0	4	1	5	3	2	0	0	0	0	105
106	Petty,	1531	1298	4	2	1	7	4	3	6	1	4	5	2	11	4	7	0	0	0	0	106
107	Urquhart, etc.—(1) Urquhart,	2013	1663	1	1	1	3	0	3	3	0	4	4	7	15	6	9	1	0	0	1	107
	(2) Glenmoriston,	425	377	0	0	2	2	1	1	2	0	4	2	0	6	2	4	0	0	0	0	
	Insular.																					
108	Barra,	2161	2365	6	10	4	20	11	9	17	3	3	10	8	21	10	11	3	1	0	4	108
109	Bracadale—(1) Bracadale,	382	386	0	0	0	0	0	0	0	0	0	0	1	1	0	1	0	0	0	0	109
	(2) Minginish,	547	534	0	1	1	2	1	1	2	0	1	0	5	6	4	2	0	0	0	0	
110	Duirinish—(1) Duirinish,	3313	3056	5	5	4	14	9	5	12	2	4	5	12	21	7	14	1	1	0	2	110
	(2) Waternish,	1006	877	2	0	0	2	2	0	2	0	0	4	2	6	3	3	0	1	1	2	
111	Harris—(1) North Harris,	2844	2981	10	6	2	18	8	10	16	2	5	7	11	23	10	13	2	2	3	7	111
	(2) South Harris,	1439	1468	4	1	0	5	2	3	5	0	4	2	2	8	5	3	0	0	0	0	
	(3) Bernera,	454	504	0	1	0	1	0	1	0	1	2	1	0	3	2	1	0	0	1	1	
	(4) St Kilda, ‡	77	71																			

‡ The Returns from the remote Island of St Kilda are received with so much irregularity that they appear only in the Detailed Annual Reports.

No. of Dist.	REGISTRATION DISTRICTS.	POPULATION. Census 1881	POPULATION. Census 1891	BIRTHS. Jan.	Feb.	Mar	Total	Males	Fem.	Legit.	Illegit.	DEATHS. Jan.	Feb.	Mar	Total	Mal	Fem	MARRIAGES Jan.	Feb.	Mar	Tot.	No. of Dist.
	INVERNESS—*continued.*																					
*112	Kilmuir—(1) Kilmuir,	1265	1148	2	1	2	5	3	2	4	1	1	2	2	5	0	5	0	0	0	0	112
	(2) Stenscholl,	1314	1261	1	1	2	4	4	0	4	0	2	2	0	4	2	2	0	1	1	2	
113	North Uist,	4264	4187	6	13	10	29	16	13	29	0	4	4	14	22	10	12	1	1	0	2	113
114	Portree—(1) Portree,	2483	2506	6	0	4	10	7	3	9	1	4	7	7	18	7	11	2	1	0	3	114
	(2) Raasay,	708	670	2	2	1	5	1	4	4	1	1	0	0	1	1	0	0	0	0	0	
115	Sleat,	2051	1843	1	3	2	6	4	2	6	0	2	3	6	11	4	7	0	0	0	0	115
116	Small Isles,	550	436	0	0	1	1	1	0	1	0	0	0	1	1	0	1	2	0	0	2	116
†117	Snizort—(1) North,	731	665	2	0	0	2	0	2	2	0	2	4	0	6	3	3	0	0	0	0	117
	(2) South,	1372	1228	2	0	5	7	5	2	7	0	3	1	7	11	3	8	0	0	1	1	
118	South Uist—(1) Benbecula,	1781	1659	2	0	1	3	2	1	3	0	2	0	1	3	1	2	1	1	0	2	118
	(2) Howmore,	1968	1879	3	4	2	9	6	3	9	0	4	5	2	11	6	5	0	2	0	2	
	(3) Boisdale,	2329	2283	3	6	4	13	7	6	12	1	3	0	4	7	6	1	1	3	0	4	
119	Strath,	2625	2399	1	3	2	6	3	3	5	1	7	5	6	18	8	10	1	0	0	1	119
	III. NORTH-EASTERN DIVISION.																					
	7. NAIRN.																					
120	Ardclach,	1075	942	1	1	1	3	2	1	2	1	1	3	0	4	3	1	0	0	0	0	120
121	Auldearn,	1292	1315	6	2	3	11	6	5	11	0	3	1	3	7	5	2	0	0	0	0	121
122	Cawdor,	1067	1009	1	0	0	1	0	1	1	0	0	2	1	3	1	2	0	0	0	0	122
123	NAIRN,	5390	5250	12	5	10	27	15	12	25	2	11	23	7	41	17	24	4	1	0	5	123
	8. ELGIN (OR MORAY).																					
124	Abernethy and Kincardine (now 90*a supra*).																					124
125	Alves,	1117	1096	1	1	0	2	1	1	2	0	1	4	1	6	4	2	0	0	0	0	125
† 126	Bellie,	2047	1914	3	3	1	7	2	5	7	0	6	5	3	14	3	11	1	0	1	2	126
127	Birnie,	367	405	1	1	0	2	2	0	2	0	1	0	1	2	1	1	0	0	0	0	127
128*a*	Boharm (now 147*b infra*).																					128*a*
128*b*	Cromdale, etc.—																					128*b*
	(1) Cromdale and Advie,	1166	1016	2	2	1	5	3	2	5	0	1	2	1	4	2	2	0	0	0	0	
	(2) Inverallan,	2034	2010	2	1	6	9	5	4	9	0	3	8	3	14	9	5	0	0	0	0	
129	Dallas,	915	860	1	0	2	3	1	2	3	0	6	1	0	7	3	4	0	0	0	0	129
130	DRAINIE,	3991	3922	8	10	9	27	17	10	24	3	7	5	8	20	7	13	5	2	1	8	130
131	Duffus—(1) Burghead,	2076	2284	5	3	1	9	7	2	9	0	4	9	3	16	6	10	0	0	1	1	131
	(2) Duffus,	1909	2015	8	4	5	17	11	6	16	1	3	2	6	11	7	4	0	0	0	0	
132	Duthil, etc. (now 96*b supra*).																					132
133	Dyke,	1236	1044	3	3	3	9	4	5	9	0	4	2	1	7	1	6	0	0	1	1	133
134	Edinkillie,	1217	1032	1	1	2	4	1	3	3	1	4	1	0	5	3	2	0	0	0	0	134
*135	ELGIN,	9868	10473	31	16	35	82	37	45	73	9	19	36	17	72	32	40	2	4	3	9	135

†136	NEW SPYNIE,	544	542	2	2	0	4	1	3	2	2	4	2	5	11	2	9	2	0	0	2	136
137	FORRES,	4752	4801	11	9	19	39	22	17	36	3	14	6	10	30	15	15	1	1	2	4	137
138	Kinloss,	1072	958	1	1	1	3	2	1	3	0	1	2	2	5	3	2	0	0	0	0	138
139	Knockando,	1838	1712	6	3	2	11	5	6	9	2	1	6	1	8	3	5	0	0	1	1	139
140	Rafford,	1052	982	4	2	4	10	9	1	7	3	2	0	0	2	2	0	0	1	0	1	140
141	Rothes,	2201	2299	11	4	4	19	6	13	17	2	3	10	7	20	13	7	2	1	0	3	141
† 142	St Andrews-Lhanbryde,	1345	1277	4	2	3	9	2	7	6	3	3	3	1	7	6	1	0	0	0	0	142
143	Speymouth,	656	616	4	2	0	6	4	2	6	0	0	1	0	1	0	1	0	0	1	1	143
144	Urquhart—(1) Urquhart,	1187	1149	3	0	2	5	2	3	4	1	3	3	4	10	2	8	0	0	0	0	144
	(2) Garmouth,	952	768	3	0	1	4	3	1	3	1	4	2	4	10	3	7	0	0	1	1	
	9. BANFF.																					
145	Aberlour,	1794	2072	5	5	7	17	10	7	17	0	4	2	6	12	8	4	2	0	1	3	145
146	Alvah,	1459	1435	4	0	3	7	4	3	7	0	2	3	1	6	2	4	0	1	0	1	146
147*a*	BANFF,	5218	4763	11	11	11	33	15	18	28	5	9	12	4	25	9	16	3	1	1	5	147*a*
147*b*	Boharm,	1166	1266	4	4	2	10	7	3	8	2	2	3	1	6	4	2	1	0	0	1	147*b*
148	Botriphnie,	696	729	3	1	1	5	2	3	5	0	2	0	0	2	1	1	0	0	0	0	148
149*a*	Boyndie,	2004	2113	8	3	3	14	9	5	12	2	5	4	9	18	9	9	0	0	0	0	149*a*
149*b*	Cabrach,	682	646	1	2	1	4	4	0	4	0	0	0	2	2	2	0	0	1	0	1	149*b*
† 150	CULLEN,	2033	2100	5	4	1	10	5	5	9	1	8	2	1	11	8	3	2	1	1	4	150
151	Deskford,	849	745	0	1	1	2	0	2	2	0	1	2	0	3	3	0	0	0	0	0	151
* 152	Enzie,	2413	2460	8	1	6	15	7	8	13	2	3	3	6	12	3	9	1	0	1	2	152
153	FORDYCE—(1) Fordyce,	1976	1994	7	6	1	14	8	6	13	1	4	1	4	9	3	6	0	0	1	1	153
	(2) PORTSOY,	2313	2274	4	4	6	14	5	9	11	3	9	2	5	16	7	9	2	0	0	2	
154	Forglen,	744	714	2	2	2	6	3	3	5	1	0	0	0	0	0	0	0	0	0	0	154
155*a*	GAMRIE—(1) Gamrie,	2652	2839	6	4	5	15	5	10	13	2	4	3	5	12	9	3	2	0	0	2	155*a*
	(2) MACDUFF,	4104	4164	7	12	6	25	11	14	23	2	11	10	4	25	9	16	2	1	0	3	
* 155*b*	Glenrinnes,	401	374	0	1	0	1	1	0	1	0	0	0	1	1	1	0	0	0	0	0	155*b*
156	Grange,	1754	1685	5	4	3	12	8	4	11	1	4	0	3	7	2	5	1	0	0	1	156
157	Inveravon—(1) Inveravon,	952	842	1	2	2	5	4	1	5	0	2	1	2	5	2	3	0	0	0	0	157
	(2) Glenlivat,	1616	1477	1	0	2	3	1	2	3	0	1	2	0	3	2	1	0	1	0	1	
158	Inverkeithny,	909	826	6	3	3	12	7	5	11	1	3	4	2	9	5	4	0	0	0	0	158
159	KEITH,	6456	6704	16	10	18	44	18	26	37	7	13	15	12	40	16	24	2	0	0	2	159
160	Kirkmichael, etc.—(1) Kirkmichael,	387	348	2	0	0	2	0	2	1	1	1	0	0	1	1	0	0	0	0	0	160
	(2) Tomintoul,	686	695	2	3	1	6	4	2	4	2	1	4	2	7	4	3	0	2	0	2	
161	Marnoch,	3230	3006	6	9	7	22	13	9	17	5	7	4	2	13	4	9	0	0	1	1	161
† 162	Mortlach,	2651	2754	10	9	15	34	13	21	29	5	9	4	5	18	8	10	2	1	1	4	162
163	Ordiquhill,	714	684	1	1	0	2	1	1	1	1	2	1	0	3	0	3	0	0	1	1	163
† 164	RATHVEN,	7396	9095	27	14	28	69	38	31	63	6	35	13	13	61	32	29	2	3	1	6	164
165	Rothiemay,	1363	1291	3	1	3	7	6	1	6	1	3	0	3	6	1	5	2	0	1	3	165
166	St Fergus (now 237*c* *infra*).																					166
* 167	SEAFIELD,	1649	1885	6	3	1	10	9	1	10	0	10	4	5	19	10	9	0	0	1	1	167
	10. ABERDEEN.																					
† 168	ABERDEEN—(1) St Nicholas,	50525	51748	168	137	174	479	267	212	442	37	138	128	118	384	205	179	101	31	41	173	168
	(2) St Machar,	46029	61436	174	169	194	537	283	254	512	25	130	104	124	358	153	205	48	35	21	104	

No. of Dist.	REGISTRATION DISTRICTS.	POPULATION. Census 1881	POPULATION. Census 1891	BIRTHS. Jan.	Feb.	Mar	Total	Males	Fem.	Legit.	Illegit.	DEATHS. Jan.	Feb.	Mar	Total	Mal	Fem	MARRIAGES. Jan.	Feb.	Mar	Tot	No. of Dist.
	ABERDEEN—*continued.*																					
	(3) Woodside,	5722	6108	21	23	17	61	26	35	56	5	13	15	9	37	14	23	1	1	2	4	
	(4) Old Aberdeen,	2800	2603	6	5	5	16	8	8	15	1	2	3	4	9	4	5	4	1	0	5	
† 169	Aberdour,	1830	1751	5	6	1	12	8	4	10	2	3	1	1	5	4	1	0	1	1	2	169
170	Aboyne,	1341	1403	2	2	4	8	5	3	7	1	5	1	3	9	3	6	1	0	1	2	170
171*a*	Alford,	1472	1402	3	2	6	11	5	6	9	2	3	1	4	8	6	2	2	0	0	2	171*a*
* 171*b*	Ardallie,	1258	1220	2	2	1	5	4	1	5	0	3	3	3	9	4	5	1	0	0	1	171*b*
172	Auchindoir,	1514	1374	2	3	3	8	5	3	6	2	2	3	3	8	6	2	0	0	0	0	172
† 173	Auchterless,	1948	1698	2	3	8	13	6	7	10	3	3	1	1	5	3	2	1	0	1	2	173
174	Belhelvie,	1850	1613	2	7	4	13	4	9	12	1	0	4	2	6	5	1	0	0	2	2	174
175	Birse,	1179	1154	0	2	4	6	2	4	6	0	3	2	1	6	3	3	0	1	0	1	175
176	Bourtie,	463	454	1	0	1	2	1	1	2	0	0	2	1	3	2	1	0	0	0	0	176
177	Cabrach (now 149*b supra*).																					177
178	Cairney,	1505	1399	4	2	8	14	8	6	10	4	2	3	1	6	3	3	0	0	1	1	178
179	Chapel of Garioch,	1923	1690	2	4	3	9	6	3	9	0	5	2	3	10	4	6	1	0	0	1	179
180	Clatt,	452	458	0	1	0	1	1	0	1	0	6	1	0	7	2	5	0	0	0	0	180
181	Cluny,	1277	1196	1	1	3	5	1	4	5	0	1	2	2	5	2	3	1	0	0	1	181
182	Coull,	783	746	1	1	0	2	0	2	2	0	3	0	1	4	0	4	0	0	1	1	182
183	Crathie, etc.,—(1) Braemar,	859	835	3	0	2	5	1	4	4	1	2	0	2	4	2	2	0	0	0	0	183
	(2) Crathie,	752	699	3	0	1	4	4	0	4	0	6	0	2	8	6	2	0	0	0	0	
†184	Crimond,	815	808	3	3	2	8	4	4	6	2	1	2	1	4	1	3	0	0	0	0	184
†185	Cruden,	2997	3154	12	6	8	26	16	10	23	3	5	3	2	10	5	5	4	0	0	4	185
186	Culsamond,	828	791	1	0	1	2	0	2	2	0	2	3	0	5	2	3	0	0	0	0	186
187	Daviot,	515	520	0	3	0	3	3	0	1	2	1	0	1	2	0	2	0	0	1	1	187
188	Drumblade,	943	956	1	1	4	6	2	4	5	1	0	0	1	1	0	1	0	0	1	1	188
189	Drumoak,	930	869	2	1	3	6	4	2	5	1	2	2	1	5	2	3	1	0	0	1	189
190	Dyce,	1162	1343	2	2	3	7	3	4	6	1	3	3	0	6	3	3	0	0	1	1	190
191	Echt,	1297	1207	3	1	3	7	2	5	6	1	0	6	5	11	5	6	0	0	0	0	191
†192	Ellon,	3016	3194	4	13	10	27	13	14	25	2	7	11	5	23	11	12	0	1	1	2	192
193	Fintray,	1032	999	4	2	3	9	5	4	8	1	3	1	1	5	4	1	0	0	0	0	193
†194	Forgue,	1303	1258	4	2	0	6	5	1	6	0	2	1	0	3	2	1	0	0	0	0	194
195	Foveran,	2042	1945	5	7	4	16	11	5	14	2	1	3	1	5	4	1	2	1	0	3	195
196	FRASERBURGH,	7280	8092	25	18	25	68	39	29	61	7	13	12	22	47	27	20	5	2	3	10	196
†197	Fyvie,	3317	3050	8	7	4	19	10	9	16	3	4	4	3	11	6	5	1	2	1	4	197
198	Gartly,	890	928	3	1	1	5	3	2	4	1	0	2	1	3	0	3	0	0	0	0	198
199	Glass,	1020	964	2	1	2	5	3	2	4	1	2	1	1	4	2	2	0	0	0	0	199
200	Glenbucket,	506	408	0	1	1	2	1	1	1	1	1	0	1	2	2	0	0	0	0	0	200
†201	Glenmuick, Tullich, and Glengairn,	1946	2152	7	4	2	13	7	6	11	2	7	2	3	12	5	7	1	1	0	2	201

202	HUNTLY,	4388	4583	16	6	10	32	21	11	28	4	16	6	10	32	14	18	4	0	1	5	202
203	Insch,	1536	1384	5	3	7	15	7	8	13	2	4	4	2	10	5	5	1	0	0	1	203
204	INVERURIE,	3038	2954	9	10	9	28	17	11	23	5	5	4	8	17	7	10	4	2	3	9	204
205	Keig,	776	748	5	0	3	8	6	2	8	0	0	1	0	1	1	0	1	0	0	1	205
206	Keith-hall,	880	822	0	3	3	6	3	3	5	1	2	1	1	4	2	2	1	0	0	1	206
207	Kemnay,	1636	1799	1	6	6	13	3	10	12	1	6	3	2	11	3	8	1	1	0	2	207
208	Kildrummy,	656	569	1	1	1	3	0	3	2	1	2	1	1	4	3	1	0	0	0	0	208
209	Kincardine O'Neil,	1931	1830	3	7	6	16	8	8	15	1	4	1	2	7	4	3	0	0	2	2	209
210*a*	King-Edward—(1) King-Edward,	1061	982	4	2	2	8	3	5	8	0	3	0	1	4	4	0	1	0	0	1	210*a*
	(2) New Byth,	1904	1732	4	3	4	11	7	4	8	3	4	3	1	8	5	3	1	0	0	1	
*210*b*	Kininmonth,	1116	1004	2	4	3	9	4	5	7	2	1	0	0	1	1	0	0	0	0	0	210*b*
211	Kinnellar,	580	580	0	0	0	0	0	0	0	0	1	1	2	4	2	2	0	0	0	0	211
212	Kinnethmont,	999	932	2	2	0	4	1	3	3	1	4	2	1	7	5	2	0	0	0	0	212
213	KINTORE,	2327	2409	11	6	14	31	20	11	24	7	8	5	2	15	7	8	0	1	0	1	213
214	Leochel-Cushnie,	1217	1146	3	3	2	8	2	6	6	2	2	0	0	2	0	2	0	0	1	1	214
215	Leslie,	523	461	1	1	3	5	3	2	1	4	0	1	3	4	1	3	0	0	0	0	215
216	Logie-Buchan,	767	763	3	1	1	5	2	3	5	0	0	2	0	2	1	1	0	1	0	1	216
* 217	Logie-Coldstone and Cromar,	1200	1085	2	3	4	9	2	7	7	2	1	2	1	4	2	2	0	0	0	0	217
‡ 218	Longside,	3146	2966	7	4	2	13	9	4	13	0	7	2	3	12	5	7	4	0	2	6	218
† 219	Lonmay,	1767	1710	6	3	1	10	6	4	9	1	5	4	4	13	5	8	1	0	0	1	219
220	Lumphanan,	1130	992	4	1	3	8	1	7	6	2	4	0	5	9	5	4	0	0	1	1	220
221	Methlic,	2018	1905	3	1	5	9	6	3	6	3	6	3	1	10	4	6	1	0	1	2	221
222*a*	Midmar,	1062	1081	3	2	3	8	5	3	6	2	2	1	1	4	2	2	0	0	0	0	222*a*
* 222*b*	Millbrex,	1406	1291	5	2	6	13	7	6	9	4	2	2	1	5	3	2	0	0	0	0	222*b*
† 223	Monquhitter,	2474	2220	10	7	2	19	9	10	13	0	4	7	3	14	7	7	4	1	2	7	223
224	Monymusk,	1155	1025	4	2	5	11	8	3	9	2	2	1	1	4	1	3	0	0	0	0	224
† 225	New Deer,	4097	3732	13	7	7	27	14	13	22	5	9	8	5	22	15	7	1	1	0	2	225
226	NEWHILLS,	5480	5526	16	9	11	36	20	16	35	1	8	3	6	17	6	11	3	0	1	4	226
227*a*	New Machar,	1546	1432	2	7	4	13	5	8	12	1	4	5	3	12	4	8	1	0	0	1	227*a*
* 227*b*	New Pitsligo,	2964	2436	6	4	7	17	7	10	12	5	5	4	3	12	6	6	3	4	2	9	227*b*
† 228*a*	Old Deer,	3772	3395	7	3	8	18	7	11	15	3	5	7	2	14	7	7	1	1	2	4	228*a*
228*b*	Old Machar,	1451	1432	7	3	3	13	8	5	11	2	2	4	1	7	6	1	0	2	1	3	228*b*
229	Old Meldrum,	2254	2019	2	0	2	4	2	2	2	2	6	1	4	11	3	8	0	1	0	1	229
230	Oyne,	962	883	1	1	2	4	2	2	3	1	2	2	2	6	2	4	0	0	0	0	230
* 231	PETERCULTER—																					231
	(1) EAST PETERCULTER,																					
	Aberdeen portion,	113	107	1	1	0	2	2	0	1	1	0	1	0	1	0	1	0	1	0	1	
	Do. (Landward),	1337	1685	2	3	3	8	2	6	7	1	4	2	2	8	3	5	0	0	0	0	
	(2) West Peterculter,	1663	1837	5	5	8	18	10	8	16	2	8	3	4	15	6	9	0	0	0	0	
232	PETERHEAD—(1) PETERHEAD,	12491	13975	36	28	36	100	45	55	90	10	26	41	21	88	50	38	6	6	4	16	232
	(2) Boddam,	1766	1855	2	0	7	9	5	4	8	1	4	4	1	9	3	6	1	1	1	3	
233	Pitsligo,	2582	2290	10	9	7	26	9	17	23	3	2	4	1	7	4	3	0	0	0	0	233
234	Premnay,	930	930	2	0	2	4	1	3	4	0	4	2	1	7	2	5	0	1	0	1	234
235	Rathen—(1) Rathen,	1248	1164	1	2	4	7	3	4	7	0	2	2	1	5	5	0	0	0	1	1	235
	(2) Inverallochy,	1577	1463	3	1	3	7	2	5	7	0	1	1	2	4	2	2	2	2	0	4	
236	Rayne,	1284	1225	0	2	4	6	4	2	6	0	1	1	3	5	0	5	1	1	0	2	236
237*a*	Rhynie,	1126	1043	2	3	1	6	4	2	5	1	2	3	1	6	2	4	0	0	0	0	237*a*

No. of Dist.	REGISTRATION DISTRICTS.	POPULATION. Census 1881	POPULATION. Census 1891	BIRTHS. Jan.	Feb.	Mar	Total	Males	Fem.	Legit.	Illegit.	DEATHS. Jan.	Feb.	Mar	Total	Mal.	Fem	MARRIAGES. Jan.	Feb.	Mar	Tot	No. of Dist.
	ABERDEEN—*continued.*																					
*237*b*	Savoch,	1981	1891	3	1	4	8	7	1	6	2	0	0	2	2	1	1	1	0	0	1	237*b*
237*c*	St Fergus,	1527	1318	2	1	2	5	5	0	4	1	2	2	3	7	4	3	1	0	0	1	237*c*
238	Skene,	1787	1673	5	3	3	11	6	5	10	1	2	1	2	5	2	3	1	0	0	1	238
239	Slains,	1256	1279	3	3	2	8	3	5	6	2	1	0	1	2	1	1	0	2	1	3	239
240	Strathdon,	1358	1220	3	2	3	8	4	4	6	2	2	0	0	2	0	2	0	0	0	0	240
†241	Strichen,	2430	2246	4	3	4	11	4	7	10	1	4	6	1	11	4	7	2	1	0	3	241
242	Tarland,	770	736	0	1	2	3	2	1	3	0	1	1	1	3	2	1	0	0	0	0	242
†243	Tarves,	2389	2196	3	4	7	14	5	9	13	1	2	4	3	9	4	5	0	0	0	0	243
244	Tough,	681	675	0	1	2	3	2	1	2	1	3	0	2	5	3	2	0	0	0	0	244
245	Towie,	991	939	3	4	2	9	3	6	9	0	1	0	0	1	0	1	1	0	0	1	245
246	Tullynessle and Forbes,	981	975	1	2	0	3	1	2	3	0	2	2	1	5	0	5	0	0	0	0	246
247	TURRIFF,	4343	4253	11	5	9	25	14	11	21	4	12	9	12	33	13	20	1	1	2	4	247
†248	Tyrie,	871	795	1	1	2	4	1	3	4	0	0	1	0	1	1	0	0	0	0	0	248
249*a*	Udny,	1597	1677	7	5	5	17	7	10	11	6	1	5	2	9	4	5	1	0	0	1	249*a*
*249*b*	Ythan Wells,	1315	1136	4	1	1	6	2	4	6	0	0	2	3	5	2	3	0	0	1	1	249*b*
	II. KINCARDINE.																					
250	Arbuthnott,	809	795	1	1	1	3	1	2	1	2	2	0	1	3	1	2	0	0	0	0	250
251	Banchory-Devenick—																					251
	(1) Banchory-Devenick,	491	500	0	3	2	5	4	1	5	0	2	1	0	3	1	2	0	0	0	0	
	(2) Portlethen,	1610	1481	2	0	3	5	2	3	4	1	2	1	2	5	3	2	1	0	1	2	
252	Banchory-Ternan,	3066	3193	5	11	7	23	13	10	18	5	7	4	2	13	6	7	2	1	1	4	252
253	BENHOLM,	1527	1552	2	1	6	9	7	2	8	1	0	2	3	5	1	4	1	1	0	2	253
254	BERVIE,	2107	2387	9	3	6	18	14	4	17	1	5	6	7	18	8	10	2	1	0	3	254
255	DUNNOTTAR,	2498	2739	3	10	7	20	12	8	17	3	3	6	3	12	8	4	2	0	0	2	255
256	Durris,	1014	918	2	2	3	7	3	4	6	1	0	0	0	0	0	0	0	0	0	0	256
257	Fettercairn,	1538	1421	4	3	4	11	7	4	10	1	1	3	2	6	4	2	0	0	0	0	257
258	FETTERESSO—(1) FETTERESSO,	3565	3743	7	2	11	20	14	6	15	5	15	9	12	36	13	23	6	2	1	9	258
	(2) Cookney,	1976	1784	5	2	2	9	7	2	7	2	4	2	2	8	3	5	3	0	0	3	
259	Fordoun,	1992	2004	3	4	4	11	2	9	9	2	4	6	5	15	9	6	3	0	0	3	259
260	Garvock,	428	415	0	1	0	1	0	1	1	0	0	3	0	3	1	2	1	0	0	1	260
261	Glenbervie,	972	887	0	3	2	5	3	2	5	0	2	0	1	3	2	1	0	0	0	0	261
262	Kinneff and Catterline,	997	907	2	3	2	7	2	5	6	1	2	2	0	4	2	2	0	0	0	0	262
263	Laurencekirk,	2045	1934	8	7	3	18	10	8	15	3	2	5	3	10	3	7	0	1	0	1	263
264	Maryculter,	1083	1030	0	2	3	5	4	1	4	1	1	0	1	2	1	1	0	1	0	1	264
265	Marykirk,	1461	1307	2	6	2	10	4	6	9	1	1	5	3	9	5	4	0	0	1	1	265
*266	NIGG (Aberdeen portion),	1208	2941	43	28	30	101	53	48	98	3	16	15	7	38	14	24	3	3	6	12	266
	Do. (Landward),	1727	1572	1	5	4	10	6	4	9	1	4	3	1	8	4	4	0	2	0	2	
267	St Cyrus,	1487	1327	1	3	1	5	0	5	5	0	1	3	1	5	1	4	0	1	0	1	267
268	Strachan,	694	655	0	1	1	2	2	0	2	0	3	2	0	5	3	2	0	0	0	0	268

IV. EAST-MIDLAND DIVISION.

12. FORFAR.

269	Aberlemno,	993	926	1	1	2	4	3	1	4	0	2	3	1	6	2	4	0	0	0	0	269
270	Airlie,	844	741	2	0	2	4	3	1	4	0	0	0	2	2	1	1	1	1	0	2	270
271	Arbirlot,	822	848	2	4	2	8	2	6	8	0	0	1	0	1	1	0	0	0	0	0	271
272	ARBROATH, etc.—(1) ARBROATH,	21958	22984	53	48	51	152	79	73	141	11	53	56	47	156	77	79	28	8	11	47	272
	(2) St Vigeans,	2388	2269	7	2	5	14	7	7	12	2	7	7	2	16	8	8	0	1	0	1	
273	Auchterhouse,	700	566	0	0	0	0	0	0	0	0	2	2	1	5	3	2	0	0	0	0	273
274	BARRY,	3233	3787	8	8	11	27	15	12	27	0	7	15	4	26	12	14	2	0	1	3	274
275	BRECHIN,	10499	10453	24	14	18	56	30	26	47	9	21	14	16	51	23	28	11	2	4	17	275
276	Carmylie,	1137	1083	4	1	1	6	3	3	6	0	1	0	1	2	1	1	0	1	0	1	276
277	Careston,	194	198	4	1	0	5	2	3	5	0	2	0	0	2	1	1	0	1	0	1	277
278	Cortachy and Clova,	617	615	0	1	0	1	1	0	1	0	1	0	0	1	1	0	0	0	0	0	278
279	COUPAR-ANGUS (now 341*b infra*).																					279
280	Craig,	2418	2309	2	1	1	4	4	0	3	1	1	4	7	12	6	6	2	2	0	4	280
281	Dun,	541	552	2	0	0	2	1	1	2	0	0	0	1	1	1	0	0	0	0	0	281
* 282	DUNDEE—(1) St Peter,	28014	30079	73	74	62	209	103	106	198	11	51	78	48	177	78	99	30	11	9	50	282
	(2) St Mary,	25320	26803	72	55	90	217	102	115	200	17	65	99	81	245	109	136	43	15	7	65	
	(3) St Clement,	25978	28929	69	58	80	207	97	110	189	18	58	60	40	158	73	85	36	9	11	56	
	(4) St Andrew,	48557	53630	153	135	140	428	226	202	396	32	140	162	107	409	188	221	85	24	18	127	
	Do. (Landward),	2084	2235	3	3	4	10	3	7	9	1	5	5	4	14	6	8	4	1	0	5	
	(5) Lochee,	12370	13867	43	19	43	105	57	48	94	11	32	39	19	90	34	56	26	8	10	44	
283	Dunnichen,	1328	1233	2	3	3	8	4	4	7	1	2	0	5	7	5	2	3	0	0	3	283
284	Eassie and Nevay,	561	553	2	3	0	5	4	1	4	1	0	2	0	2	1	1	1	0	0	1	284
285	Edzell,	788	700	2	0	1	3	1	2	3	0	1	1	1	3	2	1	0	0	0	0	285
286	Farnell,	613	627	2	0	0	2	2	0	2	0	0	0	3	3	1	2	0	0	0	0	286
287	Fearn,	316	277	2	0	0	2	2	0	2	0	2	0	1	3	3	0	0	0	0	0	287
288*a*	FORFAR,	14470	13665	31	30	21	82	44	38	74	8	17	40	24	81	38	43	17	2	3	22	288*a*
288*b*	Fowlis Easter,	311	283	1	0	0	1	1	0	1	0	1	0	2	3	1	2	0	0	0	0	288*b*
289	Glamis,	1631	1464	1	0	4	5	2	3	5	0	1	4	3	8	4	4	1	0	0	1	289
† 290	Glenisla,	464	396	0	0	2	2	0	2	2	0	0	0	1	1	1	0	0	1	0	1	290
291	Guthrie,	302	267	0	0	1	1	1	0	0	1	1	0	0	1	0	1	0	0	0	0	291
292	Inverarity,	1021	926	1	0	2	3	2	1	2	1	0	5	2	7	4	3	0	1	0	1	292
293	Inverkeillor,	1671	1531	9	2	7	18	7	11	16	2	1	2	5	8	5	3	0	0	0	0	293
294*a*	Kettins,	812	722	0	4	1	5	1	4	5	0	2	2	1	5	2	3	0	0	0	0	294*a*
* 294*b*	Kilry,	381	330	0	1	0	1	0	1	1	0	1	1	0	2	2	0	0	0	0	0	294*b*
295	Kingoldrum,	389	368	2	1	1	4	2	2	4	0	0	0	0	0	0	0	1	0	0	1	295
296	Kinnell,	705	653	0	1	1	2	2	0	2	0	1	2	0	3	2	1	0	0	0	0	296
297	Kinnettles,	418	340	0	1	0	1	0	1	1	0	0	0	0	0	0	0	0	0	0	0	297
298	Kirkden,	1754	1541	3	3	7	13	6	7	10	3	3	3	4	10	5	5	1	2	1	4	298
299	KIRRIEMUIR,	6441	6090	11	9	13	33	17	16	29	4	17	15	11	43	13	30	7	1	2	10	299
300	Lethnot and Navar,	288	239	0	0	0	0	0	0	0	0	0	0	1	1	1	0	0	0	0	0	300
† 301	Liff, Benvie, and Invergowrie,	1333	1816	2	3	2	7	2	5	7	0	7	5	4	16	6	10	0	0	0	0	301
† 302	Lintrathen,	587	508	2	0	3	5	2	3	5	0	1	1	2	4	3	1	0	0	0	0	302
303	Lochlee,	359	343	0	1	0	1	0	1	1	0	0	1	0	1	0	1	0	0	0	0	303
304	Logie-Pert,	995	979	3	7	1	11	7	4	10	1	1	3	2	6	3	3	1	1	0	2	304
305	Lunan,	338	349	1	1	1	3	3	0	3	0	0	0	1	1	1	0	0	0	0	0	305

No. of Dist.	REGISTRATION DISTRICTS.	POPULATION. Census 1881	POPULATION. Census 1891	BIRTHS. Jan.	Feb.	Mar	Total	Males	Fem.	Legit.	Illegit	DEATHS. Jan.	Feb.	Mar	Total	Mal.	Fem	MARRIAGES. Jan.	Feb.	Mar	Tot.	No. of Dist.
	FORFAR—*continued.*																					
306	Lundie,	317	301	2	1	2	5	1	4	5	0	0	0	1	1	1	0	0	0	0	0	306
307	MAINS, etc.—(1) MAINS,																					307
	Dundee portion,	555	810	6	5	4	15	9	6	15	0	1	3	2	6	3	3	1	0	0	1	
	Do. (Landward),	1737	1862	4	0	3	7	4	3	7	0	3	8	0	11	5	6	1	2	2	5	
	(2) Strathmartine,	1198	1326	3	2	6	11	3	8	10	1	4	4	4	12	4	8	0	0	0	0	
308	Marytown,	285	270	0	3	3	6	2	4	5	1	0	0	1	1	1	0	0	0	0	0	308
309	Menmuir,	755	664	0	3	1	4	2	2	4	0	1	0	1	2	1	1	0	1	0	1	309
310	MONIFIETH,	9521	10531	33	23	25	81	46	35	77	4	27	22	22	71	35	36	7	1	5	13	310
311	Monikie,	1412	1328	3	0	4	7	4	3	7	0	0	0	1	1	0	1	0	0	0	0	311
312	MONTROSE,	16474	14591	32	13	26	71	44	27	67	4	30	39	23	92	46	46	6	8	3	17	312
313	Murroes,	881	905	0	1	3	4	1	3	3	1	3	5	2	10	5	5	2	0	0	2	313
314	Newtyle,	911	833	3	0	2	5	4	1	4	1	0	5	1	6	1	5	0	1	0	1	314
315	Oathlaw,	440	399	0	0	1	1	0	1	1	0	0	1	1	2	0	2	1	0	0	1	315
316	PANBRIDE,	1524	1741	2	5	3	10	5	5	10	0	2	1	5	8	3	5	0	0	0	0	316
317	Rescobie,	685	660	2	2	1	5	4	1	5	0	0	1	0	1	0	1	0	0	0	0	317
318	Ruthven,	195	188	0	0	0	0	0	0	0	0	0	0	0	0	0	0	0	0	0	0	318
319	St Vigeans (now 272 (2) *supra*).																					319
320	Stracathro,	487	505	1	2	1	4	1	3	4	0	0	0	2	2	1	1	0	0	0	0	320
321	Tannadice,	1254	1117	4	2	3	9	4	5	9	0	1	2	1	4	1	3	0	0	0	0	321
322	Tealing,	718	630	1	0	3	4	4	0	3	1	1	0	1	2	1	1	0	0	0	0	322
	13 PERTH.																					
323	Aberdalgie,	297	280	1	0	0	1	1	0	1	0	0	1	0	1	1	0	0	0	0	0	323
*324	Aberfeldy,	2268	2278	6	4	2	12	6	6	12	0	3	2	5	10	7	3	0	0	0	0	324
325	Aberfoyle,	465	1023	4	1	4	9	4	5	8	1	0	0	1	1	1	0	0	1	0	1	325
326	Abernethy,	1680	1550	3	3	3	9	4	5	8	1	1	2	5	8	4	4	0	0	1	1	326
327	Abernyte,	275	263	1	1	0	2	1	1	2	0	1	0	1	2	2	0	1	0	0	1	327
†328*a*	ALYTH,	3372	3324	9	5	7	21	8	13	20	1	4	10	6	20	11	9	1	0	0	1	328*a*
328*b*	Ardoch,	1043	907	0	0	5	5	1	4	4	1	0	2	0	2	0	2	0	0	0	0	328*b*
328*c*	Arngask,	547	564	2	2	3	7	3	4	7	0	0	0	0	0	0	0	2	0	0	2	328*c*
329	AUCHTERARDER,	3648	3494	4	2	6	12	6	6	11	1	7	10	8	25	7	18	2	1	1	4	329
*330	Auchtergaven,	1431	1308	1	3	1	5	5	0	4	1	1	5	4	10	6	4	0	1	4	5	330
*331	Balquhidder,	759	728	0	0	0	0	0	0	0	0	1	0	0	1	1	0	0	0	0	0	331
332	Bendochy,	560	529	2	0	2	4	1	3	4	0	1	1	2	4	1	3	1	0	0	1	332
333	Blackford,	1595	1522	5	1	6	12	7	5	9	3	3	5	6	14	7	7	2	0	1	3	333
†334	Blair-Athol,	1687	1560	1	3	2	6	3	3	5	1	3	4	2	9	3	6	0	0	0	0	334
†335	BLAIRGOWRIE,	4875	4510	14	8	13	35	19	16	30	5	8	14	9	31	13	18	5	0	1	6	335
336	Callander,	2167	2279	5	0	4	9	6	3	8	1	2	6	2	10	4	6	0	0	0	0	336
337	Caputh,	1145	993	0	1	0	1	1	0	1	0	1	1	2	4	2	2	2	2	0	4	337

338	Cargill,	1403	1318	4	6	5	15	8	7	10	5	2	3	2	7	3	4	1	0	0	1	338
339	Clunie,	670	574	1	0	0	1	0	1	1	0	1	1	0	2	1	1	0	0	0	0	339
340	Collace,	453	419	0	0	0	0	0	0	0	0	1	2	0	3	0	3	1	0	1	2	340
†341*a*	Comrie,	1780	1475	3	1	5	9	3	6	7	2	3	1	4	8	6	2	0	0	0	0	341*a*
†341*b*	COUPAR-ANGUS,	2546	2496	8	7	7	22	8	14	22	0	4	5	6	15	8	7	1	2	0	3	341*b*
342	CRIEFF,	4988	5413	10	10	13	33	20	13	29	4	14	19	11	44	23	21	2	2	4	8	342
343	CULROSS (now 418*b infra*).																					343
*344	Dowally,	349	319	0	0	0	0	0	0	0	0	1	0	2	3	0	3	0	0	0	0	344
345	Dron,	335	298	2	1	0	3	2	1	3	0	0	0	0	0	0	0	0	0	0	0	345
†346	Dull,	482	404	0	2	0	2	1	1	2	0	2	0	0	2	0	2	0	0	1	1	346
347	Dunbarney,	756	829	0	2	3	5	3	2	5	0	1	2	3	6	2	4	0	1	0	1	347
348	DUNBLANE and LECROPT,	3441	3545	8	9	4	21	11	10	21	0	6	10	4	20	6	14	3	0	0	3	348
*349	Dunkeld,	1134	941	0	2	2	4	2	2	4	0	1	1	2	4	2	2	0	0	0	0	349
350	Dunning,	1635	1345	2	2	2	6	3	3	6	0	1	3	3	7	5	2	0	0	1	1	350
351	Errol,	2421	2158	2	5	3	10	7	3	9	1	2	3	8	13	4	9	1	0	1	2	351
352	Findo-Gask,	364	361	1	0	1	2	1	1	2	0	1	0	0	1	0	1	1	0	0	1	352
353	Forgandenny,	645	575	1	0	2	3	2	1	3	0	0	1	1	2	1	1	0	0	1	1	353
354	Forteviot,	600	538	4	2	2	8	3	5	8	0	0	0	1	1	0	1	0	0	0	0	354
355*a*	Fortingall—(1) Innerwick in Glenlyon,	355	297	1	1	1	3	2	1	2	1	0	1	1	2	2	0	1	0	1	2	355*a*
	(2) Fortingall,	568	476	0	0	1	1	1	0	1	0	0	0	0	0	0	0	0	0	0	0	
	(3) Kinloch-Rannoch,	894	837	1	0	0	1	1	0	1	0	0	0	2	2	0	2	1	0	0	1	
*355*b*	Foss,	226	210	0	0	0	0	0	0	0	0	0	0	0	0	0	0	0	0	0	0	355*b*
356	Fowlis-Easter (now 288*b supra*).																					356
357	Fowlis-Wester,	1102	968	4	2	1	7	5	2	7	0	1	1	3	5	4	1	1	0	1	2	357
358	Glendevon,	190	141	1	0	0	1	0	1	1	0	0	0	1	1	0	1	0	0	0	0	358
359	Inchture,	650	624	1	0	2	3	2	1	3	0	3	1	1	5	1	4	1	0	0	1	359
† 360	Kenmore,	1112	1039	3	0	2	5	3	2	4	1	0	2	2	4	2	2	0	0	0	0	360
* 361	Killin,	1379	1395	2	1	1	4	2	2	4	0	1	2	4	7	4	3	0	0	1	1	361
362	Kilmadock,	2917	2760	5	4	8	17	5	12	17	0	5	6	7	18	6	12	3	1	0	4	362
363	Kilspindie,	693	630	2	0	3	5	2	3	5	0	1	0	1	2	1	1	0	0	0	0	363
364	Kincardine,	1446	1277	3	3	3	9	5	4	9	0	1	3	2	6	2	4	2	0	0	2	364
† 365	Kinclaven,	490	511	0	0	4	4	0	4	3	1	0	2	1	3	1	2	0	0	0	0	365
366	Kinfauns,	571	562	1	0	1	2	2	0	2	0	0	1	1	2	1	1	0	0	0	0	366
367	Kinloch-Rannoch (now 355*a* (3) *supra*).																					367
368	Kinnaird,	260	228	0	0	0	0	0	0	0	0	0	0	0	0	0	0	0	0	0	0	368
† 369	Kinnoull,	339	328	0	0	1	1	1	0	1	0	0	1	0	1	1	0	0	0	0	0	369
† 370	Kirkmichael—(1) Kirkmichael,	568	534	1	0	2	3	1	2	3	0	1	2	0	3	3	0	0	0	0	0	370
	(2) Glenshee,	226	163	0	0	0	0	0	0	0	0	0	0	0	0	0	0	0	0	0	0	
371	Lecropt (merged in 348).																					371
372	Lethendy and Kinloch,	417	343	1	1	0	2	2	0	1	1	1	1	0	2	0	2	0	0	0	0	372
† 373	Little Dunkeld,	2149	2068	5	2	1	8	6	2	7	1	8	4	19	31	12	19	1	0	0	1	373
374	LOGIE (now 485*b infra*).																					374
* 375	Logiealmond,	623	551	1	1	1	3	1	2	3	0	0	1	2	3	3	0	0	1	0	1	375
† 376	Logierait,	1646	1387	1	2	2	5	1	4	4	1	1	4	0	5	1	4	0	0	0	0	376
377	Longforgan,	1854	1779	3	2	5	10	6	4	10	0	1	8	1	10	4	6	2	0	0	2	377
378	Madderty,	527	483	0	0	0	0	0	0	0	0	1	1	0	2	2	0	0	0	0	0	378

No. of Dist.	REGISTRATION DISTRICTS.	POPULATION. Census 1881	POPULATION. Census 1891	BIRTHS. Jan.	Feb.	Mar	Total	Males	Fem.	Legit.	Illegit.	DEATHS. Jan.	Feb.	Mar	Total	Mal	Fem	MARRIAGES. Jan.	Feb.	Mar	Tot	No. of Dist.
	PERTH—*continued.*																					
* 379	Meigle,	966	924	3	2	4	9	4	5	7	2	2	2	0	4	4	0	0	1	1	2	379
† 380	Methven,	1943	1681	10	1	2	13	3	10	11	2	6	7	6	19	7	12	2	0	0	2	380
381	Moneydie,	239	251	2	0	0	2	2	0	1	1	0	0	0	0	0	0	0	0	0	0	381
382	Monzie (merged in 342, 380, & 383)																					382
383	Monzievaird and Strowan,	694	590	1	1	2	4	2	2	4	0	1	0	0	1	0	1	0	0	0	0	383
† 384	Moulin—(1) Moulin,	1628	2001	4	4	6	14	7	7	12	2	4	9	1	14	8	6	0	0	0	0	384
	(2) Strathloch,	213	202	0	0	1	1	1	0	1	0	0	0	1	1	1	0	0	0	0	0	
385	Muckart,	601	542	1	2	0	3	2	1	2	1	2	4	1	7	2	5	1	0	0	1	385
386*a*	Muthill,	1583	1505	6	2	4	12	5	7	10	2	5	2	6	13	6	7	0	0	2	2	386*a*
* 386*b*	Persie,	715	596	1	0	0	1	0	1	0	1	2	0	1	3	2	1	0	0	0	0	386*b*
* 387	PERTH,	28980	29919	60	59	71	190	111	79	176	14	66	126	58	250	123	127	37	15	12	64	387
	Do. (Landward),	260	277	0	0	0	0	0	0	0	0	1	0	0	1	0	1	0	0	0	0	
388	Port of Menteith,	1175	1092	1	0	2	3	0	3	3	0	4	5	3	12	5	7	0	1	1	2	388
389	RATTRAY,	3018	2667	6	3	4	13	6	7	13	0	6	11	2	19	9	10	0	1	2	3	389
† 390	Redgorton,	1100	996	3	0	1	4	3	1	4	0	2	2	1	5	3	2	0	0	3	3	390
391	Rhynd,	297	270	0	2	1	3	0	3	2	1	0	0	0	0	0	0	0	0	0	0	391
392	St Madoes,	487	420	0	2	5	7	4	3	6	1	0	3	1	4	0	4	0	0	1	1	392
393*a*	St Martins,	969	871	0	0	2	2	0	2	2	0	1	2	1	4	1	3	0	0	1	1	393*a*
* 393*b*	Stanley,	1276	1304	4	3	4	11	5	6	9	2	4	2	2	8	0	8	0	0	0	0	393*b*
394*a*	Scone,	2314	2100	2	1	3	6	3	3	4	2	1	4	1	6	2	4	0	0	0	0	394*a*
* 394*b*	Strathfillan,	327	1362	3	1	0	4	2	2	4	0	1	0	0	1	1	0	0	0	0	0	394*b*
* 394*c*	Tenandry,	497	389	0	0	0	0	0	0	0	0	0	2	0	2	1	1	0	0	0	0	394*c*
395	TIBBERMORE,	1647	1692	3	2	2	7	4	3	7	0	3	5	3	11	3	8	0	0	0	0	395
396	Trinity-Gask,	396	386	0	0	0	0	0	0	0	0	0	1	0	1	0	1	1	0	0	1	396
397	TULLIALLAN (now 458*b* *infra*).																					397
398	Weem,	445	437	2	0	0	2	1	1	2	0	7	1	0	8	3	5	0	0	0	0	398
	14. FIFE.																					
399	Abbotshall (merged in 442).																					399
400	Abdie,	840	754	1	2	0	3	2	1	2	1	2	3	2	7	4	3	0	0	0	0	400
401	Aberdour,	1709	1955	4	7	7	18	8	10	17	1	4	8	3	15	9	6	2	0	1	3	401
* 402	ANSTRUTHER-EASTER,	1349	1142	2	1	5	8	5	3	7	1	2	0	1	3	1	2	1	0	1	2	402
403	ANSTRUTHER-WESTER,	673	593	1	0	3	4	0	4	4	0	0	2	0	2	1	1	1	0	0	1	403
404	Arngask (now 328*c* *supra*).																					404
405	AUCHTERDERRAN,	4339	6194	28	22	29	79	42	37	78	1	8	10	3	21	9	12	11	4	3	18	405
406	AUCHTERMUCHTY,	2322	2002	5	5	3	13	9	4	11	2	6	4	6	16	9	7	2	0	1	3	406
407	Auchtertool,	706	721	1	2	1	4	2	2	4	0	1	0	0	1	0	1	0	0	2	2	407
408	BALLINGRY,	1019	2231	16	13	10	39	19	20	35	4	6	5	7	18	8	10	0	1	3	4	408
409	Balmerino,	664	688	0	0	3	3	1	2	3	0	4	5	3	12	5	7	0	0	0	0	409

410	BEATH,	5442	8298	47	44	51	142	77	65	139	3	32	26	20	78	41	37	25	4	6	35	410
411	BURNTISLAND,	4821	6174	14	12	11	37	20	17	36	1	5	9	8	22	6	16	6	1	1	8	411
412	Cameron,	1003	886	2	2	5	9	6	3	9	0	1	2	0	3	3	0	1	0	0	1	412
413	Carnbee,	1057	952	2	4	2	8	4	4	8	0	1	3	2	6	3	3	0	0	0	0	413
414	Carnock,	1055	987	3	2	5	10	4	6	9	1	4	3	2	9	8	1	1	0	0	1	414
415	Ceres,	2063	1677	2	0	2	4	4	0	4	0	1	0	3	4	2	2	0	1	0	1	415
416	Collessie,	2002	2093	4	6	9	19	8	11	19	0	2	4	4	10	5	5	1	0	2	3	416
*417	CRAIL,	1658	1647	4	4	1	9	1	8	8	1	1	2	1	4	2	2	0	1	0	1	417
418*a*	Creich,	386	325	1	1	1	3	1	2	3	0	0	0	0	0	0	0	0	0	0	0	418*a*
418*b*	CULROSS,	1130	1096	5	0	1	6	2	4	6	0	4	3	3	10	4	6	2	1	0	3	418*b*
419	Cults,	691	680	1	2	0	3	1	2	3	0	3	3	1	7	3	4	1	0	0	1	419
420	CUPAR,	7404	6990	11	9	9	29	18	11	26	3	17	31	19	67	32	35	5	0	0	5	420
421	Dairsie,	693	606	1	0	2	3	2	1	3	0	3	3	0	6	3	3	0	0	0	0	421
422	Dalgetty,	1321	1341	5	2	3	10	6	4	9	1	5	4	2	11	4	7	2	0	1	3	422
*423	Dunbog,	386	346	2	0	0	2	1	1	2	0	0	1	0	1	0	1	0	0	0	0	423
424	DUNFERMLINE,	26356	28667	74	64	68	206	93	113	203	3	69	45	54	168	89	79	36	5	12	53	424
*425	Dunino,	415	383	1	2	0	3	1	2	3	0	1	2	0	3	1	2	0	0	0	0	425
426	DYSART,	11601	13626	46	36	45	127	61	66	123	4	28	26	30	84	46	38	23	3	8	34	426
427	ELIE,	1081	1172	1	1	1	3	1	2	3	0	2	1	0	3	2	1	2	0	0	2	427
428	FALKLAND,	2698	2470	6	1	5	12	7	5	12	0	4	8	6	18	6	12	1	0	1	2	428
429	FERRY-PORT-ON-CRAIG,	2818	3008	9	7	13	29	15	14	27	2	10	6	4	20	8	12	3	0	1	4	429
†430	Flisk,	213	192	0	1	0	1	0	1	1	0	1	0	0	1	1	0	0	0	0	0	430
431	FORGAN,	3308	3763	8	1	8	17	8	9	15	2	6	4	4	14	11	3	1	0	1	2	431
432	INVERKEITHING,	2766	2943	4	8	5	17	10	7	15	2	15	5	5	25	9	16	2	1	2	5	432
433	Kemback,	853	794	2	1	1	4	0	4	3	1	0	5	2	7	3	4	0	1	0	1	433
434	Kennoway,	1560	1458	1	4	2	7	4	3	5	2	3	6	6	15	5	10	1	2	0	3	434
435	Kettle,	2054	1939	1	3	3	7	4	3	7	0	2	4	5	11	5	6	1	0	0	1	435
436	Kilconquhar,	1642	1642	1	1	3	5	3	2	4	1	0	2	3	5	2	3	1	0	0	1	436
437	Kilmany,	634	588	0	0	1	1	1	0	1	0	1	2	2	5	2	3	0	0	1	1	437
†438	KILRENNY,	3097	2889	5	5	3	13	5	8	13	0	6	3	13	22	17	5	5	0	2	7	438
†439	KINGHORN,	2800	2790	4	6	4	14	8	6	14	0	6	6	5	17	8	9	2	0	1	3	439
440	Kinglassie,	1353	1436	8	5	2	15	4	11	14	1	3	2	1	6	2	4	2	0	1	3	440
441	Kingsbarns,	781	731	3	1	2	6	4	2	5	1	1	1	4	6	4	2	0	0	0	0	441
*442	KIRKCALDY & ABBOTSHALL,	15840	17975	55	49	49	153	84	69	146	7	29	35	30	94	37	57	37	5	8	50	442
443	Largo,	2234	2324	2	7	3	12	3	9	12	0	1	5	4	10	5	5	1	1	2	4	443
444	LESLIE,	4345	3886	7	4	9	20	6	14	18	2	7	12	7	26	12	14	1	0	3	4	444
445	Leuchars,	2185	2370	5	5	9	19	7	12	17	2	6	3	6	15	9	6	3	1	0	4	445
446	Logie,	390	360	0	0	0	0	0	0	0	0	0	0	1	1	0	1	0	1	0	1	446
447	Markinch—(1) Markinch,	3968	4247	11	10	9	30	18	12	30	0	8	21	12	41	22	19	2	2	0	4	447
	(2) Windygates,	1394	1551	5	8	9	22	9	13	22	0	3	5	5	13	5	8	0	0	0	0	
448	Monimail,	834	769	2	0	1	3	2	1	3	0	1	0	0	1	0	1	0	0	0	0	448
449	Moonzie,	148	128	1	0	0	1	0	1	1	0	0	0	0	0	0	0	0	0	0	0	449
450	NEWBURGH,	2231	1852	3	5	2	10	6	4	10	0	3	8	3	14	7	7	1	0	0	1	450
451	Newburn,	344	322	0	0	0	0	0	0	0	0	0	0	0	0	0	0	1	0	0	1	451
452	PITTENWEEM,	2119	1991	8	1	2	11	7	4	10	1	4	4	1	9	3	6	0	0	1	1	452
453	ST ANDREWS & ST LEONARDS,	8604	8755	13	10	17	40	19	21	37	3	14	17	9	40	16	24	3	0	3	6	453
454	St Monance (or Abercrombie),	2054	1998	5	3	3	11	5	6	11	0	1	5	5	11	3	8	2	0	0	2	454

No. of Dist.	EGISTRATION DISTRICT S.	POPULATION. Census 1881	POPULATION. Census 1891	BIRTHS. Jan.	Feb.	Mar	Total	Males	Fem.	Legit.	Illegit.	DEATHS. Jan.	Feb.	Mar	Total	Mal	Fem	MARRIAGES. Jan.	Feb.	Mar	Tot	No. of Dist.
	FIFE—*continued.*																					
455	Saline,	858	760	0	0	3	3	1	2	3	0	1	0	2	3	2	1	0	0	0	0	455
456	SCOONIE,	3730	4693	18	16	21	55	28	27	53	2	9	11	11	31	22	9	6	3	1	10	456
457	Strathmiglo,	2077	1772	2	1	3	6	3	3	6	0	2	3	8	13	3	10	0	2	0	2	457
458*a*	Torryburn,	833	1032	1	1	3	5	2	3	3	2	0	2	4	6	1	5	1	1	1	3	458*a*
458*b*	TULLIALLAN,	2207	2177	6	3	6	15	5	10	11	4	1	8	3	12	2	10	0	1	0	1	458*b*
459	WEMYSS—(1) Wemyss,	2711	3024	23	9	11	43	18	25	42	1	5	3	5	13	5	8	1	0	0	1	459
	(2) BUCKHAVEN,	5097	7510	36	31	28	95	40	55	94	1	11	10	8	29	11	18	11	2	1	14	
	15. KINROSS.																					
460	Cleish,	509	539	2	2	2	6	3	3	6	0	0	3	1	4	3	1	0	0	0	0	460
461	Fossoway and Tulliebole,	1224	1053	2	0	1	3	1	2	3	0	1	2	2	5	1	4	0	1	0	1	461
462	Kinross,	2492	2385	4	9	4	17	12	5	16	1	2	5	2	9	4	5	2	1	0	3	462
463	Orwell,	2031	1852	6	5	6	17	9	8	12	5	6	2	1	9	3	6	1	0	0	1	463
464	Portmoak,	1020	844	0	2	2	4	2	2	3	1	1	0	5	6	3	3	2	0	0	2	464
	16. CLACKMANNAN.																					
465*a*	ALLOA,	13477	15862	45	44	33	122	54	68	116	6	21	41	21	83	39	44	17	3	6	26	465*a*
465*b*	ALVA,	6084	6366	9	12	9	30	15	15	27	3	13	21	7	41	16	25	5	4	1	10	465*b*
466	Clackmannan,	2760	2996	8	9	8	25	13	12	25	0	8	2	6	16	8	8	0	0	4	4	466
467	Dollar,	2500	2221	2	4	2	8	4	4	8	0	1	4	7	12	1	11	0	0	1	1	467
468	TILLICOULTRY,	5344	5695	15	8	11	34	21	13	34	0	10	11	8	29	8	21	7	0	2	9	468
	V. WEST-MIDLAND DIVISION.																					
	17. STIRLING.																					
469	Airth,	1362	1325	2	3	4	9	7	2	9	0	3	1	2	6	2	4	3	0	0	3	469
470	ALVA (now 465*b supra*).																					470
471	Baldernock,	569	553	0	2	2	4	2	2	3	1	3	3	1	7	3	4	0	0	0	0	471
472	Balfron,	1327	1203	2	0	3	5	2	3	5	0	4	6	2	12	4	8	2	0	1	3	472
†473	Bothkennar,	1798	2025	9	3	7	19	11	8	18	1	5	4	2	11	5	6	1	0	2	3	473
474	Buchanan,	550	658	1	0	2	3	0	3	3	0	0	1	0	1	1	0	0	0	1	1	474
475	CAMPSIE,	5873	5338	11	15	19	45	23	22	42	3	6	8	13	27	5	22	5	4	1	10	475
476	DENNY—(1) DENNY,	4228	4813	22	16	19	57	22	35	56	1	11	12	6	29	15	14	8	2	2	12	476
	(2) Haggs,	1500	1560	7	10	5	22	10	12	21	1	2	4	4	10	8	2	3	0	0	3	
477	Drymen,	1431	1512	2	2	2	6	3	3	5	1	3	4	0	7	3	4	3	0	0	3	477
478	DUNIPACE,	1874	1716	4	10	5	19	13	6	18	1	4	1	2	7	3	4	0	0	0	0	478
†479	FALKIRK,	21543	26192	115	99	96	310	160	150	296	14	64	81	80	225	112	113	54	12	13	79	479
480	Fintry,	414	357	1	1	0	2	0	2	2	0	0	1	1	2	0	2	0	0	1	1	480

481*a*	Gargunnock,	698	674	0	0	1	1	0	1	1	0	1	0	1	2	1	1	0	0	0	0	481*a*
*481*b*	GRANGEMOUTH,	4640	6525	29	22	22	73	32	41	73	0	21	10	6	37	15	22	8	0	2	10	481*b*
482	Killearn,	1131	1182	2	1	3	6	2	4	6	0	2	2	4	8	4	4	0	0	0	0	482
483	KILSYTH,	6840	7424	36	30	37	103	48	55	99	4	15	24	15	54	26	28	15	4	3	22	483
484	Kippen,	1449	1486	2	2	5	9	3	6	8	1	2	3	4	9	4	5	1	0	0	1	484
485*a*	LARBERT,	6346	8340	40	27	38	105	56	49	104	1	35	27	42	104	64	40	9	4	2	15	485*a*
485*b*	LOGIE,	4012	4252	7	6	8	21	8	13	19	2	4	12	11	27	11	16	0	1	0	1	485*b*
486	Muiravonside,	2713	3671	18	13	20	51	27	24	49	2	16	10	8	34	21	13	4	0	2	6	486
†487	Polmont,	3810	4582	28	21	19	68	32	36	67	1	9	11	13	33	16	17	9	0	1	10	487
*488	ST NINIANS—(1) ST NINIANS,	5465	5110	11	9	10	30	12	18	28	2	5	11	10	26	12	14	10	3	1	14	488
	(2) BANNOCKBURN,	4331	3620	13	17	11	41	25	16	40	1	8	10	6	24	16	8	2	1	1	4	
489	SLAMANNAN,	6428	7221	18	20	24	62	36	26	57	5	14	9	8	31	19	12	6	2	0	8	489
†490	STIRLING,	14107	15011	34	23	41	98	45	53	89	9	40	40	24	104	55	49	18	8	9	35	490
491	Strathblane,	1343	1671	3	0	5	8	5	3	7	1	1	1	3	5	3	2	2	0	1	3	491
	18. DUMBARTON.																					
492	Arrochar,	517	1457	2	0	2	4	2	2	4	0	1	2	1	4	3	1	0	0	1	1	492
493	BONHILL,	12524	14379	41	29	40	110	54	56	104	6	23	21	16	60	31	29	27	3	1	31	493
†494	CARDROSS—(1) Cardross,	1367	1301	2	1	4	7	2	5	7	0	2	2	2	6	5	1	0	0	0	0	494
	(2) RENTON,	4516	5459	12	12	17	41	23	18	41	0	5	6	12	23	11	12	4	1	0	5	
495	Cumbernauld,	4270	4283	12	10	10	32	17	15	29	3	9	11	13	33	21	12	3	1	0	4	495
*496	DUMBARTON,	14384	17855	45	48	74	167	91	76	165	2	36	45	43	124	65	59	13	9	5	27	496
497	Kilmaronock,	927	900	2	1	2	5	2	3	5	0	3	2	2	7	5	2	0	0	0	0	497
498	KIRKINTILLOCH,	10591	12427	37	25	43	105	54	51	103	2	36	34	26	96	45	51	16	3	7	26	498
499	Luss,	719	633	0	0	0	0	0	0	0	0	0	1	2	3	0	3	0	0	0	0	499
500	NEW or EAST KILPATRICK,	7414	8309	35	34	27	96	53	43	95	1	13	18	17	48	27	21	4	3	4	11	500
501	OLD or WEST KILPATRICK,	8862	17775	84	81	102	267	131	136	263	4	37	39	47	123	64	59	13	10	7	30	501
502	Roseneath—(1) Roseneath,	858	900	1	1	2	4	2	2	4	0	1	2	2	5	1	4	1	0	1	2	502
	(2) Kilcreggan and Cove,	1136	1164	1	0	2	3	2	1	3	0	1	0	1	2	1	1	0	0	1	1	
503	Row,	10097	11172	19	15	20	54	27	27	51	3	14	11	15	40	14	26	1	4	5	10	503
	19. ARGYLL.																					
	Mainland.																					
†504	Ardchattan,	810	709	1	2	2	5	2	3	4	1	2	1	3	6	4	2	0	0	0	0	504
*505	Ardnamurchan—(1) Aharacle,	1425	1318	2	3	5	10	4	6	9	1	2	1	3	6	2	4	1	2	0	3	505
	[(2) Arisaig.—Now 91*b*. *supra*].																					
	(3) Sunart (or Strontian),	633	614	0	0	0	0	0	0	0	0	1	4	2	7	1	6	0	0	0	0	
	(4) Western Ardnamurchan,	911	775	1	0	1	2	1	1	2	0	1	8	1	10	3	7	0	0	0	0	
*506	Ballachulish and Corran of Ardgour,	749	757	0	1	1	2	0	2	2	0	1	0	0	1	0	1	0	0	0	0	506
507	CAMPBELTOWN,	9755	10260	21	22	23	66	34	32	64	2	17	30	21	68	27	41	3	2	2	7	507
508	Craignish,	444	389	2	1	0	3	1	2	3	0	0	0	2	2	2	0	0	0	0	0	508
*509	Cumlodden and Minard,	1142	912	2	1	1	4	1	3	4	0	2	0	4	6	4	2	1	0	0	1	509
510	DUNOON and KILMUN—(1) DUNOON,	6821	7287	16	13	20	49	21	28	45	4	8	22	18	48	19	29	0	2	3	5	510
	(2) Kilmun,	1181	1396	3	2	3	8	1	7	8	0	2	0	2	4	2	2	0	0	0	0	
†511	Glassary,	1234	1032	4	4	1	9	8	1	9	0	2	2	0	4	2	2	0	0	0	0	511

No. of Dist.	REGISTRATION DISTRICTS.	POPULATION. Census 1881	POPULATION. Census 1891	BIRTHS. Jan.	Feb.	Mar	Total	Males	Fem.	Legit	Illegit	DEATHS. Jan.	Feb.	Mar	Total	Mal	Fem	MARRIAGES. Jan.	Feb.	Mar	Tot	No. of Dist.
	ARGYLL—*continued.*																					
† 512	Glenorchy and Inishail,	761	1252	1	2	1	4	1	3	4	0	2	1	2	5	3	2	0	0	0	0	512
* 513	INVERARAY,	1407	1261	0	3	0	3	2	1	3	0	1	0	3	4	2	2	0	0	0	0	513
514	Inverchaolain,	407	359	0	0	1	1	1	0	1	0	0	0	1	1	1	0	0	0	0	0	514
* 515	Kilbrandon and Kilchattan,	1921	1677	5	0	1	6	3	3	6	0	2	4	3	9	3	6	1	0	0	1	515
† 516	Kilcalmonell,	583	502	0	0	2	2	1	1	2	0	0	0	0	0	0	0	0	0	0	0	516
	(516 (2) Kilberry now 533 (2) *infra*).																					
* 517	Kilchrenan, etc.—(1) Kilchrenan,	406	406	0	0	1	1	0	1	1	0	1	3	0	4	1	3	0	0	0	0	517
	(2) Dalavich,	226	158	0	0	0	0	0	0	0	0	1	0	0	1	0	1	0	0	0	0	
518	Kilfinan,	2153	2074	4	1	3	8	2	6	8	0	3	2	1	6	3	3	1	0	0	1	518
519	Killean and Kilchenzie,	1368	1293	2	2	0	4	1	3	4	0	3	3	4	10	4	6	0	0	0	0	519
* 520	Kilmallie,	3408	3448	8	6	9	23	9	14	20	3	5	10	4	19	9	10	1	1	0	2	520
521	Kilmartin,	811	695	3	0	2	5	3	2	4	1	4	1	1	6	4	2	0	0	0	0	521
522	Kilmodan,	323	351	2	1	0	3	3	0	3	0	0	1	1	2	1	1	0	0	0	0	522
523	KILMORE AND KILBRIDE,	5142	5729	13	11	8	32	15	17	31	1	15	12	11	38	14	24	7	1	1	9	523
524	Kilninver, etc.—(1) Kilninver,	224	200	0	0	0	0	0	0	0	0	1	0	0	1	0	1	0	0	0	0	524
	(2) Kilmelford,	188	207	0	0	0	0	0	0	0	0	0	0	0	0	0	0	0	0	0	0	
* 525	Lismore, etc.—(1) Lismore,	738	681	0	1	0	1	1	0	1	0	1	0	3	4	3	1	1	0	2	3	525
	(2) Appin,	762	669	1	3	1	5	3	2	5	0	2	2	0	4	1	3	0	0	1	1	
	(3) Glencoe and Ballachulish,	1444	1480	6	2	1	9	7	2	9	0	2	1	6	9	5	4	0	0	0	0	
	(4) Duror,	489	412	2	0	2	4	3	1	4	0	0	0	0	0	0	0	1	0	0	1	
* 526	Lochgilphead,	3605	3458	6	3	6	15	7	8	15	0	5	6	6	17	8	9	1	0	0	1	526
527	Lochgoilhead, etc.—(1) Lochgoilhead,	540	520	3	0	0	3	0	3	3	0	0	1	1	2	0	2	0	0	0	0	527
	(2) Kilmorich,	330	267	0	0	1	1	1	0	1	0	1	0	0	1	1	0	0	0	0	0	
528	Morvern,	828	820	0	1	1	2	0	2	2	0	1	1	0	2	1	1	1	0	0	1	528
* 529	Muckairn,	1411	1506	4	1	2	7	5	2	7	0	0	0	2	2	1	1	2	1	0	3	529
530	North Knapdale,	927	867	1	1	2	4	3	1	4	0	2	0	1	3	3	0	0	0	0	0	530
† 531	Saddell, etc.—(1) Saddell,	686	757	0	1	0	1	0	1	1	0	1	1	3	5	5	0	1	0	1	2	531
	(2) Skipness,	470	395	0	2	0	2	2	0	2	0	0	0	2	2	2	0	0	0	0	0	
532	Southend,	955	844	2	1	1	4	3	1	4	0	0	1	0	1	0	1	0	0	0	0	532
† 533	South Knapdale—(1) South Knapdale,	453	463	1	0	1	2	1	1	2	0	1	0	0	1	1	0	0	0	0	1	533
	(2) Kilberry,	460	388	1	1	1	3	2	1	3	0	0	0	2	2	1	1	0	0	0	0	
534	Stralachlan, etc.—(1) Stralachlan,	358	270	0	0	0	0	0	0	0	0	0	0	0	0	0	0	0	0	0	0	534
	(2) Strachur,	574	478	0	3	2	5	1	4	5	0	2	1	1	4	1	3	0	0	0	0	
* 535	Tarbert,	2017	2208	6	3	7	16	10	6	16	0	1	7	1	9	4	5	1	1	0	2	535
	Insular.																					
* 536	Bowmore (or Kilarrow),	1875	1855	3	4	6	13	7	6	12	1	3	4	7	14	4	10	1	0	1	2	536
537	Gigha,	382	401	1	0	3	4	2	2	4	0	0	1	4	5	2	3	1	1	0	2	537
538	Iona (merged in 542).																					538

† 539	Jura, etc.—(1) Jura,	792	621	1	1	1	3	1	2	3	0	0	0	1	1	0	1	0	0	0	0	539
	(2) Colonsay,	397	381	0	0	0	0	0	0	0	0	0	1	0	1	1	0	0	0	0	0	
† 540	Kilchoman,	1687	1828	1	2	4	7	5	2	6	1	1	3	5	9	4	5	1	1	1	3	540
541	Kildalton and Oa,	2271	2027	2	3	1	6	4	2	5	1	3	10	1	14	6	8	1	0	0	1	541
542	Kilfinichen and Kilvickeon,	1990	1745	4	4	2	10	6	4	7	3	1	7	7	15	2	13	0	0	0	0	542
* 543	Kilmeny,	881	805	0	1	2	3	2	1	3	0	2	2	2	6	3	3	0	0	0	0	543
† 544	Kilninian and Kilmore—(1) Ulva,	228	222	1	1	0	2	1	1	2	0	0	0	0	0	0	0	0	0	0	0	544
	(2) Kilninian and Kilmore,	757	695	0	0	1	1	1	0	1	0	0	0	0	0	0	0	0	0	0	0	
* 545	Kinlochspelvie,	311	270	0	1	0	1	1	0	1	0	0	1	0	1	1	0	0	0	0	0	545
546	Oa (merged in 541).																					546
* 547	Portnahaven,	860	869	3	1	3	7	4	3	7	0	2	0	0	2	1	1	1	1	0	2	547
* 548	Salen,	600	521	0	1	1	2	0	2	1	1	0	0	1	1	0	1	0	0	0	0	548
* 549	Tobermory,	1342	1265	0	2	0	2	1	1	2	0	2	4	5	11	7	4	0	0	0	0	549
* 550	Torosay,	396	358	1	0	1	2	1	1	1	1	0	0	1	1	1	0	1	0	0	1	550
551	Tyree, etc.—(1) Tyree,	2733	2452	1	2	4	7	4	3	7	0	4	5	6	15	7	8	0	0	0	0	551
	(2) Coll,	643	522	1	2	0	3	3	0	2	1	2	0	3	5	1	4	0	0	0	0	
	20. BUTE.																					
552	Cumbrae,	1879	1801	2	3	1	6	3	3	6	0	4	3	4	11	2	9	1	0	1	2	552
† 553	Kilbride—(1) Brodick,	837	912	3	1	1	5	3	2	3	2	1	0	0	1	1	0	0	0	0	0	553
	(2) Kilbride,	1183	1276	0	2	0	2	2	0	2	0	2	1	3	6	2	4	0	0	0	0	
† 554	Kilmory—(1) Kilmory,	1188	1045	1	1	0	2	1	1	2	0	2	3	0	5	2	3	2	0	0	2	554
	(2) Shiskine,	917	925	1	1	2	4	2	2	4	0	0	0	2	2	1	1	0	1	0	1	
555	Kingarth,	1260	1062	1	1	0	2	0	2	2	0	1	0	3	4	4	0	1	0	1	2	555
* 556	Lochranza,	637	692	0	1	1	2	1	1	2	0	1	0	0	1	1	0	0	0	1	1	556
557	North Bute,	1427	1583	0	3	5	8	5	3	8	0	2	3	4	9	6	3	1	2	2	5	557
558	ROTHESAY,	8329	9108	21	17	30	68	30	38	60	8	19	18	13	50	22	28	3	2	8	13	558
	VI. SOUTH-WESTERN DIVISION.																					
	21. RENFREW.																					
559*a*	ABBEY (merged in 572 (2) & 573 *infra*)																					559*a*
* 559*b*	Bridge of Weir,	1424	1760	0	3	3	6	3	3	6	0	4	4	7	15	8	7	0	1	1	2	559*b*
560	CATHCART—Glasgow portion,	8983	11957	44	26	50	120	60	60	115	5	35	40	41	116	64	52	9	7	7	23	560
	Do. (LANDWARD),	3113	4552	20	8	21	49	25	24	49	0	12	12	11	35	20	15	1	2	0	3	
561	Eaglesham,	1385	1207	1	0	6	7	2	5	6	1	3	3	1	7	2	5	1	0	0	1	561
562	EASTWOOD—Glasgow portion,	1119	2298	5	4	8	17	11	6	17	0	5	4	2	11	5	6	0	0	1	1	562
	Do. (LANDWARD),	12796	13744	44	39	58	141	71	70	130	11	21	38	36	95	43	52	26	5	6	37	
563	Erskine,	1653	1691	1	3	0	4	3	1	4	0	0	2	1	3	2	1	1	0	0	1	563
564	GREENOCK—(1) East,	33706	32883	119	91	85	295	152	143	286	9	65	58	58	181	95	86	27	8	6	41	564
	Do. (Landward),	68	54	0	0	1	1	1	0	1	0	0	0	1	1	1	0	0	0	0	0	
	(2) West,	32998	30540	77	78	83	238	126	112	229	9	74	61	69	204	116	88	56	25	21	102	
	Do. (Landward),	44	35	0	0	0	0	0	0	0	0	0	0	0	0	0	0	0	0	0	0	
† 565	Houstoun and Killellan,	1616	1389	3	1	5	9	5	4	9	0	1	1	1	3	1	2	1	1	2	4	565
566	Inchinnan,	508	567	4	1	3	8	6	2	8	0	1	1	1	3	3	0	0	0	1	1	566

No. of Dist.	REGISTRATION DISTRICTS.	POPULATION. Census 1881	POPULATION. Census 1891	BIRTHS. Jan.	Feb.	Mar	Total	Males	Fem.	Legit.	Illegit.	DEATHS. Jan.	Feb.	Mar	Total	Mal	Fem	MARRIAGES. Jan.	Feb.	Mar	Tot	No. of Dist.
	RENFREW—*continued.*																					
567	INVERKIP—(1) Inverkip,	1295	1253	1	0	2	3	2	1	3	0	1	2	0	3	1	2	0	0	0	0	567
	(2) GOUROCK,	4064	5288	13	13	11	37	22	15	34	3	19	20	21	60	26	34	2	3	2	7	
† 568	KILBARCHAN—(1) KILBARCHAN,	3514	3262	7	3	3	13	6	7	12	1	6	7	6	19	7	12	2	0	2	4	568
	(2) Linwood,	2505	2646	6	5	3	14	8	6	14	0	6	13	11	30	13	17	0	2	0	2	
569	Kilmalcolm,	2708	3649	3	6	5	14	10	4	14	0	6	2	7	15	9	6	4	2	0	6	569
570	Lochwinnoch,	3369	3477	9	6	6	21	13	8	21	0	4	3	11	18	11	7	7	0	2	9	570
571	Mearns—(1) Busby,	1650	1421	1	3	5	9	6	3	9	0	0	2	1	3	2	1	0	0	1	1	571
	(2) Newton Mearns,	2315	2005	4	5	4	13	6	7	12	1	1	3	2	6	5	1	0	1	0	1	
* 572	NEILSTON—(1) NEILSTON,	4631	4015	4	4	15	23	13	10	23	0	4	6	7	17	8	9	4	2	0	6	572
	(2) BARRHEAD & LEVERN,	9430	9976	30	34	30	94	51	43	90	4	20	13	18	51	21	30	8	6	3	17	
573	PAISLEY—(1) PAISLEY	55638	66425	215	216	207	638	335	303	596	42	170	168	175	513	220	293	116	40	43	199	573
	Do. (Landward),	2733	2870	8	10	4	22	13	9	22	0	9	6	9	24	10	14	2	0	1	3	
	(2) JOHNSTONE & ELDERSLIE,	11488	12088	49	33	26	108	63	45	102	6	25	24	16	65	29	36	24	2	9	35	
574	PORT-GLASGOW,	13335	14708	60	48	63	171	86	85	166	5	37	30	26	93	42	51	24	7	4	35	574
575	RENFREW,	7408	9307	56	42	43	141	71	70	140	1	27	27	26	80	43	37	19	9	4	32	575
	22. AYR.																					
* 576	ARDROSSAN—(1) OLD ARDROSSAN,	3686	4549	17	12	19	48	28	20	44	4	11	10	9	30	12	18	3	4	1	8	576
	(2) NEW ARDROSSAN,	4098	5362	21	11	15	47	31	16	46	1	12	15	5	32	17	15	1	1	1	3	
577	Auchinleck—(1) Auchinleck,	2199	2179	5	6	7	18	7	11	18	0	6	12	3	21	12	9	3	1	2	6	577
	(2) Lugar,	4388	3924	9	10	14	33	19	14	28	5	3	4	5	12	6	6	4	0	1	5	
578	AYR—(1) AYR,	22807	26318	64	61	80	205	104	101	186	19	69	69	71	209	114	95	32	17	12	61	578
	(2) St Quivox,	1270	1138	3	6	3	12	7	5	11	1	2	3	3	8	2	6	1	0	0	1	
579	Ballantrae,	1442	1268	3	3	3	9	5	4	9	0	2	0	4	6	3	3	0	0	0	0	579
580	Barr,	600	549	0	0	2	2	1	1	2	0	0	2	0	2	1	1	0	0	1	1	580
581	BEITH,	6555	7126	23	21	20	64	35	29	62	2	18	15	15	48	20	28	5	3	1	9	581
582	Colmonell—(1) Colmonell,	1132	988	2	3	0	5	4	1	4	1	1	0	2	3	2	1	1	0	0	1	582
	(2) Barrhill,	1059	912	1	3	2	6	3	3	5	1	3	2	4	9	4	5	2	0	0	2	
583	Coylton—(1) Coylton,	2050	2097	9	4	6	19	11	8	17	2	2	0	4	6	2	4	4	1	0	5	583
	(2) Rankinston,	1050	570	5	1	1	7	6	1	7	0	0	1	3	4	3	1	0	0	0	0	
584*a*	Craigie,	590	552	1	3	1	5	2	3	4	1	0	0	1	1	1	0	0	0	0	0	584*a*
* 584*b*	Crosshill,	1285	1178	3	3	2	8	4	4	8	0	2	2	0	4	1	3	0	0	2	2	584*b*
585	Dailly,	2226	1830	4	3	6	13	6	7	13	0	3	1	3	7	5	2	2	0	0	2	585
† 586	Dalmellington—(1) Dalmellington,	2888	2568	7	9	8	24	14	10	24	0	4	4	3	11	3	8	1	1	0	2	586
	(2) Waterside,	3282	2320	5	6	7	18	10	8	18	0	1	3	3	7	5	2	3	2	1	6	
587	DALRY,	10215	8164	16	16	29	61	32	29	59	2	15	23	18	56	30	26	7	7	1	15	587
† 588	Dalrymple,	950	1018	1	1	4	6	3	3	6	0	1	2	2	5	3	2	0	0	0	0	588
589	Dreghorn,	3949	4057	9	22	17	48	26	22	42	6	6	8	9	23	9	14	8	2	0	10	589
† 590	DUNDONALD—(1) Dundonald,	1509	1166	4	4	4	12	9	3	12	0	2	4	3	9	6	3	1	0	0	1	590
	(2) TROON,	2587	3849	12	7	21	40	20	20	37	3	6	10	13	29	16	13	2	0	2	4	

591	Dunlop,	1363	1410	4	4	5	13	10	3	12	1	1	0	2	3	2	1	1	0	2	3	591
592	Fenwick,	1152	1007	1	1	2	4	1	3	3	1	3	5	1	9	3	6	0	0	1	1	592
593	GALSTON,	6006	6408	21	19	21	61	29	32	56	5	7	8	10	25	15	10	6	2	2	10	593
594	GIRVAN,	5480	4906	9	7	14	30	14	16	28	2	5	19	8	32	11	21	2	3	1	6	594
* 595	IRVINE,	10022	10671	34	31	30	95	48	47	90	5	25	42	25	92	51	41	5	4	8	17	595
596	KILBIRNIE,	5243	5468	26	25	29	80	35	45	76	4	10	15	7	32	15	17	21	4	4	29	596
597	KILMARNOCK,	23904	26140	95	66	66	227	114	113	219	8	52	48	48	148	76	72	33	24	16	73	597
	Do. (Landward),	1960	1828	6	5	5	16	7	9	15	1	2	7	2	11	6	5	2	0	1	3	
598	Kilmaurs,	3704	4453	19	16	21	56	26	30	49	7	4	6	7	17	5	12	4	1	3	8	598
599	KILWINNING,	7037	7007	37	21	32	90	40	50	86	4	18	12	9	39	23	16	9	0	2	11	599
† 600	Kirkmichael,	969	885	2	0	1	3	2	1	3	0	2	3	7	12	4	8	1	0	0	1	600
† 601	Kirkoswald,	1540	1477	3	3	6	12	5	7	11	1	2	4	3	9	5	4	0	2	0	2	601
602	LARGS—(1) LARGS,	4196	4241	7	4	8	19	10	9	19	0	4	11	6	21	12	9	0	0	1	1	602
	(2) Skelmorlie,	953	1079	2	0	0	2	1	1	2	0	3	1	1	5	2	3	0	0	0	0	
603	LOUDOUN,	5239	6379	22	16	25	63	34	29	60	3	6	12	12	30	12	18	2	0	3	5	603
604	Mauchline,	2504	2339	6	9	15	30	15	15	29	1	1	6	3	10	4	6	3	0	0	3	604
† 605	MAYBOLE,	6558	7536	21	18	24	63	34	29	58	5	12	13	11	36	22	14	12	4	5	21	605
606	Monkton and Prestwick,	2121	2608	10	14	8	32	18	14	31	1	2	15	7	24	10	14	0	0	3	3	606
607	MUIRKIRK,	5123	5165	13	8	21	42	17	25	39	3	5	7	8	20	10	10	6	1	6	13	607
608	New Cumnock,	3781	4419	18	11	16	45	22	23	42	3	7	8	16	31	18	13	4	1	0	5	608
609	Ochiltree,	1681	1910	1	0	7	8	3	5	6	2	2	3	4	9	7	2	2	1	1	4	609
610*a*	OLD CUMNOCK,	4955	4811	12	15	10	37	15	22	36	1	5	9	13	27	15	12	3	1	2	6	610*a*
* 610*b*	Patna,	1179	908	3	3	0	6	2	4	5	1	0	1	2	3	2	1	1	1	0	2	610*b*
611	RICCARTON—(1) RICCARTON,																					611
	Kilmarnock portion,	1940	2307	9	14	9	32	16	16	26	6	3	5	3	11	6	5	4	0	0	4	
	Do. (Landward),	1306	1158	4	3	0	7	4	3	7	0	1	2	0	3	2	1	2	0	0	2	
	(2) HURLFORD,	3821	3852	22	9	18	49	24	25	47	2	6	2	8	16	10	6	2	1	0	3	
612	St Quivox (now 578 (2) *supra*).																					612
613	SORN—(1) Sorn,	1617	1461	5	2	3	10	7	3	10	0	5	1	5	11	4	7	0	0	1	1	613
	(2) CATRINE,	2638	2458	7	6	5	18	6	12	17	1	1	7	3	11	3	8	2	2	0	4	
614	Stair,	740	1289	4	4	4	12	5	7	12	0	2	3	0	5	1	4	0	0	1	1	614
615	STEVENSTON,	5694	6209	27	24	27	78	41	37	75	3	18	11	8	37	19	18	4	3	0	7	615
616	STEWARTON,	4309	3804	7	10	3	20	9	11	19	1	8	8	6	22	10	12	0	0	0	0	616
† 617	Straiton,	701	633	4	0	2	6	4	2	4	2	0	0	2	2	1	1	0	0	0	0	617
618	Symington,	697	621	2	2	2	6	1	5	5	1	0	0	1	1	1	0	0	0	0	0	618
619	Tarbolton,	3599	3586	5	9	19	33	17	16	28	5	4	8	6	18	6	12	3	1	2	6	619
† 620	West Kilbride,	2058	2271	6	2	6	14	8	6	14	0	6	6	7	19	12	7	0	0	1	1	620
	23. LANARK.																					
621	AVONDALE,	5466	5069	9	8	22	39	21	18	36	3	8	10	10	28	12	16	0	2	1	3	621
* 622	BARONY—																					622
	(1) MARYHILL, Glasgow portion,	17508	25679	127	123	134	384	211	173	368	16	65	72	66	203	103	100	33	24	9	66	
	Do. (Landward),	877	995	5	3	6	14	9	5	13	1	2	0	1	3	3	0	4	1	0	5	
	(2) SHETTLESTON, Gl'g'w portion,	—	18	0	0	0	0	0	0	0	0	0	0	0	0	0	0	0	0	0	0	
	Do. (LANDWARD),	9238	12573	62	58	62	182	94	88	174	8	42	35	35	112	65	47	13	8	2	23	
623	Biggar,	2128	1902	3	5	0	8	4	4	7	1	4	2	2	8	5	3	0	0	0	0	623
624	BLANTYRE,	9760	11352	77	48	59	184	94	90	177	7	18	30	34	82	41	41	27	6	8	41	624

No. of Dist.	REGISTRATION DISTRICTS.	POPULATION. Census 1881	POPULATION. Census 1891	BIRTHS. Jan.	Feb.	Mar	Total	Males	Fem.	Legit.	Illegit.	DEATHS. Jan.	Feb.	Mar	Total	Mal	Fem	MARRIAGES. Jan.	Feb.	Mar	Tot.	No. of Dist.
	LANARK—*continued.*																					
625	BOTHWELL—(1) BOTHWELL,	7865	11490	44	57	53	154	78	76	148	6	21	34	23	78	48	30	14	10	8	32	625
	(2) HOLYTOWN,	10427	11553	55	46	59	160	83	77	150	10	22	26	23	71	43	28	11	13	5	29	
	(3) BELLSHILL,	7123	8319	66	45	57	168	83	85	163	5	25	31	30	86	45	41	24	5	7	36	
626*a*	CADDER—(1) WESTERN,	3507	3927	10	11	13	34	16	18	32	2	3	6	8	17	10	7	0	2	1	3	626*a*
	(2) Eastern,	3458	4305	15	17	14	46	29	17	42	4	18	11	15	44	18	26	0	0	0	0	
* 626*b*	Calderhead,	4158	4528	19	22	29	70	34	36	69	1	12	5	9	26	14	12	7	7	4	18	626*b*
627	CAMBUSLANG,	9447	15364	70	47	54	171	81	90	171	0	29	33	47	109	61	48	27	6	3	36	627
† 628	CAMBUSNETHAN,	19286	21142	90	74	103	267	133	134	249	18	38	41	38	117	64	53	36	9	13	58	628
629	CARLUKE,	8552	8058	26	24	26	76	42	34	71	5	12	10	17	39	20	19	7	5	6	18	629
630	Carmichael,	770	593	9	1	3	13	8	5	13	0	1	2	2	5	4	1	0	1	0	1	630
631	Carmunnock,	722	703	3	0	0	3	3	0	3	0	1	1	1	3	2	1	0	1	0	1	631
632	Carnwath—(1) Carnwath,	2546	2502	7	8	9	24	12	12	20	4	6	5	6	17	8	9	8	1	1	10	632
	(2) Forth,	2072	1526	8	7	9	24	15	9	21	3	4	1	6	11	7	4	0	0	0	0	
	(3) Haywood,	1213	1296	2	1	9	12	6	6	11	1	1	0	0	1	1	0	1	0	0	1	
633	Carstairs,	1955	1977	6	5	3	14	6	8	12	2	1	7	2	10	6	4	3	2	0	5	633
634	Covington and Thankerton,	444	396	0	0	1	1	0	1	0	1	0	1	0	1	0	1	1	1	0	2	634
635	Crawford—(1) Crawford,	698	636	2	0	3	5	0	5	3	2	2	1	3	6	2	4	0	0	1	1	635
	(2) Leadhills,	1065	998	3	1	3	7	4	3	6	1	0	2	2	4	2	2	0	2	1	3	
636	Crawfordjohn,	843	789	0	0	0	0	0	0	0	0	0	0	1	1	0	1	0	1	0	1	636
637	Culter,	428	420	1	0	0	1	0	1	0	1	1	0	2	3	1	2	0	0	0	0	637
638	DALSERF—(1) LARKHALL,	7063	8845	40	40	38	118	62	56	112	6	21	20	22	63	35	28	17	2	2	21	638
	(2) Dalserf,	2675	2965	12	13	13	38	18	20	37	1	5	6	5	16	8	8	1	2	0	3	
639	DALZIEL,	16190	22974	131	114	124	369	180	189	359	10	75	70	70	215	111	104	55	12	16	83	639
640	Dolphinton,	292	248	0	0	1	1	0	1	1	0	0	0	1	1	1	0	0	1	0	1	640
641	Douglas,	2641	2266	7	7	5	19	11	8	18	1	1	4	2	7	4	3	0	1	0	1	641
642	Dunsyre,	254	191	1	0	0	1	1	0	1	0	1	0	0	1	1	0	0	0	1	1	642
643	East Kilbride,	4090	3861	12	3	8	23	15	8	20	3	4	10	6	20	6	14	1	2	2	5	643
* 644	GLASGOW—																					644
	(1) Bridgeton,	39630	44342	203	157	188	548	294	254	525	23	153	148	137	438	217	221	39	16	26	81	
	(2) Camlachie,	37994	43690	182	158	197	537	266	271	514	23	93	106	97	296	147	149	53	21	11	85	
	(3) Dennistoun,	51656	63371	270	215	233	718	375	343	683	35	236	279	272	787	423	364	82	28	30	140	
	Do. (Landward),	471	517	0	0	1	1	1	0	1	0	0	0	1	1	1	0	0	0	0	0	
	(4) Calton,	37450	36154	122	120	95	337	171	166	308	29	76	82	75	233	113	120	92	21	37	150	
	(5) Blackfriars,	33961	31610	119	134	126	379	179	200	261	118	71	78	77	226	112	114	48	22	24	94	
	(6) St Rollox,	43395	50377	172	146	163	481	235	246	450	31	199	200	170	569	282	287	60	16	10	86	
	Do. (Landward),	40	49	0	0	0	0	0	0	0	0	0	1	0	1	1	0	0	0	0	0	
	(7) Blythswood,	30521	29311	49	41	53	143	69	74	129	14	57	68	47	172	89	83	114	63	71	248	
	(8) Milton,	35572	38737	137	138	137	412	200	212	385	27	95	117	98	310	150	160	58	14	17	89	
	(9) Kelvin,	53794	67634	140	117	144	401	201	200	382	19	172	160	186	524	284	240	76	38	33	147	
	(10) Anderston,	39006	42263	127	125	120	372	192	180	350	22	63	78	71	212	102	110	75	25	10	110	

	(11) Hutchesontown,	50394	59750	279	239	220	744	381	303	721	15	89	97	92	278	126	152	115	40	32	187	
	(12) Gorbals,	44240	49939	104	98	115	317	175	142	302	11	40	53	66	159	77	82	19	11	14	44	
	(13) Tradeston,	23508	27436	80	47	59	186	99	87	175	6	36	40	39	115	66	49	43	19	15	77	
	(14) Kinning Park,	17344	19612	51	25	40	116	57	59	110	9	15	28	33	76	42	34	17	4	3	24	
	Do. (LANDWARD),	11552	13679	54	44	42	140	81	59	131	0	5	3	4	12	8	4	0	0	0	0	645
645	Glassford,	1452	1317	4	3	3	10	5	5	10	0	3	1	0	4	3	1	10	0	2	12	646
†646	GOVAN—(1) PLANTATION,																					
	Glasgow portion,	127	409	0	0	0	0	0	0	0	0	48	49	48	145	74	71	7	5	7	19	
	Govan portion,	18278	22571	92	72	92	256	130	126	247	9	1	2	3	6	4	2	0	0	0	0	
	(2) GOVAN,	467	548	6	3	5	14	5	9	13	1	76	77	91	244	128	116	43	12	18	73	
	Glasgow portion,	31282	39018	149	159	177	485	239	246	476	9	50	53	46	149	106	43	4	0	1	5	
	Govan portion,	1761	2169	21	14	23	58	32	26	53	5	21	22	20	63	31	32	5	4	5	14	
	(Landward),	11618	13928	16	12	19	47	22	25	47	0	64	66	69	199	104	95	42	22	25	89	
	(3) PARTICK,	27410	36538	173	114	147	434	229	205	423	11	72	82	68	222	111	111	47	24	14	85	647
	Glasgow portion,	23585	31023	138	115	161	414	213	201	400	14	15	12	19	46	23	23	4	4	5	13	648
	Partick portion,	7580	7110	9	22	21	52	27	25	48	4	11	5	12	28	16	12	6	3	2	11	649
647	HAMILTON,	c8593	8423	24	20	37	81	46	35	78	3	4	3	4	11	3	8	2	0	1	3	
648	LANARK,	c1356	1329	4	3	8	15	10	5	14	1	1	0	4	5	2	3	0	0	0	0	650
649	Lesmahagow—(1) Lesmahagow,	625	486	0	1	0	1	0	1	1	0	70	73	97	240	117	123	32	11	14	57	651
	(2) Kirkfieldbank,	27733	33743	123	113	143	379	194	185	363	16	24	26	11	61	37	24	18	4	6	28	652
650	Libberton,	8597	9614	35	33	37	105	59	40	100	5	72	82	72	226	136	90	42	24	13	79	
651	NEW MONKLAND,	24812	30034	117	99	115	331	174	157	320	11	5	5	4	14	11	3	1	2	0	3	
652	OLD MONKLAND—(1) WESTERN,	1676	2675	8	14	9	31	17	14	29	2	5	5	3	13	8	5	0	0	1	1	
	(2) COATBRIDGE,	2321	2410	9	9	8	26	17	9	25	1	1	1	1	3	3	0	0	0	0	0	653
	Do. (Landward),	360	259	0	0	2	2	0	2	2	0	0	0	0	0	0	0	0	0	0	0	654
	(3) Eastern,	115	130	0	0	0	0	0	0	0	0	30	34	40	110	54	56	27	13	7	47	
653	Pettinain,	13686	16048	69	59	54	182	103	79	177	5	10	3	10	23	12	11	2	0	1	3	655
654	RUTHERGLEN—	1619	1610	10	9	3	22	9	13	21	1	4	2	3	9	4	5	0	1	4	5	
	Glasgow portion,	3466	2822	11	13	12	36	13	23	32	4	8	7	7	22	9	13	6	3	0	9	
	Rutherglen portion,	2531	3148	11	14	6	31	14	17	31	0	1	1	5	7	1	6	3	0	0	3	
†655	Shotts—(1) Middle District,	977	1416	0	2	7	9	4	5	9	0	5	12	6	23	14	9	1	1	1	3	656
	(2) Eastern Do.,	3173	3400	8	5	10	23	13	10	21	2	0	1	0	1	0	1	0	1	0	1	657
	(3) Western Do.,	462	432	1	1	4	6	5	1	6	0	3	1	0	4	3	1	1	0	0	1	658
	(4) Northern Do.,	340	301	2	1	3	6	0	6	6	0	1	0	0	1	1	0	0	0	0	0	659
656	STONEHOUSE,	316	305	1	0	1	2	2	0	2	0	0	2	1	3	1	2	0	0	0	0	660
657	Symington,	562	497	0	0	0	0	0	0	0	0											
658	Walston,																					
659	Wandell and Lamington,																					
660	Wiston and Roberton,																					
	VII. SOUTH-EASTERN DIVISION.																					
	24. LINLITHGOW.																					
661	Abercorn,	856	863	2	1	0	3	1	2	3	0	1	0	2	3	1	2	2	0	0	2	661
662	BATHGATE—(1) BATHGATE,	6425	7557	25	30	17	72	43	29	68	4	13	28	9	50	27	23	7	3	2	12	662
	(2) ARMADALE,	3025	3802	22	10	15	47	27	20	45	2	8	7	7	22	14	8	3	0	2	5	
663	BORROWSTOUNNESS, ETC.—(1) BO'NESS	6088	6399	24	24	18	66	34	32	63	3	10	14	12	36	22	14	11	1	1	13	663
	(2) CARRIDEN	1989	2453	7	10	17	34	18	16	34	0	6	7	2	15	7	8	4	0	1	5	
664	CARRIDEN (now 663 (2) *supra*).																					664

No. of Dist.	REGISTRATION DISTRICTS.	POPULATION. Census 1881	POPULATION. Census 1891	BIRTHS. Jan.	Feb.	Mar.	Total	Males	Fem.	Legit.	Illegit.	DEATHS. Jan.	Feb.	Mar.	Total	Mal	Fem	MARRIAGES. Jan.	Feb.	Mar.	Tot.	No. of Dist.
	LINLITHGOW—*continued.*																					
665	DALMENY—(1) Dalmeny,	1068	1349	1	0	10	11	8	3	11	0	2	2	2	6	4	2	0	0	1	1	665
	(2) QUEENSFERRY,	1966	1531	3	6	6	15	9	6	14	1	2	4	3	9	3	6	2	2	0	4	
666	Ecclesmachen,	406	506	3	2	2	7	4	3	6	1	2	3	0	5	2	3	0	0	1	1	666
667	Kirkliston,	2601	3777	10	8	21	39	23	16	37	2	10	8	6	24	11	13	4	0	2	6	667
668	LINLITHGOW,	5517	7520	24	13	24	61	34	27	57	4	12	15	11	38	23	15	8	1	0	9	668
669	Livingstone,	1484	1616	9	8	6	23	14	9	23	0	5	4	2	11	4	7	1	0	0	1	669
670	QUEENSFERRY (now 665 (2) *supra*).																					670
671	Torphichen—(1) Torphichen,	936	938	2	4	0	6	1	5	6	0	2	1	3	6	3	3	2	0	0	2	671
	(2) Blackridge,	590	786	10	6	2	18	9	9	18	0	1	2	0	3	1	2	0	1	1	2	
672	UPHALL,	4812	8653	30	37	32	99	44	55	95	4	25	18	6	49	31	18	5	2	1	8	672
673	WHITBURN—(1) Whitburn,	2393	2313	9	6	10	25	14	11	24	1	3	6	5	14	7	7	0	0	1	1	673
	(2) FAULDHOUSE,	3933	3469	6	8	10	24	13	11	22	2	6	3	4	13	4	9	1	2	0	3	
	25. EDINBURGH.																					
†674	Borthwick,	1359	1426	6	0	4	10	5	5	9	1	3	1	3	7	4	3	2	0	0	2	674
675	Carrington,	606	563	2	2	2	6	1	5	6	0	2	0	1	3	0	3	1	0	0	1	675
†676	COCKPEN,	3431	3387	11	6	9	26	16	10	24	2	8	12	4	24	9	15	0	2	5	7	676
677	Colinton,	4449	4650	12	11	11	34	22	12	29	5	20	31	27	78	42	36	1	0	1	2	677
678	Corstorphine,	2053	2233	6	6	7	19	8	11	18	1	6	7	4	17	5	12	0	0	0	0	678
679	Cramond,	3040	3188	5	5	6	16	5	11	15	1	5	4	5	14	7	7	1	0	0	1	679
680	Cranston,	995	859	1	1	2	4	3	1	4	0	1	0	0	1	1	0	1	0	0	1	680
681	Crichton,	1097	946	1	0	1	2	1	1	2	0	3	1	1	5	2	3	0	0	0	0	681
682	Currie,	2397	2580	5	3	4	12	5	7	12	0	1	3	2	6	4	2	1	0	1	2	682
683	DALKEITH,	7803	7786	20	15	16	51	24	27	48	3	13	21	17	51	20	31	5	6	1	12	683
†684	Duddingston,	1111	1574	3	1	3	7	6	1	7	0	3	3	0	6	2	4	3	0	1	4	684
*685	EDINBURGH—(1) St George,	63265	72507	206	209	208	623	326	297	593	30	152	164	143	459	208	251	57	32	40	129	685
	(2) St Andrew,	50679	56360	121	97	129	347	183	164	330	17	90	84	84	258	124	134	49	32	33	114	
	(3) Canongate,	35991	38252	137	112	140	389	195	194	372	17	79	79	73	231	108	123	33	18	15	66	
	(4) St Giles,	34887	31779	97	80	89	266	139	127	198	68	126	121	131	378	223	155	61	39	72	172	
	(5) Newington,	52504	65693	135	111	151	397	209	188	374	23	142	143	130	415	183	232	37	26	29	92	
	(6) Portobello,	6794	8182	17	19	18	54	27	27	52	2	25	17	13	55	27	28	4	5	0	9	
686	Fala and Soutra,	371	285	2	0	0	2	2	0	2	0	0	0	1	1	0	1	1	0	0	1	686
687	Glencorse,	1500	1451	7	4	4	15	7	8	15	0	4	1	0	5	3	2	0	0	0	0	687
688	Heriot,	491	486	0	0	0	0	0	0	0	0	2	0	0	2	1	1	0	0	0	0	688
†689	INVERESK,	10086	11059	45	27	30	102	49	53	98	4	28	23	26	77	34	43	14	3	6	23	689
690	Kirknewton and East-Calder,	2755	3352	7	7	14	28	11	17	26	2	3	6	15	24	13	11	0	1	0	1	690
691	LASSWADE,	8872	10455	39	15	29	83	37	46	82	1	14	20	14	48	29	19	6	4	4	14	691
692	LEITH—(1) North Leith,	21977	25956	96	73	93	262	133	129	244	18	49	43	29	121	59	62	17	8	8	33	692
	(2) South Leith,	37508	42751	144	115	121	380	204	176	366	14	90	76	61	227	130	97	28	22	20	70	
	Do. (Landward),	1358	1178	5	6	2	13	10	3	11	2	4	3	2	9	5	4	0	0	0	0	

* 693	Liberton,	3676	4910	15	17	10	42	24	18	38	4	10	10	9	29	12	17	1	1	2	4	693
694	Mid-Calder,	1695	3126	7	8	15	30	14	16	27	3	9	8	5	22	10	12	0	1	1	2	694
†695*a*	Newbattle,	2675	2761	7	9	13	29	21	8	28	1	9	6	2	17	11	6	2	4	2	8	695*a*
*695*b*	New Craighall,	1705	1756	8	6	4	18	8	10	17	1	6	3	4	13	7	6	1	0	1	2	695*b*
696	Newton,	1307	1180	4	0	2	6	4	2	6	0	2	1	1	4	3	1	0	0	0	0	696
697	PENICUIK,	5309	4914	6	10	11	27	9	18	27	0	8	11	6	25	6	19	3	1	2	6	697
698*a*	Ratho,	1815	1839	5	4	6	15	7	8	15	0	7	3	4	14	5	9	0	0	0	0	698*a*
* 698*b*	Stobhill,	3065	3501	6	11	13	30	19	11	29	1	7	6	5	18	8	10	3	1	0	4	698*b*
699	Stow,	1907	1716	5	2	3	10	5	5	8	2	2	4	2	8	6	2	3	0	1	4	699
700	Temple,	541	455	0	2	1	3	3	0	3	0	1	1	1	3	2	1	0	0	0	0	700
701	WEST-CALDER,	7681	8456	30	21	18	69	35	34	67	2	8	15	10	33	16	17	9	2	1	12	701
	26. HADDINGTON.																					
702	Aberlady,	1000	1063	2	0	0	2	1	1	2	0	0	2	2	4	2	2	1	0	0	1	702
703	Athelstaneford,	760	741	1	2	0	3	2	1	3	0	0	1	0	1	1	0	0	0	0	0	703
704	Bolton,	337	271	0	0	0	0	0	0	0	0	0	0	0	0	0	0	0	0	0	0	704
705	Dirleton,	1506	1445	0	4	4	8	3	5	8	0	1	2	2	5	3	2	1	0	1	2	705
706	DUNBAR,	5396	5210	15	8	14	37	18	19	34	3	12	10	7	29	12	17	3	4	3	10	706
707	Garvald,	758	600	0	2	3	5	4	1	5	0	1	3	1	5	2	3	1	0	0	1	707
708	Gladsmuir,	1747	1604	0	2	1	3	2	1	3	0	3	1	1	5	1	4	3	0	0	3	708
709	HADDINGTON,	5660	5216	13	8	16	37	20	17	37	0	20	12	13	45	16	29	2	1	0	3	709
710	Humbie,	848	791	3	0	0	3	1	2	3	0	0	1	0	1	1	0	0	0	0	0	710
711	Innerwick,	777	761	2	1	4	7	4	3	5	2	2	1	0	3	2	1	0	0	0	0	711
712	Morham,	209	199	2	0	1	3	1	2	2	1	0	1	0	1	1	0	0	0	0	0	712
713	NORTH BERWICK,	2688	3038	9	7	2	18	7	11	15	3	7	9	6	22	10	12	1	0	2	3	713
714	Oldhamstocks,	474	443	0	0	2	2	1	1	2	0	0	0	1	1	1	0	0	0	0	0	714
715	Ormiston,	1026	1178	5	5	4	14	9	5	14	0	0	2	1	3	1	2	0	0	0	0	715
716	Pencaitland,	1107	1125	2	2	3	7	3	4	7	0	1	5	1	7	1	6	0	0	0	0	716
717	Prestonkirk,	1931	1802	2	4	3	9	5	4	8	1	2	3	3	8	4	4	1	0	1	2	717
718	PRESTONPANS,	2573	2659	10	10	11	31	13	18	29	2	7	6	6	19	9	10	4	1	0	5	718
719	Salton,	575	495	0	0	3	3	1	2	3	0	0	0	0	0	0	0	0	0	0	0	719
720	Spott,	587	475	1	0	2	3	1	2	3	0	0	2	3	5	4	1	0	0	0	0	720
721	Stenton,	586	556	3	2	3	8	3	5	6	2	0	1	0	1	1	0	0	0	1	1	721
722	TRANENT,	5198	5470	14	9	14	37	23	14	36	1	17	18	10	45	19	26	2	1	3	6	722
723	Whitekirk and Tynninghame,	1051	933	4	2	0	6	4	2	6	0	3	1	2	6	3	3	0	0	3	3	723
724	Whittinghame,	639	586	2	0	0	2	2	0	2	0	2	1	1	4	4	0	0	0	0	0	724
725	Yester,	924	716	0	0	1	1	1	0	1	0	1	2	3	6	2	4	0	0	0	0	725
	27. BERWICK.																					
726	Abbey St Bathans,	304	246	0	0	0	0	0	0	0	0	0	0	2	2	0	2	0	0	0	0	726
727	AYTON,	2040	1827	4	0	8	12	5	7	12	0	6	2	3	11	5	6	0	1	0	1	727
728	Bunkle and Preston,	726	672	0	2	1	3	2	1	3	0	0	0	0	0	0	0	1	0	0	1	728
729	Channelkirk,	607	545	2	0	2	4	2	2	4	0	0	1	0	1	1	0	1	0	0	1	729
730	Chirnside,	1516	1459	0	3	3	6	1	5	6	0	5	3	1	9	4	5	0	0	0	0	730
731	Cockburnspath,	1130	1112	2	1	0	3	1	2	3	0	1	1	0	2	1	1	1	0	0	1	731
732	Coldingham—(1) Coldingham,	2647	2463	0	3	2	5	2	3	5	0	4	6	3	13	7	6	0	0	0	0	732
	(2) Grantshouse,	591	553	0	0	0	0	0	0	0	0	2	0	0	2	1	1	0	0	0	0	

No. of Dist.	REGISTRATION DISTRICTS.	POPULATION.		BIRTHS.								DEATHS.						MARRIAGES.				No. of Dist.
		Census 1881	Census 1891	Jan.	Feb.	Mar	Total	Males	Fem.	Legit.	Illegit.	Jan.	Feb.	Mar	Total	Mal	Fem.	Jan.	Feb.	Mar	Tot	
	BERWICK—*continued.*																					
733	Coldstream,	2561	2388	1	4	1	6	4	2	6	0	6	5	3	14	7	7	0	2	2	4	733
734	Cranshaws,	155	132	0	0	0	0	0	0	0	0	0	0	0	0	0	0	0	0	0	0	734
735	DUNS,	3353	3137	3	6	5	14	10	4	14	0	11	3	3	17	7	10	3	0	1	4	735
736	Earlston,	1745	1766	4	1	2	7	4	3	7	0	5	1	2	8	4	4	0	0	1	1	736
737	Eccles,	1546	1446	1	0	4	5	3	2	4	1	3	1	0	4	2	2	0	0	0	0	737
738	Edrom,	1514	1361	1	2	2	5	1	4	4	1	0	2	5	7	3	4	0	1	0	1	738
739	EYEMOUTH,	2964	2686	7	4	7	18	10	8	15	3	7	3	5	15	7	8	3	0	1	4	739
740	Fogo,	468	420	1	1	0	2	1	1	2	0	0	0	1	1	0	1	0	0	0	0	740
741	Foulden,	393	351	0	0	0	0	0	0	0	0	1	1	1	3	2	1	0	0	0	0	741
742	Gordon,	832	843	0	0	2	2	1	1	2	0	1	2	0	3	1	2	0	0	0	0	742
743	Greenlaw,	1245	1110	1	1	2	4	2	2	3	1	1	5	2	8	2	6	0	1	0	1	743
744	Hume,	416	375	1	0	0	1	0	1	1	0	1	1	1	3	1	2	0	0	1	1	744
745	Hutton,	962	815	1	2	2	5	3	2	5	0	2	3	3	8	5	3	1	0	0	1	745
746	Ladykirk,	438	339	1	0	0	1	1	0	1	0	1	1	1	3	2	1	0	0	0	0	746
747	Langton,	505	417	1	1	1	3	3	0	3	0	0	1	2	3	3	0	0	0	0	0	747
748	LAUDER,	1855	1499	4	1	0	5	2	3	5	0	6	2	1	9	4	5	1	0	1	2	748
749	Legerwood,	549	475	0	0	2	2	2	0	2	0	0	1	0	1	1	0	1	0	0	1	749
750	Longformacus,	282	278	0	0	0	0	0	0	0	0	0	0	0	0	0	0	0	0	0	0	750
751	Merton,	682	622	2	0	0	2	1	1	2	0	0	0	1	1	1	0	0	0	0	0	751
752	Mordington,	367	324	0	1	2	3	1	2	3	0	0	1	0	1	0	1	1	0	0	1	752
753	Nenthorn,	445	391	0	2	2	4	1	3	3	1	0	1	2	2	3	0	0	1	1	2	753
754	Polwarth,	227	203	0	0	0	0	0	0	0	0	0	0	1	1	0	1	0	0	0	0	754
755	Swinton,	964	847	5	0	1	6	1	5	5	1	2	4	0	6	2	4	0	0	0	0	755
756	Westruther,	671	615	1	0	0	1	1	0	1	0	1	2	4	7	5	2	0	1	1	2	756
757	Whitsome,	560	573	1	0	2	3	2	1	2	1	3	1	0	4	2	2	0	0	0	0	757
	28. PEEBLES.																					
758	Broughton (merged in 763).																					758
759	Drumelzier,	208	187	0	0	0	0	0	0	0	0	0	1	0	1	1	0	0	0	0	0	759
760	Eddlestone,	711	571	0	2	0	2	1	1	1	1	0	0	0	0	0	0	0	0	0	0	760
761	Glenholm (merged in 763).																					761
†762	INNERLEITHEN,—(1) INNERLEITHEN,	2557	2775	6	4	5	15	6	9	13	2	6	9	1	16	9	7	1	0	1	2	762
	(2) Walkerburn,	1079	1358	6	2	4	12	4	8	12	0	0	5	4	9	0	9	0	0	0	0	
763	Kilbucho, Broughton, and Glenholm,	811	676	1	1	1	3	1	2	3	0	0	2	1	3	3	0	0	0	0	0	763
764	Kirkurd,	282	265	1	1	1	3	1	2	3	0	0	0	1	1	1	0	0	0	0	0	764
765	Lyne,	114	104	0	0	1	1	0	1	1	0	0	0	1	1	0	1	0	0	0	0	765
	(765 (2) Megget, now 779 (2) *infra*).																					
766	Manor,	277	249	0	2	0	2	2	0	2	0	1	1	0	2	1	1	0	0	0	0	766
767	Newlands,	819	715	0	1	3	4	3	1	4	0	1	1	0	2	2	0	1	0	0	1	767

768	PEEBLES,	4059	5261	6	6	10	22	11	11	17	5	18	7	11	36	18	18	3	2	8	13	768
769	Skirling,	274	216	0	0	1	1	0	1	1	0	0	1	0	1	1	0	0	0	0	0	769
770	Stobo,	467	433	3	0	0	3	3	0	3	0	2	1	1	4	0	4	0	0	0	0	770
771	Traquair,	782	700	3	1	1	5	1	4	5	0	1	0	1	2	2	0	0	0	0	0	771
772	Tweedsmuir,	215	207	0	1	0	1	0	1	1	0	1	0	0	1	1	0	1	0	0	1	772
773*a*	West Linton,	1117	1005	6	2	1	9	0	9	8	1	2	3	2	7	5	2	1	0	1	2	773*a*
	29. SELKIRK.																					
773*b*	Ashkirk,	514	479	2	0	0	2	2	0	1	1	1	0	2	3	1	2	0	0	0	0	773*b*
*774*a*	Caddonfoot,	749	763	1	2	1	4	1	3	3	1	0	1	1	2	1	1	1	1	0	2	774*a*
774*b*	Ettrick,	397	414	0	0	0	0	0	0	0	0	1	1	0	2	2	0	0	0	0	0	774*b*
775	GALASHIELS,	15789	17785	30	29	25	84	43	41	83	1	21	34	15	70	29	41	9	4	12	25	775
776*a*	Kirkhope,	547	500	1	0	0	1	0	1	1	0	0	1	1	2	2	0	1	0	1	2	776*a*
776*b*	Ladhope (see 799 (2) *infra*).																					776*b*
777	Roberton (now 802*b* *infra*).																					777
778	SELKIRK,	7355	7238	15	14	14	43	22	21	38	5	14	17	17	48	24	24	4	4	2	10	778
779	Yarrow—(1) Yarrow,	534	475	2	1	1	4	0	4	3	1	0	1	2	3	2	1	1	0	1	2	779
	(2) Megget,	90	86	1	0	0	1	1	0	1	0	0	0	0	0	0	0	0	0	0	0	
	VIII. SOUTHERN DIVISION.																					
	30. ROXBURGH.																					
780	Ancrum,	1360	1241	0	1	0	1	0	1	1	0	1	5	1	7	6	1	2	0	0	2	780
781	Ashkirk (now 773*b* *supra*).																					781
782	Bedrule,	269	246	0	0	0	0	0	0	0	0	0	0	0	0	0	0	0	1	0	1	782
783	Bowden,	769	694	0	0	0	0	0	0	0	0	0	1	0	1	0	1	0	0	0	0	783
784	Castleton,	2256	2023	1	3	5	9	6	3	9	0	3	2	2	7	4	3	1	0	0	1	784
785	Cavers—(1) Cavers,	842	707	1	0	1	2	0	2	2	0	0	2	2	4	1	3	1	1	0	2	785
	(2) Kirktown,	810	824	1	1	1	3	2	1	3	0	0	0	0	0	0	0	2	0	0	2	
786	Crailing,	638	600	1	0	0	1	0	1	1	0	1	2	0	3	2	1	0	1	0	1	786
787*a*	Eckford,	912	757	2	1	2	5	2	3	5	0	1	0	0	1	0	1	0	0	0	1	787*a*
*787*b*	Edgerston,	358	289	0	1	0	1	1	0	1	0	1	0	1	2	1	1	0	0	0	0	787*b*
788	Ednam,	613	581	1	0	0	1	0	1	1	0	1	1	0	2	1	1	0	0	1	1	788
789	HAWICK—(1) Hawick,	11819	14181	26	19	24	69	38	31	59	10	31	20	27	78	35	43	12	3	3	18	789
	(2) Wilton,	5721	6375	8	14	9	31	18	13	27	4	13	12	9	34	19	15	0	2	0	2	
790	Hobkirk,	662	631	2	0	2	4	2	2	4	0	1	1	0	2	0	2	0	0	0	0	790
791	Hownam,	263	223	0	0	1	1	0	1	1	0	0	2	0	2	0	2	0	0	0	0	791
†792	JEDBURGH,	4773	4585	10	9	9	28	15	13	26	2	11	14	11	36	15	21	4	1	3	8	792
793	KELSO,	5249	4739	7	7	6	20	8	12	20	0	14	5	11	30	15	15	0	0	0	0	793
794	Kirktown (now 785 (2) *supra*).																					794
795	Lilliesleaf,	718	649	0	0	0	0	0	0	0	0	2	2	1	5	2	3	0	0	1	1	795
796	Linton,	543	468	1	1	2	4	2	2	4	0	0	0	0	0	0	0	0	0	0	0	796
797	Makerston,	381	401	2	1	0	3	2	1	3	0	1	0	0	1	1	0	0	0	0	0	797
798	Maxton,	456	473	1	1	0	2	2	0	2	0	2	0	0	2	2	0	0	0	1	1	798
799	Melrose—(1) Melrose,	4302	4153	8	4	4	16	9	7	15	1	5	13	6	24	12	12	1	2	0	3	799
	(2) Langshaw (prev. Ladhope),	746	729	1	1	0	2	1	1	2	0	1	1	0	2	0	2	0	0	0	0	
800	Minto,	433	430	1	0	1	2	1	1	1	1	0	2	0	2	0	2	0	0	0	0	800

No. of Dist.	REGISTRATION DISTRICTS.	POPULATION. Census 1881	POPULATION. Census 1891	BIRTHS. Jan.	Feb.	Mar.	Total	Males	Fem.	Legit.	Illegit.	DEATHS. Jan.	Feb.	Mar.	Total	Mal	Fem	MARRIAGES. Jan.	Feb.	Mar.	Tot.	No. of Dist.
	ROXBURGH—*continued.*																					
801	Morebattle,	1003	846	2	0	2	4	3	1	3	1	2	3	2	7	2	5	0	0	0	0	801
802*a*	Oxnam,	782	684	1	1	1	3	3	0	2	1	3	0	1	4	3	1	0	0	0	0	802*a*
802*b*	Roberton,	567	455	0	0	2	2	1	1	1	1	0	0	1	1	0	1	0	0	1	1	802*b*
803	Roxburgh,	998	945	1	1	1	3	1	2	3	0	1	2	0	3	1	2	0	0	0	0	803
804	St Boswells,	959	962	0	2	1	3	2	1	1	2	1	2	2	5	2	3	0	0	0	0	804
805	Smailholm,	446	340	0	0	0	0	0	0	0	0	0	0	0	0	0	0	0	0	0	0	805
† 806	Southdean,	641	612	1	2	0	3	1	2	3	0	0	0	0	0	0	0	1	1	0	2	806
807	Sprouston,	1026	1006	1	1	3	5	2	3	3	2	2	0	3	5	2	3	0	1	0	1	807
808	Stitchel,	342	314	0	1	1	2	1	1	2	0	0	0	0	0	0	0	0	0	0	0	808
809	Teviothead,	486	453	0	0	1	1	1	0	1	0	0	1	0	1	0	1	0	0	1	1	809
810	WILTON (now 789 (2) *supra*).																					810
811	Yetholm,	1045	884	3	1	2	6	5	1	4	2	6	2	5	13	8	5	1	0	1	2	811
	31. DUMFRIES.																					
† 812	ANNAN,	4943	5297	11	15	20	46	24	22	44	2	10	13	6	29	15	14	6	2	1	9	812
813*a*	Applegarth,	969	858	3	1	1	5	3	2	4	1	0	1	4	5	3	2	1	0	1	2	813*a*
* 813*b*	BRYDEKIRK,	702	750	2	0	2	4	2	2	4	0	1	3	2	6	4	2	1	0	1	2	813*b*
814	Canonbie,	2723	2476	4	3	6	13	7	6	12	1	2	4	1	7	4	3	1	0	0	1	814
815	Carlaverock,	1051	921	2	1	2	5	3	2	3	2	1	4	1	6	3	3	0	0	0	0	815
816	Closeburn,	1505	1333	6	2	5	13	5	8	13	0	2	3	3	8	3	5	1	0	0	1	816
† 817	Cummertrees,	1068	1079	0	1	1	2	0	2	1	1	2	3	2	7	3	4	1	1	0	2	817
818	Dalton,	579	563	0	1	1	2	2	0	2	0	0	0	1	1	1	0	0	1	1	2	818
819	Dornock,	832	831	4	1	3	8	2	6	7	1	0	4	3	7	3	4	0	0	0	0	819
820	DRYFESDALE,	2971	3233	3	6	5	14	10	4	13	1	3	5	6	14	3	11	2	0	0	2	820
821	DUMFRIES,	16841	17878	38	34	40	112	50	62	97	15	50	41	36	127	65	62	22	7	2	31	821
822	Dunscore,	1405	1260	2	1	2	5	2	3	4	1	1	5	2	8	4	4	1	0	1	2	822
823	Durrisdeer,	1107	1076	4	1	2	7	5	2	5	2	1	2	0	3	1	2	2	0	1	3	823
824	Eskdalemuir,	543	488	1	2	2	5	3	2	5	0	0	0	0	0	0	0	0	0	1	1	824
825	Ewes,	337	299	0	0	0	0	0	0	0	0	1	0	0	1	0	1	0	0	1	1	825
826	Glencairn,	1737	1647	3	3	4	10	6	4	9	1	3	2	3	8	5	3	0	1	1	2	826
827	Graitney (or Gretna),	1212	1141	6	0	4	10	4	6	10	0	1	1	1	3	2	1	0	0	0	0	827
828	Halfmorton,	497	484	0	0	1	1	1	0	1	0	1	1	0	2	1	1	1	0	1	2	828
† 829	Hoddom,	1445	1453	8	5	2	15	11	4	11	4	4	2	3	9	4	5	1	0	0	1	829
* 830	Holywood,	1082	1015	0	2	1	3	2	1	3	0	1	4	2	7	5	2	0	1	0	1	830
831	Hutton,	814	726	3	1	5	9	6	3	9	0	0	3	0	3	1	2	1	0	0	1	831
832	Johnstone,	1002	927	2	0	1	3	2	1	2	1	0	1	0	1	1	0	1	0	0	1	832
833	Keir,	745	639	1	0	2	3	3	0	3	0	2	1	0	3	0	3	1	0	0	1	833
834	Kirkconnel,	1019	1087	6	3	6	15	9	6	13	2	1	2	2	5	1	4	1	1	1	3	834
835	Kirkmahoe,	1250	1159	3	5	0	8	2	6	6	2	4	3	0	7	3	4	0	1	1	2	835

836	Kirkmichael,	849	808	1	2	2	5	3	2	3	2	2	2	0	4	1	3	1	0	0	1	836
837	Kirkpatrick-Fleming—																					837
	(1) Northern District,	393	318	2	2	1	5	4	1	5	0	1	0	0	1	1	0	0	0	0	0	
	(2) Southern District,	1053	930	2	3	1	6	3	3	5	1	4	3	0	7	6	1	1	0	1	2	
838	Kirkpatrick-Juxta,	1064	976	2	4	2	8	5	3	7	1	6	4	1	11	6	5	2	0	0	2	838
839	LANGHOLM,	4612	3970	2	3	4	9	3	6	7	2	4	7	4	15	8	7	3	0	3	6	839
840	LOCHMABEN,	2816	2522	8	7	5	20	15	5	15	5	5	7	3	15	6	9	0	1	3	4	840
841	Middlebie—(1) Northern District,	796	695	0	1	0	1	1	0	1	0	0	1	0	1	0	1	0	0	0	0	841
	(2) Southern District,	1131	1111	4	3	1	8	5	3	8	0	3	2	3	8	2	6	0	0	2	2	
842	MOFFAT,	2930	2977	1	3	6	10	7	3	10	0	4	1	2	7	6	1	1	0	0	1	842
843	Morton,	2118	1855	4	2	4	10	7	3	9	1	2	11	3	16	9	7	4	2	1	7	843
844	Mouswald,	558	500	1	2	2	5	4	1	5	0	0	1	1	2	1	1	2	0	0	2	844
845	Penpont,	1176	1063	2	2	1	5	4	1	5	0	1	5	6	12	9	3	3	0	0	3	845
846	Ruthwell,	868	858	1	0	3	4	2	2	4	0	2	4	0	6	5	1	1	1	0	2	846
847	St Mungo,	653	603	1	0	2	3	2	1	3	0	4	3	0	7	4	3	0	0	1	1	847
†848	SANQUHAR,	2255	2165	4	5	6	15	6	9	14	1	0	2	2	4	2	2	0	0	2	2	848
849	Tinwald,	861	902	1	2	3	6	4	2	4	2	1	0	0	1	0	1	2	1	1	4	849
850	Torthorwald,	990	921	1	0	4	5	1	4	3	2	1	0	0	1	1	0	2	0	0	2	850
851	Tundergarth,	466	439	1	0	2	3	1	2	3	0	1	1	0	2	1	1	0	0	0	0	851
852	Tynron,	416	359	1	0	0	1	0	1	1	0	1	1	1	3	2	1	0	0	1	1	852
853*a*	Wamphray,	455	458	0	0	0	0	0	0	0	0	0	1	0	1	1	0	1	0	0	1	853*a*
*853*b*	Wanlockhead,	854	745	0	0	1	1	1	0	1	0	1	4	0	5	1	4	2	0	0	2	853*b*
854	Westerkirk,	478	454	0	1	1	2	0	2	2	0	0	1	0	1	0	1	0	0	0	0	854
	32. KIRKCUDBRIGHT.																					
855	Anwoth,	728	724	0	0	4	4	2	2	4	0	5	2	0	7	4	3	0	0	0	0	855
†856	Balmaclellan,	787	652	0	2	0	2	1	1	2	0	3	4	0	7	4	3	0	1	1	2	856
857*a*	Balmaghie,	924	839	1	2	1	4	4	0	4	0	2	3	0	5	3	2	0	0	0	0	857*a*
*857*b*	Bargrennan,	366	391	0	0	0	0	0	0	0	0	1	0	0	1	0	1	0	0	0	0	857*b*
858	Borgue,	1129	1121	1	4	1	6	3	3	5	1	4	2	3	9	5	4	0	1	1	2	858
859	Buittle,	991	960	3	2	2	7	3	4	7	0	0	5	1	6	4	2	0	0	0	0	859
860	Carsphairn,	484	394	0	0	2	2	2	0	2	0	1	1	0	2	1	1	0	0	0	0	860
861	Colvend—(1) Colvend,	769	633	0	0	1	1	0	1	1	0	2	0	3	5	1	4	0	0	0	0	861
	(2) Southwick,	512	494	0	2	0	2	2	0	2	0	0	1	2	3	2	1	0	1	0	1	
*862	Corsock-Bridge,	551	474	3	0	0	3	1	2	2	1	1	0	1	2	0	2	2	0	0	2	862
863	CROSSMICHAEL,	1333	1348	4	2	0	6	4	2	6	0	1	2	3	6	2	4	0	0	0	0	863
*864	DALBEATTIE,	4140	3348	13	1	8	22	12	10	21	1	7	5	11	23	14	9	1	0	0	1	864
865	Dalry,	988	925	2	0	1	3	1	2	3	0	5	8	5	18	10	8	0	1	0	1	865
866	Girthon,	1415	1354	1	1	2	4	3	1	3	1	8	2	2	12	8	4	0	1	0	1	866
867	Irongray,	784	747	0	0	1	1	1	0	1	0	2	1	0	3	2	1	0	0	0	0	867
868	KELLS,	970	931	1	2	5	8	4	4	7	1	2	7	0	9	3	6	0	0	0	0	868
869	KELTON,	3458	3692	10	4	9	23	14	9	19	4	7	10	13	30	13	17	2	0	2	4	869
870	Kirkbean,	794	714	0	3	1	4	3	1	4	0	2	0	0	2	0	2	0	0	0	0	870
871	KIRKCUDBRIGHT,	3479	3477	9	2	5	16	10	6	15	1	6	8	6	20	10	10	1	3	0	4	871
872	Kirkgunzeon,	656	539	2	0	2	4	1	3	3	1	3	0	1	4	2	2	0	0	0	0	872
873	Kirkmabreck,	1834	1599	2	1	2	5	1	4	4	1	2	4	4	10	6	4	0	0	1	1	873
†874	Kirkpatrick-Durham,	1113	989	0	1	1	2	2	0	2	0	2	2	2	6	1	5	1	0	0	1	874

No. of Dist.	REGISTRATION DISTRICTS.	POPULATION.		BIRTHS.								DEATHS.						MARRIAGES.				No. of Dist.
		Census 1881	Census 1891	Jan.	Feb.	Mar	Total	Males	Fem.	Legit.	Illegit.	Jan.	Feb.	Mar	Total	Mal	Fem	Jan.	Feb.	Mar	Tot	
	KIRKCUDBRIGHT—*continued.*																					
875	Lochrutton,	614	534	0	3	0	3	1	2	3	0	0	1	0	1	0	1	0	0	0	0	875
† 876	MINNIGAFF,	1384	1216	0	3	3	6	3	3	5	1	2	3	3	8	2	6	1	1	0	2	876
877	New Abbey,	906	866	2	1	4	7	3	4	5	2	1	3	0	4	2	2	1	1	0	2	877
† 878	Parton,	519	479	0	1	0	1	1	0	1	0	0	1	1	2	1	1	0	0	0	0	878
879	Rerrick,	1807	1582	0	1	1	2	2	0	2	0	6	5	1	12	6	6	1	1	0	2	879
† 880	TERREGLES,	467	474	0	0	0	0	0	0	0	0	1	0	1	2	0	2	0	0	0	0	880
881	Tongland,	829	845	2	2	0	4	1	3	4	0	0	0	1	1	0	1	2	0	0	2	881
882	TROQUEER,	5524	5887	12	14	18	44	26	18	42	2	12	16	11	39	21	18	1	1	2	4	882
883	Twynholm,	681	694	1	0	1	2	2	0	2	0	3	1	1	5	2	3	1	0	0	1	883
† 884	Urr,	1350	1241	0	2	3	5	2	3	4	1	3	0	3	6	3	3	0	0	0	0	884
	33. WIGTOWN.																					
885	Glasserton,	1203	1154	0	2	2	4	1	3	4	0	1	1	1	3	1	2	0	1	0	1	885
† 886	Inch,	2260	2161	4	3	1	8	6	2	7	1	2	1	3	6	1	5	1	1	0	2	886
887	Kirkcolm,	1847	1705	2	3	4	9	3	6	9	0	1	0	2	3	0	3	0	1	0	1	887
888	Kirkcowan,	1307	1263	4	1	2	7	3	4	7	0	1	9	3	13	6	7	1	1	0	2	888
889	Kirkinner,	1597	1455	2	2	4	8	4	4	8	0	0	0	3	3	0	3	1	2	0	3	889
890	Kirkmaiden,	2446	2192	0	3	6	9	1	8	9	0	2	1	3	6	3	3	1	2	1	4	890
† 891	Leswalt,	1254	1105	4	1	2	7	5	2	7	0	1	3	0	4	4	0	0	0	0	0	891
892	Mochrum,	2315	2166	3	6	5	14	6	8	12	2	4	2	2	8	5	3	0	0	0	0	892
893	New Luce,	706	588	2	2	0	4	3	1	2	2	0	1	2	3	0	3	0	1	1	2	893
894	Old Luce (or Glenluce),	2447	2517	2	1	1	4	3	1	3	1	7	5	2	14	11	3	1	1	1	3	894
† 895	PENNINGHAME,	3777	3411	7	6	5	18	9	9	17	1	2	7	2	11	4	7	4	1	0	5	895
896	Portpatrick,	1285	1219	2	4	2	8	2	6	7	1	1	2	3	6	1	5	0	0	0	0	896
897	Sorbie,	1696	1563	5	3	6	14	8	6	13	1	3	3	3	9	7	2	0	0	1	1	897
898	Stoneykirk,	2766	2703	5	4	8	17	9	8	13	4	1	3	5	9	5	4	2	0	1	3	898
* 899	STRANRAER,	6415	6193	13	16	14	43	25	18	37	6	15	9	18	42	17	25	4	1	4	9	899
900	WHITHORN,	2929	2574	6	4	2	12	8	4	11	1	8	3	7	18	9	9	2	2	0	4	900
901	WIGTOWN,	2198	1911	4	5	4	13	7	6	12	1	5	7	5	17	6	11	0	1	1	2	901

CONSTITUTION OF THE DISTRICTS DISTINGUISHED IN THE PRECEDING TABLES BY AN ASTERISK (*).

No.	Districts.	Component Parts (Parishes).
13	Birsay	Part of Harray and Birsay.
14	Deerness	Part of St Andrews.
18	Harray	Part of Harray and Birsay.
22	North Ronaldshay.. ..	Part of Cross and Burness.
26	Sanday	Lady, and part of Cross and Burness.
37*b*	Keiss..	Parts of Canisbay and Wick.
58	Applecross	(1) Part of Applecross; (2) Remainder of Applecross and part of Gairloch.
59*b*	Carnoch	Parts of Contin and Urray.
86*b*	Carloway	Parts of Barvas and Uig.
87	Lochs	Lochs and part of Uig.
91*b*	Arisaig	Part of Arisaig and Moidart.
92*b*	Cannich	Parts of Kilmorack, and Kiltarlity & Convinth.
112	Kilmuir	(1) Part of Kilmuir; (2) Remainder of Kilmuir, and part of Snizort.
135	Elgin..	Elgin, and parts of New Spynie and St Andrews-Lhanbryde.
152	Enzie..	Parts of Bellie and Rathven.
155*b*	Glenrinnes	Parts of Aberlour and Mortlach.
167	Seafield	Parts of Cullen and Rathven.
171*b*	Ardallie	Parts of Cruden, Ellon, Longside, and Old Deer.
210*b*	Kinninmonth	Parts of Crimond, Longside, Lonmay, Old Deer, and Strichen.
217	Logie Coldstone and Cromar	Logie Coldstone and part of Glenmuick, Tullich, and Glengairn.
222*b*	Millbrex	Parts of Fyvie and Monquhitter.
227*b*	New Pitsligo	Parts of Aberdour, New Deer, Strichen, and Tyrie.
231	Peterculter	(1) Parts of City Parish of Aberdeen and Peterculter; (2) Remainder of Peterculter.
237*b*	Savoch	Parts of Ellon, New Deer, Old Deer, and Tarves.
249*b*	Ythan Wells	Parts of Auchterless and Forgue.
266	Nigg..	Nigg, and part of City Parish of Aberdeen.
282	Dundee	Dundee, and part of Liff, Benvie, and Invergowrie.
294*b*	Kilry..	Parts of Glenisla and Lintrathen.
324	Aberfeldy	Parts of Dull, Kenmore, and Logierait.
330	Auchtergaven	Parts of Auchtergaven and Logiealmond.
331	Balquhidder	Balquhidder, and part of Comrie.
344	Dowally	Part of Dunkeld and Dowally.
349	Dunkeld	Part of Dunkeld and Dowally.
355*b*	Foss	Parts of Blair-Athol and Dull.
361	Killin	Parts of Kenmore and Killin.
375	Logiealmond	Parts of Logiealmond, Little Dunkeld, and Methven.
379	Meigle	Meigle, and part of Coupar-Angus.
386*b*	Persie	Parts of Alyth, Blairgowrie, and Kirkmichael.
387	Perth..	Perth, and part of Kinnoull.
393*b*	Stanley	Parts of Auchtergaven, Kinclaven, and Redgorton.
394*b*	Strathfillan	Part of Killin.
394*c*	Tenandry	Parts of Blair-Athol and Moulin.
402	Anstruther-Easter.. ..	Anstruther-Easter, and part of Kilrenny.
417	Crail	Part of Crail and May Island.
423	Dunbog	Dunbog, and part of Flisk.
425	Dunino	Dunino, and part of Crail.
442	Kirkcaldy and Abbotshall	Kirkcaldy, Abbotshall, and part of Kinghorn.
481*b*	Grangemouth	Parts of Bothkennar, Falkirk, and Polmont.
488	St Ninians	St Ninians, and part of Stirling.
496	Dumbarton	Dumbarton, and part of Cardross.
504	Ardchattan	Part of Ardchattan and Muckairn.
505	Ardnamurchan	(1) Parts of Ardnamurchan, and of Arisaig and Moidart.
506	Ballachulish, etc.	Parts of Kilmallie and Ardgour.
509	Cumlodden and Minard ..	Parts of Glassary and Glenaray.
513	Inveraray	Inveraray, and part of Glenaray.
515	Kilbrandon and Kilchattan	Kilbrandon and Kilchattan, and part of Jura.
517	Kilchrenan, etc.	(1) Parts of Kilchrenan and Dalavich, and Glenorchy and Inishail; (2) Remainder of Kilchrenan and Dalavich.
520	Kilmallie	Parts of Kilmallie and Ardgour.
525	Lismore	Lismore and Appin, and part of Kilmallie.
526	Lochgilphead	Parts of Glassary and South Knapdale.
529	Muckairn	Parts of Ardchattan and Muckairn, and Glenorchy and Inishail.
535	Tarbert	Parts of Kilcalmonell, Saddell and Skipness, and South Knapdale.
536	Bowmore (or Kilarrow) ..	Part of Kilarrow and Kilmeny.
543	Kilmeny	Part of Kilarrow and Kilmeny.
545	Kinlochspelvie	Part of Pennygown and Torosay.
547	Portnahaven	Part of Kilchoman.
548	Salen..	Parts of Kilninian and Kilmore, and Pennygown and Torosay.
549	Tobermory	Part of Kilninian and Kilmore.
550	Torosay	Part of Pennygown and Torosay.
556	Lochranza	Parts of Kilbride and Kilmory.
559*b*	Bridge of Weir	Parts of Houston and Killellan, and Kilbarchan.
572	Neilston	(1) Part of Neilston; (2) Remainder of Neilston and part of Paisley.
576	Ardrossan	(1) Parts of Ardrossan and West Kilbride; (2) Remainder of Ardrossan.
584*b*	Crosshill	Parts of Kirkmichael, Kirkoswald, and Maybole.
595	Irvine	Irvine, and part of Dundonald.
610*b*	Patna	Parts of Dalmellington, Dalrymple, Kirkmichael, and Straiton.
622	Barony	Part of Glasgow.
626*b*	Calderhead	Parts of Cambusnethan and Shotts.
644	Glasgow	Gorbals, and parts of Glasgow and Govan.

CONSTITUTION OF THE DISTRICTS—*continued.*

No.	Districts.	Component Parts (Parishes).
685	Edinburgh	City Parish of Edinburgh, and part of Duddingston and of Liberton.
693	Liberton	Parts of Liberton and Inveresk.
695*b*	New Craighall	Parts of Inveresk and Liberton.
698*b*	Stobhill	Parts of Borthwick, Cockpen, and Newbattle.
774*a*	Caddonfoot	Caddonfoot, and part of Innerleithen.
787*b*	Edgerston	Parts of Jedburgh, and Southdean.
813*b*	Brydekirk	Parts of Annan, Cummertrees, and Hoddom.
830	Holywood	Holywood, and part of Terregles.
853*b*	Wanlockhead	Part of Sanquhar.
857*b*	Bargrennan	Parts of Minnigaff (Kirkcudbright) and Penninghame (Wigtown).
862	Corsockbridge	Parts of Balmaclellan, Kirkpatrick-Durham, and Parton.
864	Dalbeattie	Part of Urr.
899	Stranraer	Stranraer, and parts of Inch and Leswalt.

LIST of REGISTRATION DISTRICTS which include BURGHS, or TOWNS of 2000 Inhabitants and upwards, *or parts thereof*, bearing a different name from the District in which they are situated.

No.	Registration Districts.	Burghs.	Towns.
80	Rosemarkie	*Fortrose.	
81	Rosskeen	*Invergordon.	
130	Drainie	*Lossiemouth.	
136	New Spynie		*Elgin (Suburban).
155a[2]	Macduff	Banff.	
161	Marnoch	*Aberchirder.	
162	Mortlach	*Dufftown.	
164	Rathven	*Buckie.	
167	Seafield	Cullen.	
201	Glenmuick, etc.	*Ballater.	
213	Kintore	Inverurie.	
226	Newhills		*Auchmull.
231[1]	East Peterculter	Aberdeen.	
252	Banchory-Ternan	*Banchory.	
253	Benholm	Inverbervie.	
254	Bervie	Inverbervie.	
255	Dunnottar	Stonehaven.	
258[1]	Fetteresso	Do.	
266	Nigg	Aberdeen.	
274	Barry	Carnoustie.	
282[4]	St Andrew (Dundee)	Broughty Ferry.	
307[1]	Mains	Dundee.	
310	Monifieth	Broughty Ferry.	
316	Panbride	Carnoustie.	
362	Kilmadock	*Doune.	
395	Tibbermore	Perth.	
403	Anstruther-Wester	Pittenweem.	
405	Auchterderran	Lochgelly.	
408	Ballingry	Do.	
410	Beath	*Cowdenbeath.	
416	Collessie	*Ladybank & Monkston.	
426	Dysart	Kirkcaldy.	
427	Elie	*Earlsferry, *Elie, Liberty and Williamsburgh.	
429	Ferry-Port-on-Craig	*Tayport.	
431	Forgan	*Newport.	
452	Pittenweem	Anstruther-Wester.	
456	Scoonie	Leven.	
458b	Tulliallan		*Kincardine-on-Forth.
459[2]	Buckhaven	Leven.	
475	Campsie		*Lennoxtown.
476	Denny	Denny and Dunipace.	Bonnybridge.
478	Dunipace	Denny and Dunipace.	
479	Falkirk		Bonnybridge.
485a	Larbert		*Stenhousemuir.
485b	Logie	*Bridge of Allan.	
488[1]	St Ninians	Stirling.	
489	Slamannan		*Binniehill & Southfield.
493	Bonhill		*Alexandria.
500	New or East Kilpatrick	*Milngavie.	
501	Old or West Kilpatrick	*Clydebank.	*Duntocher. Clydebank.
503	Row	*Helensburgh.	
520	Kilmallie	*Fort-William.	
523	Kilmore and Kilbride	*Oban.	
552	Cumbrae	*Millport.	
560	Cathcart	Glasgow.	
562	Eastwood	Glasgow. *Pollokshaws.	*Pollokshaws. *Thornliebank.
575	Renfrew		Clydebank.
576[1]	Old Ardrossan	Saltcoats.	
593	Galston	Darvel. Newmilns & Greenholm.	
597	Kilmarnock		Hurlford.
603	Loudoun	Darvel. Galston. Newmilns & Greenholm.	
605	Maybole	Ayr.	
606	Monkton and Prestwick		Ayr (Suburban).
610a	Old Cumnock	Cumnock and Holmhead.	
611[1]	Riccarton	Kilmarnock.	
615	Stevenston	Saltcoats.	
621	Avondale		*Strathaven.
622[1]	Maryhill	Glasgow.	
622[2]	Shettleston	Glasgow.	Tollcross.
624	Blantyre		*Stonefield.

The asterisk indicates that the *entire* Burgh or Town is embraced in the Registration District.

LIST of REGISTRATION DISTRICTS—*continued.*

No.	Registration Districts.	Burghs.	Towns.
625 1	Bothwell	.. ..	*Uddingston.
625 2	Holytown	.. ..	Mossend.
625 3	Bellshill	.. ..	Mossend.
626a 1	Cadder	.. ..	Kirkintilloch.
628	Cambusnethan	Wishaw.	*Newmains.
639	Dalziel	*Motherwell. Wishaw.	
646 1	Plantation	Glasgow.	
646 2	Govan	Glasgow. Renfrew.	
646 3	Partick	Glasgow.	
651	New Monkland	*Airdrie.	
652 1	Old Monkland (Western)..	.. ..	Tollcross, *Baillieston.
654	Rutherglen	Glasgow.	
672	Uphall	.. ..	*Broxburn.
676	Cockpen	Bonnyrigg. Lasswade.	
689	Inveresk	*Musselburgh.	
691	Lasswade	Bonnyrigg. *Loanhead. Penicuik.	
717	Prestonkirk	*East Linton.	
722	Tranent	*Cockenzie & Port Seton.	
727	Ayton	.. ..	Eyemouth.
813	Brydekirk	Annan.	
820	Dryfesdale	*Lockerbie.	
855	Anwoth	Gatehouse.	
863	Crossmichael	Castle Douglas.	
866	Girthon	Gatehouse.	
868	Kells	*New Galloway.	
869	Kelton	Castle Douglas.	
876	Minnigaff	.. ..	Newton-Stewart.
880	Terregles	Dumfries.	
882	Troqueer	Dumfries.	
895	Penninghame	*Newton-Stewart.	

The asterisk indicates that the *entire* Burgh or Town is embraced in the Registration District.

METEOROLOGICAL REPORT

FOR THE MONTHS OF

JANUARY, FEBRUARY, MARCH.

1900.

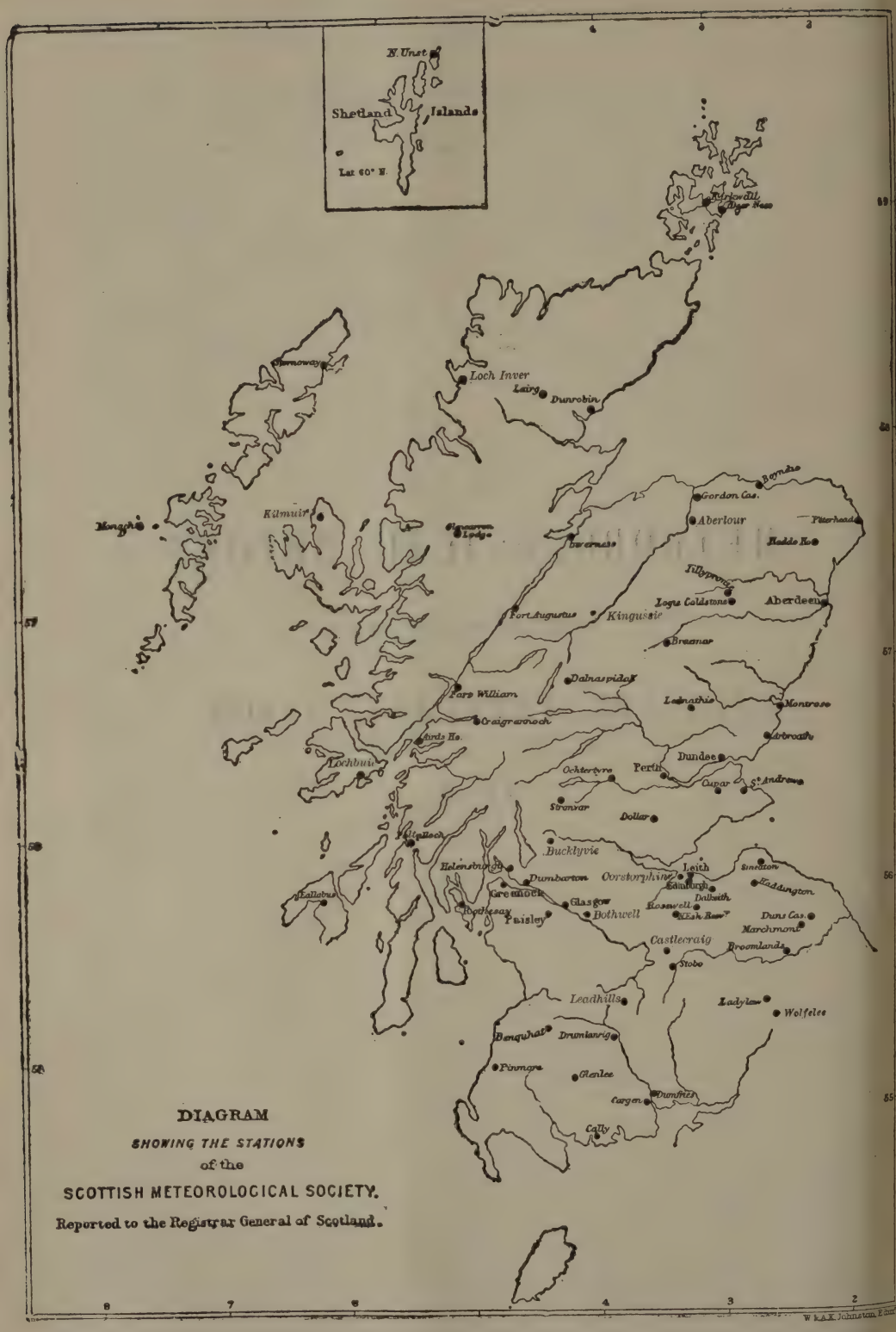
N. Unst
Shetland Islands
Lat 60° N.
Kirkwall
Pier Ness
Stornoway
Loch Inver
Lairg
Dunrobin
Kilmuir
Lochs
Inverness
Gordon Cas.
Aberlour
Peterhead
Fraserburgh
Tillyfourie
Logie Coldstone
Aberdeen
Fort Augustus
Kingussie
Braemar
Dalnaspidal
Fort William
Lochnaghie
Montrose
Craigrannoch
Arbroath
Lochbuie
Dundee
Perth
Ochtertyre
Cupar
St Andrews
Stronvar
Dollar
Tarbert
Bucklyvie
Leith
Helensburgh
Dumbarton
Corstorphine
Edinburgh
Haddington
Greenock
Dalkeith
Rosewell
Glasgow
Bothwell
Paisley
Dunse Cas.
Marchmont
Castlecraig
Broomlands
Stobo
Leadhills
Ladylaw
Wolfelee
Benquhat
Drumlanrig
Penmore
Glenlee
Dumfries
Cargen
Cally
DIAGRAM
SHOWING THE STATIONS
of the
SCOTTISH METEOROLOGICAL SOCIETY.
Reported to the Registrar General of Scotland.
W. & A.K. Johnston, Edin.

NOTES ON THE NUMERICAL RETURNS OF SCOTTISH METEOROLOGY FOR THE QUARTER ENDING 31ST MARCH 1900.

By Dr BUCHAN, under the Direction of the Council of the Scottish Meteorological Society.

THESE returns are founded on the observations made, morning and evening, at 65 of the Stations of the Scottish Meteorological Society, and have been prepared from the Observers' separate schedules.

From the individual results for each station, the following collective results have been obtained, assuming them to have been equally well observed, and to represent the whole country :—

COLLECTED RETURNS FOR ALL THE ACCEPTED STATIONS OF THE SCOTTISH METEOROLOGICAL SOCIETY, HAVING A MEAN LATITUDE = 56°·33 N. ; MEAN LONGITUDE = 3°·45 W.; AND MEAN ELEVATION = 279 Feet.

1900.	BAROMETER.		SELF-REGISTERING THERMOMETERS.							BLACK BULB IN SUN.		ON GRASS DURING NIGHT	
	At Sea-level and 32°.	Monthly Range.	Highest.	Lowest.	Monthly Range.	Mean of Day.	Mean of Night.	Mean Daily Range.	Mean Temp.	Highest.	Mean.	Lowest.	Mean.
	inch.	inch.	°	°	°	°	°	°	°	°	°	°	°
Jan.	29·772	1·208	59·0	20·0	39·0	42·7	34·2	8·5	38·5	109·3	52·2	16·5	31·1
Feb.	29·549	1·821	54·2	-1·0	55·2	38·2	26·1	12·1	32·2	119·8	59·3	-10·0	24·5
Mar.	30·074	1·303	59·0	3·0	56·0	43·5	31·0	12·5	37·3	122·0	70·6	-4·7	28·0

1900.	HYGROMETER.		DEDUCTIONS.			WINDS.										RAIN.		Cloud 10·0.	Sunshine.
	Dry Bulb.	Wet Bulb.	Dew-point.	Elas. force Vap.	Hum. Sat.=100.	N	NE	E	SE	S	SW	W	NW	Calm or Var.	Force	Days.	Amt. in inch.		
	°	°	°	inch											lbs.				hours
Jan.	38·0	36·8	35·1	·204	89	2	3	3	2	3	5	8	3	2	2·57	23	5·14	7·0	40
Feb.	32·2	30·8	27·7	·151	82	4	3	4	3	2	3	3	3	3	1·93	14	3·55	6·2	72
Mar.	36·5	34·7	32·1	·183	84	5	5	4	2	1	2	4	5	3	1·79	11	1·31	6·3	102

1900.	UNDERGROUND TEMPERATURE.						Well or Spring.	SEA.				Ozone.	Lightning seen or Thunder heard.		Auroras seen.	
								Firths.		Open Coast.						
	3 inches.	12 inches.	18 inches.	22 inches.	36 inches.	48 inches.		Temp	Dens.	Temp	Dens.		No. of Stations.	Mean No. of Days.	No. of Stations.	Mean No. of Days.
	°	°	°	°	°	°	°	°	°	°						
Jan.	37·1	37·5	...	37·3	40·5	41·6	47·4	...	...	44·0	...	3·6	15	1	6	1
Feb.	33·4	34·7	...	36·2	38·7	40·0	45·8	...	...	42·0	...	3·4	4	1	0	0
Mar.	37·0	38·0	...	37·9	39·6	40·1	46·6	...	...	...	...	3·5	1	1	0	0

And when these results are compared with the averages of 1856–1900, during the same months, they show the following characteristics and differences :—

JANUARY 1900—

Mean Barometric Pressure, 29·772 inches; less than the average of 1856–1900 by 0·024 inch.
Monthly Range, 1·208 inch ; less by 0·419 inch.
Mean Temperature, 38°·5 ; greater by 1°·3.
Mean Daily Range, 8°·5 ; less by 0°·7.
Mean of Black Bulb in Sun, 52°·2 ; greater by 2°·9.
Do. at Night, 31°·1 ; greater by 2°·6.
Mean Humidity, 89 ; greater by 1·4.
Rain, Number of Days, 23 ; greater by 6 days.
Rain, Depth in Inches, 5·14 ; greater by 1·28 inch.
Wind, Pressure on Square Foot, 2·57 lbs. ; greater by 0·41 lb.
Wind, Direction of, E. to W. as 6 to 12, and N. to S. as 5 to 7 ; in place of E. to W. as 5 to 11, and N. to S. as 5 to 9.
Hours of Sunshine, 40 ; less by 11 hours.
Mean Amount of Cloud, 7·0 ; greater by 0·3.

FEBRUARY 1900—

Mean Barometric Pressure, 29·549 inches; less than the average of 1856–1900 by 0·304 inch.
Monthly Range, 1·821 inch; greater by 0·348 inch.
Mean Temperature, 32°·2; less by 6°·1.
Mean Daily Range, 12°·1; greater by 1°·9.
Mean of Black Bulb in Sun, 59°·3; greater by 2°·1.
Do. at Night, 24°·5; less by 4°·5.
Mean Humidity, 82; less by 4·6.
Rain, Number of Days, 14; less by 1 day.
Rain, Depth in Inches, 3·55; greater by 0·50 inch.
Wind, Pressure on Square Foot, 1·93 lbs.; less by 0·20 lb.
Wind, Direction of, E. to W. as 6 to 6, and N. to S. as 7 to 5; in place of E. to W. as 5 to 9, and N. to S. as 4 to 7.
Hours of Sunshine, 72; less by 4 hours.
Mean Amount of Cloud, 6·2; less by 0·22.

MARCH 1900—

Mean Barometric Pressure, 30·074 inches; greater than the average of 1856–1900 by 0·248 inch.
Monthly Range, 1·303 inch; less by 0·133 inch.
Mean Temperature, 37°·3; less by 2°·1.
Mean Daily Range, 12°·5; greater by 0°·4.
Mean of Black Bulb in Sun, 70°·6; greater by 4°·9.
Do. at Night, 28°·0; less by 1°·4.
Mean Humidity, 84; less by 1·2.
Rain, Number of Days, 11; less by 4 days.
Rain, Depth in Inches, 1·31; less by 1·53 inch.
Wind, Pressure on Square Foot, 1·79 lbs.; less by 0·36 lb.
Wind, Direction of, E. to W. as 8 to 8, and N. to S. as 10 to 3; in place of E. to W. as 6 to 10, and N. to S. as 7 to 6.
Hours of Sunshine, 102; less by 14 hours.
Mean Amount of Cloud, 6·3; being the average.

JANUARY 1900—

Hence the weather of JANUARY 1900 was characterised by a barometric pressure a little under the average, with a small monthly range; a mean temperature rather above the average, with a mean daily range much less than the average; a mean humidity, a little above the average; a mean rainfall considerably above the average, and falling on a very large number of days not hitherto exceeded in January; and two days excess of westerly and two days excess of east-north-easterly winds.

The mean barometric pressure was very unequally distributed, the greater depression, being in the north-east, amounted to half the tenth of an inch. On the other hand, in the west from the South Hebrides to Islay, pressure was nearly two hundredths above the average.

The mean temperature was 38°·5, or 1°·3 above the average, the temperature of the days being 1°·0 and the nights 1°·7 higher. The excess of temperature was, on the whole, equally distributed over the various districts of the country. The absolutely highest temperature was 59°·0 on the 22nd and 23rd at Broomlands, and the lowest 20°·0 on the 1st at Dollar. A marked feature of the temperature was the comparatively high readings which obtained during the nights. In previous Januarys the lowest night temperature in 1898 was 22°·5, in 1882 21°·9, and in 1900 it was 20°·0. In all the other years since 1856, much lower readings were obtained in Scotland. In 1900 the lowest reading at Leith was 32°·1.

The mean rainfall was 5·14 inches, or 25 per cent. above the average. Its distribution over the country was very peculiar, being slightly under the average, or only very slightly above it in Galloway, and on the west coast from Cape Wrath to Skye; but in all other parts of the country above the average, and over great breadths very considerably so. The excess was greatest on the coasts of the Moray Firth and for some distance inland, being generally upwards of 60 per cent.; between two lines, one drawn from Islay to Aberdeen, and the other from Ayr to the mouth of the Tweed. Here the excess rose to 103 per cent. at Campbeltown, 90 per cent. at Montrose, and 73 per cent. at Smeaton in East Lothian; and very generally over this wide district the excess was one-half more than the average. The month was persistently rainy throughout, there being no day of the month on which rain did not fall at a large number of the stations. The largest monthly amounts were 13·47 inches at Lochbuie and 12·84 inches at Glencarron; whilst on the top of Ben Nevis 35·32 inches fell, being the heaviest fall in January hitherto recorded at this elevated position.

FEBRUARY 1900—

The weather of FEBRUARY 1900 was thus characterised by a very low mean barometric pressure, with a very large monthly range; an unusually low mean temperature, with a large mean daily range; a very low mean humidity; a mean rainfall somewhat above the average, falling on nearly the usual number of days for February; and a large excess of north-easterly winds, blowing with a force a little under the average.

The mean barometric pressure was 29·549 inches, or 0·304 inch below the average. This is one of the lowest mean pressures yet recorded for this month. It was much more below the average in the south and east than in the north and west; thus, while on the Solway pressure was 0·355 inch under the average, at North Unst it was only 0·137 inch. The relatively higher pressure thus indicated at northern and western stations than usual, resulted in an excess of wind two days from N., and one day from each of the directions NE., E., and S.

The mean temperature was 32°·2, or 6°·1 less than the average, the days being 5°·2 and the nights 7°·1 colder than usual. This is the second lowest mean temperature that has occurred since 1856, the lowest was 29°·0 in 1895, when a like excess of north-easterly winds prevailed. In that year, the mean barometric pressure was one of the highest recorded, but in that month, as stated at the time, "pressure was, as compared with the average, much higher in the north and west than in the south and east, and accordingly northerly and easterly winds prevailed five days more than the average"; thus showing impressively that it is the manner in which barometric pressure is distributed over the country, and not the amount of the pressure that rules the character of the weather. As happens in such weather at this season, the lowest temperatures were experienced at inland stations, whereas round the coasts the weather was much less severe. The absolutely highest temperature was 54·2 at Belvidere Hospital, Glasgow, and the lowest −1·0 at Drumlanrig on the 12th.

The mean rainfall was 3·55 inches, or 14 per cent. above the average. The rainfall, including snow, was above the average at stations in the east from the mouth of the Spey to the Tweed and for a considerable distance inland; in Galloway and South Ayrshire, Bute and Arran, and at several places in Orkney and Caithness. In all other parts of the country, less than the average rainfall was recorded. In several places the amount was very great, exceeding their averages, in percentages, 210 at Duns Castle; 145 at Broomlands; 125 at Gordon Castle and St Abbs; 98 at Logie Coldstone; and fully 80 at stations in Mid and East Lothian. On the other hand, to the west of a line drawn from Nairn to Oban, the average deficiency was about 50 per cent. The third week of February 1900 will be long remembered for the widespread and severe wind and snowstorms, for the shipping disasters all round the Scottish coasts, and for serious interruption to telegraphic and railway communication.

MARCH 1900—

Hence the weather of MARCH 1900 was characterised by an unusually high barometer, with a monthly range considerably under the average; a very low mean temperature, with a mean daily range a little under the average; a mean humidity slightly under the average; a very small rainfall, falling on four days fewer than the average; and six days excess of northerly and easterly winds.

The mean barometric pressure was 30·074 inches, or 0·248 inch above the average. This high pressure has been exceeded only in 1856 and 1875 when it was respectively 30·195 inches and 30·151 inches. The excess was very much larger at western and northern stations than at stations in east and south. From this manner of distribution of the pressure resulted the extraordinary prevalence of northerly and easterly winds, with the accompanying dryness and cold which marked the weather of the month.

The mean temperature was 37°·3, or 2°·1 less than the average, which was nearly equally distributed between the days and the nights. Temperature was considerably lower in the east and south than in the west and north. The absolutely highest temperature was 59°·0 on the 11th at Ochtertyre; and the lowest 3°·0 on the 18th at Haddo House.

The mean rainfall was 1·31 inch, or 54 per cent. under the average. The greater part of this precipitation fell as snow. To the east of a line passing through Montrose, Braemar, Nairn, Invershin, and Dunrobin, the precipitation was above the average, in a few cases largely so, the excess being occasioned by the heavy snowfalls. In all other parts of Scotland, the amounts were under the averages. Indeed, over extensive districts, only from a tenth to a fourth of the average was collected. During the first fortnight little or no rain or snow fell, except in the above districts where for the month the average was exceeded. At the Ben Nevis Observatory, which was in the very dry district, 3·84 inches were collected, being the lowest hitherto recorded in March, and forming a strong contrast to the preceding January, when there fell 35·32 inches of rain and melted snow.

STATIONS AND OBSERVERS' NAMES.	Height of Station above the Sea.	1900. Months.	BAROMETER. Mean at Station corrected, and at 32°.	BAROMETER. Mean reduced to 32° and Sea-level.	BAROMETER. Monthly Range.	SELF-REGISTERING In AIR, and protected. Highest in Month.	Lowest in Month.	Monthly Range.	Mean of all the Highest.	Mean of all the Lowest.	Mean Daily Range.	Mean Temperature.
	feet.		inch.	inch.	inch.	°	°	°	°	°	°	°
NORTH UNST, (Shetland.)	230	Jan.	29·374	29·628	1·400	...	...	...	...	...	...	...
ROBERT MURRAY, Principal		Feb.	29·340	29·593	1·480	...	...	...	...	...	...	...
Keeper of the Lighthouse.		Mar.	29·756	30·018	1·450	...	...	...	...	...	...	...
DEERNESS, (Orkney.)	172	Jan.	29·484	29·675	1·298	49·8	31·2	18·6	42·9	36·2	6·7	39·6
M. SPENCE, Schoolhouse.		Feb.	29·345	29·538	1·913	46·8	20·7	26·1	38·4	31·0	7·4	34·7
		Mar.	29·858	30·040	1·305	47·3	23·8	23·5	41·4	33·6	7·8	37·5
KIRKWALL, (Orkney.)	30	Jan.	29·649	29·682	1·322	50·0	30·0	20·0	42·8	36·1	6·7	39·5
J. W. CURSITOR, Merchant.		Feb.	29·521	29·554	1·924	49·0	17·0	32·0	38·4	29·4	9·0	33·9
		Mar.	30·020	30·054	1·264	48·0	20·0	28·0	42·1	33·9	8·2	38·0
DUNROBIN, (Sutherland.)	16	Jan.	29·720	29·737	1·250	53·0	28·0	25·0	43·4	34·0	9·4	38·7
D. MELVILLE, Gardener,		Feb.	29·536	29·553	1·900	49·0	17·0	32·0	39·9	28·3	11·6	34·1
Dunrobin Castle.		Mar.	30·073	30·090	1·174	52·5	19·0	33·5	43·1	33·7	9·4	38·4
LAIRG, (Sutherland.)	390	Jan.	29·288	29·731	1·300	48·8	26·0	22·8	41·5	32·2	9·3	36·8
Rev. DONALD MACRAE.		Feb.	29·092	29·542	1·833	54·0	0·5	53·5	38·9	20·2	18·7	29·5
		Mar.	29·640	30·086	1·232	56·8	5·0	51·8	43·6	29·0	14·6	36·3
GLENCARRON, (Ross.)	504	Jan.	29·187	29·745	1·314	51·1	28·0	23·1	41·9	34·1	7·8	38·0
D. D. MUNRO, Gardener.		Feb.	29·003	29·563	1·931	49·0	10·5	38·5	37·3	25·8	11·5	31·6
		Mar.	29·541	30·106	1·263	50·9	11·0	39·9	41·5	30·0	11·5	35·8
STORNOWAY, (Ross, Isle of Lewis.)	56	Jan.	29·612	29·675	1·350	52·3	30·4	21·9	44·4	35·4	9·0	39·9
Keeper of the Lighthouse.		Feb.	29·466	29·529	2·048	53·3	19·0	34·3	41·3	30·1	11·2	35·7
		Mar.	30·023	30·085	1·330	49·3	18·4	30·9	44·5	32·2	12·3	38·4
MONACH, (Hebrides.)	150	Jan.	29·531	29·697	1·294	...	...	...	...	...	...	...
JAMES BLACK, Principal		Feb.	29·360	29·524	2·042	...	...	...	...	...	...	...
Keeper of the Lighthouse.		Mar.	29·956	30·124	1·325	...	...	...	...	...	...	...
KINGUSSIE, (Inverness.)	828	Jan.	28·852	29·766	1·210	49·3	22·0	27·3	39·8	30·7	9·1	35·3
WALTER DE WATTEVILLE, M.D.,		Feb.	28·652	29·565	1·704	49·1	−3·0	52·1	36·4	21·8	14·6	29·1
and J. CAMPBELL.		Mar.	29·160	30·084	1·180	52·2	14·5	37·7	41·8	27·9	13·9	34·8
INVERNESS, (Inverness.)	114	Jan.	29·621	29·749	1·260	53·2	29·9	23·3	43·9	35·9	8·8	39·9
THOS. WALLACE, High School.		Feb.	29·420	29·548	1·878	51·0	14·2	36·8	39·5	29·0	10·5	34·2
		Mar.	29·961	30·089	1·240	52·1	17·0	35·1	43·4	33·4	10·0	38·4
FORT AUGUSTUS, (Inverness.)	73	Jan.	29·667	29·748	1·335	51·0	28·9	22·1	42·9	34·7	8·2	38·8
Rev. J. MARTIN WALL,		Feb.	29·467	29·549	1·882	51·1	7·4	43·7	39·0	26·3	12·7	32·6
St Benedict's Priory.		Mar.	30·014	30·096	1·244	53·9	19·2	34·7	44·1	31·3	12·8	37·7
FORT WILLIAM, (Inverness.)	42	Jan.	29·718	29·765	1·329	52·4	29·4	23·0	44·0	35·7	8·3	39·8
R. T. OMOND, F.R.S.E.,		Feb.	29·498	29·545	1·817	49·5	10·0	39·5	39·9	27·7	12·2	33·8
The Observatory.		Mar.	30·040	30·087	1·294	52·0	23·0	29·0	45·3	31·8	13·5	38·5
GORDON CASTLE, (Banff.)	107	Jan.	29·604	29·724	1·250	53·5	27·3	26·2	43·4	34·4	9·0	38·9
C. WEBSTER, Gardener to the Duke		Feb.	29·432	29·553	1·806	52·0	11·0	41·0	38·6	27·2	11·4	32·9
of Richmond and Gordon.		Mar.	29·951	30·072	1·177	52·5	14·0	38·5	42·8	31·9	10·9	37·4
BRAEMAR, (Aberdeen.)	1114	Jan.	28·548	29·768	1·178	48·9	25·9	23·0	38·7	30·7	8·0	34·7
JAMES AITKEN, Banker.		Feb.	28·328	29·560	1·684	46·3	−2·0	48·3	33·4	21·8	11·6	27·6
		Mar.	28·826	30·066	1·170	47·0	4·0	43·0	38·8	25·6	13·2	32·2
LOGIE COLDSTONE, (Aberdeen.)	694	Jan.	28·977	29·754	1·186	55·0	25·5	29·5	41·4	32·5	8·9	36·9
Rev. GEORGE DAVIDSON, LL.D.		Feb.	28·786	29·563	1·692	48·0	7·0	41·0	35·4	24·5	10·9	29·9
		Mar.	29·293	30·070	1·203	49·0	7·0	42·0	40·6	29·4	11·2	35·0

THERMOMETERS. Black Bulb, Maximum, in SUN.		THERMOMETERS. Black Bulb, Minimum from radiation during Night.		HYGROMETER.		DEDUCTIONS. Glaisher's Tables. 2d Ed.			WINDS. Number of Days it blew in certain Directions.									WINDS. Mean Pressure on square foot.	RAIN.	
Highest.	Mean.	Lowest.	Mean.	Dry Bulb.	Wet Bulb.	Dew-point.	Elastic Force of Vapour.	Humidity. Sat. = 100.	N	NE	E	SE	S	SW	W	NW	Calm or Variable.		Number of days it fell.	Amount.
°	°	°	°	°	°	°	inch.											lbs.	days	inch
...	...	...	...	41·5	40·0	38·1	·230	88	1	4	3	1	6	7	7	2	0	5·95	21	...
...	...	...	...	35·7	34·1	31·7	·180	85	6	6	4	8	2	2	0	0	0	7·56	18	...
...	...	...	...	38·3	37·2	35·7	·209	91	9	4	3	2	2	3	2	6	0	5·11	14	...
...	...	...	...	39·9	37·8	35·0	·205	83	1	5	1	2	5	12	2	3	0	3·84	25	3·50
...	...	...	...	35·2	33·3	30·3	·169	82	2	7	2	6	3	2	1	5	0	3·24	12	2·47
...	...	...	...	37·5	35·6	32·9	·188	84	5	6	4	2	2	3	3	6	0	2·89	19	1·95
...	...	...	...	40·4	38·3	35·6	·209	83	0	6	0	2	8	7	4	3	1	3·24	25	5·47
...	...	...	...	35·0	33·0	29·8	·164	80	3	4	2	5	1	1	1	2	9	2·13	10	3·06
...	...	...	...	38·7	36·1	32·6	·186	80	7	1	5	1	2	2	8	3	2	2·39	17	1·90
...	...	...	...	38·6	36·6	33·9	·196	84	3	4	5	1	0	1	12	5	0	...	21	4·42
...	...	...	...	33·0	31·8	29·4	·163	86	7	5	5	4	0	1	3	3	0	...	10	1·19
...	...	...	...	37·6	35·6	32·6	·186	82	3	6	9	1	0	1	3	8	0	...	17	2·51
...	...	...	...	36·7	35·7	34·4	·198	91	3	2	3	1	0	2	11	2	7	0·22	27	5·83
...	...	...	...	29·7	28·9	26·4	·144	87	3	3	2	3	0	0	2	2	13	0·10	16	1·82
...	...	...	...	36·2	35·0	32·1	·191	89	4	3	2	1	0	1	2	7	11	0·16	22	2·45
...	...	...	...	38·2	36·5	34·2	·197	86	8	1	3	0	0	0	19	0	0	4·41	29	12·84
...	...	...	...	31·0	28·8	22·9	·123	70	12	1	8	0	1	0	6	0	0	4·49	17	2·31
...	...	...	...	35·9	34·3	31·9	·182	86	5	1	11	0	1	0	12	0	1	3·28	18	2·66
...	...	...	...	40·6	39·2	37·5	·223	89	1	3	1	3	1	11	3	8	0	4·93	29	6·15
...	...	...	...	35·1	34·0	32·3	·183	89	1	5	1	6	2	6	1	4	2	3·61	19	4·47
...	...	...	...	38·1	36·9	35·3	·205	89	3	5	3	6	1	4	3	4	2	2·79	19	1·39
...	...	...	...	43·4	...	...	...	...	1	3	2	1	5	6	9	4	0	8·76	25	8·13
...	...	...	...	38·4	..	...	...	...	4	5	4	3	2	5	2	3	0	5·76	16	2·25
...	...	...	...	42·0	...	...	...	...	6	7	6	2	2	3	3	2	0	6·60	9	0·51
...	...	...	...	35·5	34·1	32·0	·181	87	7	1	0	0	3	4	16	0	0	...	23	3·97
...	...	...	...	28·0	27·2	23·9	·128	84	2	4	0	1	2	8	4	7	0	...	9	1·78
...	...	...	...	34·3	32·9	30·6	·170	86	8	7	0	0	1	5	3	7	0	...	11	0·76
67·6	50·7	26·6	32·2	39·6	37·9	35·7	·210	86	1	2	3	0	1	11	9	0	4	0·77	23	4·14
81·1	62·2	11·3	25·8	34·6	33·3	31·9	·180	90	1	3	5	0	0	7	5	3	4	0·25	11	1·44
90·5	68·2	16·2	30·7	38·6	37·0	34·9	·203	86	2	8	4	1	0	5	3	6	2	0·29	16	1·67
...	...	...	...	38·8	37·0	34·6	·201	85	5	2	0	0	16	4	0	0	4	2·13	31	7·45
...	...	...	...	31·7	30·0	26·0	·140	78	5	5	0	1	5	4	0	0	8	1·27	20	1·72
...	...	...	...	36·7	35·0	31·3	·176	77	5	8	3	2	8	0	0	1	4	1·53	13	0·78
67·0	54·1	22·0	33·9	40·4	38·2	35·4	·207	83	1	3	3	1	4	8	6	0	5	1·61	28	9·99
93·0	62·2	4·8	24·7	32·8	31·4	28·6	·157	84	1	8	3	2	2	1	1	0	10	0·34	17	3·26
105·3	84·6	...	...	37·3	35·1	32·0	·181	81	3	9	3	0	0	4	2	0	10	0·22	13	0·64
...	...	...	...	39·2	36·6	33·2	·190	79	1	4	1	7	1	12	3	2	0	...	16	3·30
...	...	...	...	32·7	30·6	26·3	·142	76	1	3	1	8	2	10	1	2	0	...	17	4·38
...	...	...	...	37·2	35·0	31·9	·180	81	0	8	0	3	2	5	2	11	0	...	23	3·02
80·0	60·7	16·5	26·0	35·0	33·5	31·1	·174	85	2	6	0	0	0	17	4	2	0	1·08	25	3·98
99·8	77·6	−10·0	15·2	26·9	25·8	20·7	·111	77	0	10	1	4	5	6	0	2	0	0·49	16	3·73
120·0	90·4	−4·7	26·4	32·3	30·7	27·2	·148	81	1	12	1	2	3	6	0	6	0	0·60	13	2·33
71·0	53·5	22·0	28·9	36·4	34·2	31·0	·175	81	1	2	2	2	1	5	6	6	6	0·56	15	2·85
91·0	55·4	6·0	22·4	29·9	28·9	25·8	·140	84	1	2	2	3	1	2	0	9	8	0·36	17	4·05
108·0	82·9	6·5	26·7	34·3	32·7	30·0	·167	84	2	4	4	0	0	0	1	11	9	0·10	18	2·61

STATIONS AND OBSERVERS' NAMES.	Height of Station above the Sea.	1900. Months.	BAROMETER. Mean at Station corrected, and at 32°.	BAROMETER. Mean reduced to 32°, and Sea-level.	BAROMETER. Monthly Range.	SELF-REGISTERING In AIR, and protected. Highest in Month.	Lowest in Month.	Monthly Range.	Mean of all the Highest.	Mean of all the Lowest.	Mean Daily Range.	Mean Temperature.
	feet.		inch.	inch.	inch.	°	°	°	°	°	°	°
LOANHEAD, (Aberdeen.) ALEX. FARQUARSON.	747	Jan.	28·927	29·753	1·187	52·9	24·8	28·1	40·7	32·1	8·6	36·4
		Feb.	28·716	29·552	1·738	54·2	8·7	45·5	36·8	24·3	12·5	30·5
		Mar.	29·230	30·067	1·217	52·6	14·0	38·6	40·9	28·6	12·3	34·7
TILLYPRONIE, (Aberdeen.) ROBERT LITTLEJOHN, Gardener to Sir John F. Clark, Bart.	1120	Jan.	28·542	29·768	1·146	52·3	24·0	28·3	39·8	31·1	8·7	35·4
		Feb.	28·347	29·578	1·662	51·2	14·7	36·5	36·1	23·9	12·2	30·0
		Mar.	28·834	30·075	1·190	49·3	13·6	35·7	39·7	28·2	11·5	33·9
ABERDEEN, (Aberdeen.) PETER HARPER, Superintendent, Duthie Park.	44	Jan.	29·714	29·764	1·205	55·0	26·0	29·0	42·0	33·8	8·2	37·9
		Feb.	29·502	29·552	1·728	50·4	10·0	40·4	37·4	27·0	10·4	32·2
		Mar.	30·012	30·062	1·225	52·0	10·0	42·0	43·3	32·5	10·8	37·9
HADDO HOUSE, (Aberdeen.) JOHN FORREST, Gardener to the Earl of Aberdeen.	180	Jan.	29·541	29·743	1·188	52·0	24·0	28·0	40·9	33·2	7·7	37·0
		Feb.	29·344	29·545	1·652	50·0	12·0	48·0	36·4	25·8	10·6	31·1
		Mar.	29·852	30·054	1·210	53·0	3·0	50·0	42·2	31·3	10·9	36·7
PETERHEAD, (Aberdeen.) Dr SINCLAIR, H.M. Prison.	100	Jan.	29·626	29·737	1·248	53·2	31·0	22·2	43·4	36·4	7·0	39·9
		Feb.	29·424	29·537	1·746	49·2	19·0	30·2	38·9	30·3	8·6	34·6
		Mar.	29·936	30·048	1·202	52·5	24·0	28·5	42·8	35·1	7·7	39·0
MONTROSE (Royal Asylum), (Forfar.) Dr JOHN G. HAVELOCK.	200	Jan.	29·543	29·767	1·176	52·0	26·0	26·0	41·9	33·3	8·6	37·6
		Feb.	29·324	29·550	1·786	49·6	11·0	38·6	37·0	27·3	9·7	32·2
		Mar.	29·837	30·062	1·224	51·6	17·0	34·6	41·9	31·2	10·7	36·6
ARBROATH, (Forfar.) JAMES CAMPBELL, "For the Natural History Assoc. of Arbroath."	68	Jan.	29·705	29·780	1·184	55·0	29·0	26·0	43·1	34·4	8·7	38·7
		Feb.	29·489	29·565	1·828	53·0	18·0	35·0	39·5	28·5	11·0	34·0
		Mar.	29·992	30·068	1·226	55·0	22·0	33·0	44·2	32·6	11·6	38·4
DUNDEE, (Forfar.) (Eastern Necropolis), JOHN CARNOCHAN, Curator.	164	Jan.	29·594	29·778	1·210	54·0	27·2	26·8	41·6	34·0	7·6	37·8
		Feb.	29·362	29·547	1·870	48·9	17·4	31·5	37·3	27·3	10·0	32·3
		Mar.	29·886	30·070	1·236	53·8	23·5	30·3	44·2	31·4	12·8	37·8
DUNDEE (Harbour), (Forfar.) GEORGE C. BUCHANAN, C.E., Harbour Trust.	20	Jan.	29·746	29·768	1·236	54·2	27·8	26·4	42·9	33·0	9·9	38·0
		Feb.	29·519	29·541	1·900	49·5	19·2	30·3	38·9	27·0	11·9	32·9
		Mar.	30·038	30·060	1·272	53·5	22·5	31·0	44·2	30·5	13·7	37·3
LEDNATHIE, (Forfar.) WILLIAM MORRISON, Gardener to Patrick Stormonth Darling.	720	Jan.	28·973	29·769	1·196	51·0	21·0	30·0	39·8	29·9	9·9	34·9
		Feb.	28·747	29·547	1·772	52·0	6·5	45·5	36·5	22·0	14·5	29·3
		Mar.	29·264	30·070	1·222	52·0	18·0	34·0	42·3	27·9	14·4	35·1
PERTH, (Perth.) JOHN LESLIE, Gardener to Henry Coats.	105	Jan.	29·664	29·782	1·237	56·0	26·0	30·0	42·4	32·6	9·8	37·5
		Feb.	29·432	29·550	1·774	49·0	6·0	43·0	38·5	24·1	14·4	31·3
		Mar.	29·952	30·070	1·200	56·0	20·0	36·0	45·2	29·5	15·7	37·4
STRONVAR, (Perth.) JAMES DICKSON, Gardener to James Carnegie.	422	Jan.	29·324	29·794	1·260	52·0	25·0	27·0	42·0	32·3	9·7	37·2
		Feb.	29·094	29·565	1·740	50·0	5·0	45·0	38·0	23·8	14·2	30·9
		Mar.	29·606	30·081	1·260	55·0	17·0	38·0	45·3	27·4	17·9	36·4
OCHTERTYRE, (Perth.) GEORGE CROUCHER, Gardener to Sir Patrick Keith Murray, Bart.	333	Jan.	29·403	29·773	1·254	54·0	25·0	29·0	42·7	33·5	9·2	38·1
		Feb.	29·168	29·542	1·842	54·0	15·0	39·0	40·0	26·7	13·3	33·4
		Mar.	29·688	30·073	1·300	59·0	18·0	41·0	47·5	30·3	17·2	38·9
CUPAR, (Fife.) Dr TURNBULL, Fife and Kinross District Asylum.	210	Jan.	29·542	29·776	1·188	52·0	27·0	25·0	42·8	34·4	8·4	38·6
		Feb.	29·308	29·544	1·778	47·0	15·0	32·0	39·4	26·1	13·3	32·8
		Mar.	29·833	30·069	1·248	54·0	21·0	33·0	43·3	32·0	11·0	37·7
DOLLAR, (Clackmannan.) A. BLACKWOOD, Gardener, Dollar Institution.	178	Jan.	29·600	29·797	1·186	51·0	20·0	31·0	41·7	33·2	8·5	37·5
		Feb.	29·347	29·548	1·818	48·0	15·0	33·0	38·2	27·3	10·9	32·8
		Mar.	29·873	30·074	1·302	52·0	24·0	28·0	43·4	31·2	12·2	37·3

THERMOMETERS. Black Bulb, Maximum, in SUN.		THERMOMETERS. Black Bulb, Minimum from radiation during Night.		HYGROMETER.		DEDUCTIONS. Glaisher's Tables. 2d Ed.			WINDS. Number of Days it blew in certain Directions.									WINDS. Mean Pressure on square foot.	RAIN.	
High-est.	Mean.	Low-est.	Mean.	Dry Bulb.	Wet Bulb.	Dew-point.	Elastic Force of Vapour.	Humidity. Sat. = 100.	N	NE	E	SE	S	SW	W	NW	Calm or Variable.		Number of days it fell.	Amount.
°	°	°	°	°	°	°	inch.											lbs.	days	inch.
...	...	...	...	36·9	35·6	33·8	·194	89	0	3	1	3	0	3	7	7	7	0·33	20	2·73
...	...	...	...	30·5	29·6	27·0	·147	86	0	1	2	2	0	2	2	10	9	0·20	17	4·24
...	...	...	...	35·2	33·7	31·4	·177	86	1	2	5	0	0	0	2	13	8	0·29	16	2·77
79·0	51·7	21·2	28·5	34·2	33·1	31·2	·176	88	5	2	1	2	2	4	7	8	0	1·61	20	3·78
79·8	47·6	10·4	24·0	28·2	27·4	24·2	·130	84	5	1	2	4	1	4	2	9	0	1·84	16	3·64
96·2	59·3	13·2	27·6	32·8	31·2	27·9	·153	82	6	2	3	3	0	1	2	14	0	1·46	20	3·60
...	...	...	...	38·0	36·1	33·5	·192	84	2	2	3	0	5	13	3	3	0	1·96	17	3·62
...	...	...	...	31·3	30·2	27·4	·149	84	3	2	2	2	2	7	4	5	1	1·85	18	1·85
...	...	...	...	36·9	34·8	31·8	·180	83	3	1	4	1	2	5	4	11	0	2·13	22	2·35
52·0	41·8	21·0	28·1	35·9	34·9	33·5	·194	92	1	2	2	1	4	9	6	6	0	...	19	2·53
69·0	41·2	8·0	20·8	29·3	28·8	27·2	·148	91	3	2	4	1	3	4	4	7	0	...	20	4·76
79·0	50·6	0·0	26·1	35·4	34·0	31·8	·180	87	5	2	4	2	0	4	2	12	0	...	23	3·48
...	...	...	...	39·9	37·6	34·6	·201	82	1	3	3	0	7	4	8	5	0	3·80	14	2·57
...	...	...	...	34·5	32·6	29·4	·162	81	2	1	4	4	4	1	5	7	0	4·16	16	1·94
...	...	...	...	38·8	36·3	33·0	·188	80	8	1	6	2	0	1	6	7	0	4·08	17	0·76
...	...	...	...	37·0	36·0	34·6	·200	91	6	2	1	1	6	2	9	4	0	3·61	14	4·16
...	...	...	...	31·7	31·4	30·7	·172	96	10	2	3	1	3	3	3	3	0	3·47	13	2·90
..	...	...	...	35·4	34·0	31·8	·180	87	15	4	3	0	2	2	1	4	0	3·10	9	1·91
60·0	46·6	26·0	32·5	38·5	36·9	34 7	·201	87	3	4	1	1	5	6	10	1	0	1·87	21	3·52
67·0	48·0	11·5	26·4	33·2	31·9	29·4	·163	86	5	3	2	3	1	3	3	8	0	1·29	13	1·87
76·5	55·4	21·0	30·2	37·8	35·6	32·6	·186	82	6	5	3	0	0	3	7	7	0	1·16	6	1·03
...	...	...	..	38·1	37·0	35·5	·207	90	1	6	2	1	0	7	10	4	0	2·56	24	3·64
...	...	...	...	32·4	31·4	29·3	·162	88	3	7	0	4	0	3	5	6	0	2·75	17	2·93
...	...	...	...	36·9	35·7	34·1	·196	90	0	7	5	2	0	3	3	11	0	2·02	9	1·28
...	...	...	...	39·4	37·7	35·5	·208	87	3	2	3	1	1	8	10	2	1	0·98	22	3·67
...	...	...	...	34·4	32·7	29·9	·166	83	6	4	6	1	1	5	2	3	0	0·96	17	3·42
...	...	...	...	38·4	35·8	32·3	·183	79	4	4	6	1	0	5	9	2	0	0·70	12	1·71
...	...	...	...	36·0	34·2	31·5	·179	84	2	6	0	1	1	3	4	14	0	3·09	21	4·48
...	...	...	...	30·2	28·2	22·1	·118	70	5	5	2	2	1	3	1	9	0	2·31	16	4·14
...	...	...	...	34·2	32·5	29·6	·164	82	6	7	1	2	0	0	4	9	2	2·34	12	1·60
...	...	...	...	37·6	36·1	34·0	·196	87	3	1	6	1	4	1	11	1	3	1·04	10	3·88
...	...	...	...	30·2	29·2	26·2	·142	84	3	0	14	1	4	0	2	2	2	0·77	9	2·59
...	...	...	...	35·9	33·7	30·5	·172	82	8	1	12	0	1	0	2	2	5	0·37	4	1·24
...	...	...	...	37·0	35·9	34·4	·198	90	2	5	5	2	1	3	8	5	0	5·38	28	11·63
...	...	...	...	29·3	29·2	27·4	·149	90	2	5	5	5	0	7	2	2	0	3·38	14	4·66
...	...	...	...	34·7	33·0	30·2	·168	83	4	5	10	0	0	3	3	6	0	2·31	6	0·90
97·0	64·2	22·0	29·4	37·5	36·0	33·9	·195	87	2	1	7	0	1	5	12	2	1	0·73	26	5·61
104·0	73·9	11·0	32·8	32·0	30·6	27·4	·149	82	1	1	9	1	1	2	6	6	1	0·35	14	3·29
122·0	92·0	14·0	25·0	36·2	33·8	30·3	·170	79	2	2	9	0	0	1	9	6	2	4·66	6	1·21
...	...	...	...	...	...	...	...	...	5	0	6	0	1	1	8	6	4	1·44	11	2·32
...	...	...	...	...	...	...	...	...	9	1	7	1	2	2	4	1	1	1·85	10	3·20
...	...	...	...	...	...	...	...	...	9	1	5	0	1	1	10	3	1	1·80	5	1·57
...	...	...	...	38·0	37·1	35·8	·210	92	0	4	4	0	0	5	4	3	11	0·62	26	6·27
...	...	...	...	32·6	31·3	28·6	·158	85	0	9	2	1	0	0	0	0	16	0·46	6	3·37
...	...	...	...	36·2	34·2	31·2	·177	83	1	8	3	0	0	1	2	2	14	0·44	8	1·53

STATIONS AND OBSERVERS' NAMES.	Height of Station above the Sea.	1900. Months.	BAROMETER. Mean at Station corrected, and at 32°.	BAROMETER. Mean reduced to 32°, and Sea-level.	BAROMETER. Monthly Range.	SELF-REGISTERING. In AIR, and protected. Highest in Month.	Lowest in Month.	Monthly Range.	Mean of all the Highest.	Mean of all the Lowest.	Mean Daily Range.	Mean Temperature.
	feet.		inch.	inch.	inch.	°	°	°	°	°	°	°
BUCKLYVIE, (Stirling). Rev. JOHN A. MACDONALD.	125	Jan.	29·623	29·793	1·200	52·0	22·5	29·5	42·3	33·6	8·7	38·0
		Feb.	29·415	29·556	1·770	48·0	9·5	38·5	37·6	26·0	11·6	31·8
		Mar.	29·925	30·066	1·250	53·5	13·5	40·0	44·2	29·4	14·8	36·8
HELENSBURGH, (Dumbarton.) J. R. WILSON, Waterworks.	18	Jan.	...	...	...	51·8	28·2	23·6	44·6	34·5	10·1	39·6
		Feb.	...	...	...	48·0	16·6	31·4	39·0	26·8	12·2	32·9
		Mar.	...	...	...	52·0	22·0	30·0	42·0	31·9	10·1	37·0
DUMBARTON, (Dumbarton.) WILLIAM DENNY AND BROTHERS.	27	Jan.	29·761	29·791	1·186	52·4	29·0	23·4	45·0	35·7	9·3	40·4
		Feb.	29·517	29·547	1·764	51·5	9·7	41·8	40·4	27·2	13·2	33·8
		Mar.	30·043	30·073	1·269	55·0	24·6	30·4	46·2	31·9	14·3	39·0
LOCHBUIE, (Argyll.) WILLIAM MACKIE, Gardener to the Maclaine of Lochbuie.	20	Jan.	29·742	29·764	1·194	52·0	28·0	24·0	45·5	39·7	5·8	42·6
		Feb.	29·530	29·552	1·766	50·0	18·8	31·2	41·7	30·4	11·3	36·0
		Mar.	30·072	30·094	1·286	52·0	26·0	26·0	45·9	34·3	11·6	40·1
AIRDS, (Argyll.) Colonel MACFIE, C.B., and ALEXANDER M'LACHLAN.	15	Jan.	29·749	29·766	1·190	57·0	30·0	27·0	46·5	36·7	9·8	41·6
		Feb.	29·530	29·547	1·760	50·0	21·0	29·0	42·0	31·6	10·4	36·8
		Mar.	30·066	30·083	1·300	53·0	28·0	25·0	45·9	34·7	11·2	40·3
POLTALLOCH, (Lochgilphead, Argyll.) D. S. MELVILLE, Gardener to Lord Malcolm of Poltalloch.	135	Jan.	29·650	29·800	1·220	50·0	28·0	22·0	43·4	35·4	8·0	39·4
		Feb.	29·391	29·542	1·717	...	...	...	...	...	...	...
		Mar.	29·934	30·086	1·370	53·0	...	...	45·2	...	...	...
ROTHESAY, (Isle of Bute.) JAMES KAY, Barone Cottage.	116	Jan.	29·672	29·800	1·264	50·3	28·3	22·0	44·5	36·0	8·5	40·2
		Feb.	29·412	29·541	1·800	48·6	15·5	33·1	41·7	29·7	12·0	35·7
		Mar.	29·953	30·083	1·364	55·0	27·0	28·0	46·1	32·7	13·4	39·4
GREENOCK, (Renfrew.) DANIEL MACALISTER, C.E., Waterworks.	233	Jan.	29·539	29·793	1·213	51·9	30·2	21·7	44·1	35·7	8·4	39·9
		Feb.	29·290	29·546	1·743	47·2	20·2	27·0	38·8	28·9	9·9	33·9
		Mar.	29·822	30·079	1·323	53·7	25·2	28·5	43·4	33·1	10·3	38·3
PAISLEY, (Renfrew.) DONALD MACLEAN, The Coats Observatory.	107	Jan.	29·677	29·794	1·207	52·0	30·0	22·0	44·2	36·3	7·9	40·2
		Feb.	29·424	29·542	1·801	52·0	10·1	41·9	41·1	29·1	12·0	35·1
		Mar.	29·956	30·074	1·366	57·0	24·2	32·8	46·1	32·8	13·3	39·4
PINMORE, (Ayr.) P. DONALD, Gardener to Hugh Hamilton of Pinmore.	190	Jan.	29·611	29·824	1·238	51·5	24·0	27·5	45·4	34·3	11·1	39·8
		Feb.	29·321	29·536	1·818	52·5	6·5	46·0	39·1	25·3	13·8	32·2
		Mar.	29·860	30·074	1·468	58·5	20·0	38·5	47·1	29·1	18·0	38·1
BENQUHAT, (Ayr.) ALEXANDER GILLESPIE.	1068	Jan.	28·640	29·816	1·153	48·0	25·0	23·0	40·6	30·6	10·0	35·6
		Feb.	28·354	29·540	1·671	59·0	9·0	50·0	36·1	23·3	12·8	29·7
		Mar.	28·900	30·083	1·469	52·0	17·0	35·0	40·4	25·6	14·8	33·0
GLASGOW (Belvidere Hosp.), (Lanark.) WILLIAM SCOBIE, M.D.	54	Jan.	29·742	29·803	1·170	53·2	29·3	23·9	44·7	35·8	8·9	40·3
		Feb.	29·492	29·553	1·844	54·2	7·9	46·3	40·8	27·8	13·0	34·3
		Mar.	30·024	30·085	1·310	57·1	22·4	34·7	45·6	32·3	13·3	39·0
GLASGOW (Observatory), (Lanark.) Professor BECKER.	184	Jan.	29·595	29·801	1·233	51·2	30·2	21·0	42·8	36·3	6·5	39·7
		Feb.	29·336	29·543	1·844	49·9	15·2	34·7	38·4	29·8	8·6	34·1
		Mar.	29·877	30·086	1·398	52·2	26·1	26·1	43·0	33·3	9·7	38·0
BOTHWELL, (Lanark.) JOHN T. WILSON, M.D.	...	Jan.	...		...	52·2	28·8	23·4	43·8	34·8	9·1	39·3
		Feb.	...	—	...	54·0	4·6	49·4	39·6	25·6	14·0	32·6
		Mar.	...	—	...	55·0	18·8	36·2	45·1	30·5	14·6	37·8
LEADHILLS, (Lanark.) JAMES M'FARLANE.	...	Jan.	...	...	...	47·0	25·2	21·8	38·4	31·3	7·1	34·9
		Feb.	...	...	...	45·1	14·0	31·1	31·3	24·1	7·2	27·7
		Mar.	...	...	...	48·5	17·0	31·5	38·6	26·7	11·9	32·6

THERMOMETERS. Black Bulb, Maximum, in SUN.		THERMOMETERS. Black Bulb, Minimum from radiation during Night.		HYGROMETER.		DEDUCTIONS. Glaisher's Tables. 2d Ed.			WINDS. Number of Days it blew in certain Directions.									WINDS. Mean Pressure on square foot.	RAIN.	
High-est.	Mean.	Low-est.	Mean.	Dry Bulb.	Wet Bulb.	Dew-point.	Elastic Force of Vapour.	Humidity. Sat. = 100.	N	NE	E	SE	S	SW	W	NW	Calm or Variable.		Number of days it fell.	Amount.
°	°	°	°	°	°	°	inch.											lbs.	days	inch.
...	...	...	...	38·3	36·8	34·7	·201	87	1	1	5	1	1	6	9	4	3	1·64	28	7·16
...	...	...	...	31·0	30·0	27·3	·148	85	1	3	7	4	0	4	5	1	3	1·16	16	4·64
...	...	...	...	36·2	34·0	30·7	·173	81	1	2	7	1	2	3	6	5	4	1·08	12	1·03
...	...	...	...	39·9	39·0	37·8	·227	93	0	0	8	0	1	2	20	0	0	...	28	5·88
...	...	...	...	33·2	32·2	30·3	·169	89	10	0	14	0	1	0	3	0	0	...	10	3·30
...	...	...	...	38·0	36·6	34·7	·201	88	2	2	19	1	2	0	5	0	0	...	9	0·44
...	...	...	...	39·7	38·1	36·0	·212	87	4	2	3	2	1	4	5	0	10	0·94	30	7·40
...	...	...	...	32·4	31·2	28·6	·158	85	2	0	4	2	0	0	1	0	19	0·13	18	4·50
...	...	...	...	37·2	35·6	33·3	·191	86	3	5	4	0	1	0	3	2	13	0·59	9	0·47
...	...	...	...	42·2	40·6	38·7	·235	88	9	3	2	0	8	1	6	2	0	7·51	24	13·47
...	...	...	...	36·2	34·9	33·0	·189	89	12	4	5	0	4	1	1	1	0	4·75	11	4·33
...	...	...	...	40·9	38·5	35·5	·208	82	13	5	9	1	1	0	1	1	0	5·23	7	3·05
...	...	...	...	41·8	38·9	35·4	·207	79	2	2	7	2	7	3	8	0	0	6·86	17	8·23
...	...	...	...	37·2	34·8	31·5	·177	80	2	1	13	4	4	2	1	1	0	5·86	3	2·51
...	...	...	...	39·8	36·5	32·2	·183	75	7	2	12	2	2	2	3	1	0	4·24	1	0·30
56·0	44·4	21·0	33·1	39·8	38·4	36·6	·217	89	1	2	3	0	2	3	7	5	8	1·70	26	6·73
65·0	51·0	...	...	33·6	32·4	30·0	·168	87	1	2	3	1	3	3	3	0	12	0·81	14	...
79·0	62·4	...	...	38·0	35·6	32·3	·183	80	5	5	4	0	1	0	0	0	16	0·77	9	0·21
...	...	...	...	39·4	38·0	36·2	·214	89	3	3	3	1	6	3	7	3	2	1·16	24	5·84
...	...	...	...	33·0	31·5	28·5	·157	83	3	4	5	1	1	3	1	4	6	0·46	14	3·87
...	...	...	...	36·8	34·7	31·8	·180	82	2	5	3	1	0	1	2	4	13	0·49	10	0·35
...	...	...	...	40·4	38·1	35·1	·205	82	0	3	2	6	0	13	4	3	0	4·45	27	9·86
...	...	...	...	33·9	32·2	28·9	·169	81	0	1	1	9	0	5	7	3	2	3·24	15	4·90
...	...	...	...	38·9	35·4	30·8	·178	73	0	4	1	6	0	4	8	6	2	3·92	7	0·30
76·0	56·4	24·9	33·6	39·9	38·1	35·7	·210	86	4	2	1	1	10	3	8	1	1	1·74	28	2·21
83·1	56·8	8·5	25·4	33·8	31·9	28·5	·156	81	5	3	3	0	5	1	4	2	5	0·75	18	...
95·7	73·1	20·0	29·4	38·0	35·4	31·9	·180	78	4	7	1	1	1	1	7	6	3	0·92	11	0·33
...	...	...	...	38·9	37·9	36·7	·218	93	1	1	2	5	3	8	2	0	9	0·60	25	6·50
...	...	...	...	30·5	29·7	27·5	·149	88	1	2	3	3	3	4	0	1	11	0·40	17	5·08
...	...	...	...	36·3	34·7	32·3	·185	86	0	5	4	2	0	4	1	1	14	0·30	6	0·72
...	...	...	...	35·2	34·7	34·0	·196	95	3	2	4	2	6	2	8	4	0	1·54	26	5·54
...	...	...	...	29·1	28·6	27·4	·149	93	6	3	5	3	7	1	2	1	0	1·96	18	1·95
...	...	...	...	33·4	32·4	30·6	·171	89	7	2	6	0	10	0	4	2	0	1·16	11	0·39
...	...	...	...	40·3	38·4	35·9	·212	85	2	1	3	2	0	8	4	6	5	0·94	26	4·99
...	...	...	...	33·3	32·1	29·8	·166	87	0	1	7	3	0	1	0	6	10	0·27	11	2·87
...	...	...	...	38·2	35·9	32·9	·186	81	2	2	4	0	0	0	0	13	10	0·34	7	0·58
73·6	52·8	21·2	31·8	39·3	37·9	36·1	·213	89	0	4	4	1	3	8	8	2	1	0·83	26	4·56
83·0	60·6	5·8	29·8	33·2	32·0	29·7	·165	87	2	2	8	2	2	5	1	4	2	0·56	13	2·86
97·0	71·8	20·2	27·1	37·1	34·8	31·6	·178	80	3	4	5	1	1	2	5	4	6	0·42	10	0·43
...	...	...	...	38·9	37·8	36·4	·216	92	...	...	...	...	...	...	...	...	...	...	29	4·81
...	...	...	...	30·7	29·5	26·2	·142	81	...	...	...	...	...	...	...	...	...	...	14	2·35
...	...	...	...	35·9	34·3	31·9	·188	86	...	...	...	...	...	...	...	...	...	...	9	0·31
...	...	...	...	34·8	33·8	32·4	·182	91	...	...	...	...	...	...	...	...	...	...	23	8·39
...	...	...	...	27·7	26·9	23·6	·127	84	...	...	...	...	...	...	...	...	...	...	16	6·16
...	...	...	...	32·4	31·3	29·0	·160	87	...	...	...	...	...	...	...	...	...	...	10	0·46

STATIONS AND OBSERVERS' NAMES.	Height of Station above the Sea.	1900. Months.	BAROMETER. Mean at Station corrected, and at 32°.	BAROMETER. Mean reduced to 32°, and Sea-level.	BAROMETER. Monthly Range.	SELF-REGISTERING. In AIR, and protected. Highest in Month.	Lowest in Month.	Monthly Range.	Mean of all the Highest.	Mean of all the Lowest.	Mean Daily Range.	Mean Temperature.
	feet.		inch.	inch.	inch.	°	°	°	°	°	°	°
ROSEWELL, (Edinburgh.) R. B. MITCHELL, M.D.	690	Jan.	29·030	29·797	1·181	52·0	27·0	25·0	42·3	33·5	8·8	37·9
		Feb.	28·793	29·557	1·748	48·0	12·0	36·0	36·4	26·1	10·3	31·3
		Mar.	29·299	30·071	1·311	55·0	17·0	38·0	42·5	30·6	11·9	36·6
EDINBURGH, Blacket Place, (Edin.) R. C. MOSSMAN, F.R.S.E.	276	Jan.	29·495	29·801	1·232	51·9	29·8	22·1	43·0	35·5	7·5	39·3
		Feb.	29·240	29·546	1·903	52·7	17·0	35·7	38·8	29·4	9·4	34·1
		Mar.	29·769	30·078	1·313	54·8	21·1	33·7	44·0	33·0	11·0	38·5
EDINBURGH, Royal Observatory, (Edinburgh.) Professor COPELAND.	441	Jan.	29·306	29·793	1·200	51·8	30·4	21·4	43·2	35·4	7·8	39·3
		Feb.	29·056	29·544	1·867	51·8	18·6	33·2	37·5	28·8	8·7	33·1
		Mar.	29·582	30·075	1·368	52·1	20·9	31·2	42·0	32·7	9·3	37·3
CORSTORPHINE (Edinburgh.) T. N. JOHNSTON, M.B.	165	Jan.	29·608	29·792	1·216	52·9	29·5	23·4	43·3	35·1	8·2	39·2
		Feb.	29·356	29·542	1·926	51·6	10·2	41·4	39·0	25·9	13·1	32·4
		Mar.	29·894	30·080	1·360	55·2	21·8	33·4	44·4	31·7	12·7	38·0
LEITH, (Edinburgh.) JAMES BOLAM, Navigation School, and GEORGE REDPATH.	50	Jan.	29·712	29·789	1·225	52·7	32·1	20·6	43·8	37·2	6·6	40·5
		Feb.	29·465	29·542	1·901	50·5	18·7	31·8	38·3	31·1	7·2	34·7
		Mar.	29·992	30·069	1·342	53·8	22·9	30·9	43·2	34·4	8·8	38·8
DALKEITH, (Edinburgh.) J. WHYTOCK, Gardener to the Duke of Buccleuch.	190	Jan.	29·567	29·780	1·140	52·0	30·0	22·0	43·0	36·3	6·7	39·6
		Feb.	29·326	29·541	1·810	51·0	16·0	35·0	37·7	29·3	8·4	33·5
		Mar.	29·866	30·080	1·360	54·0	25·0	29·0	43·7	31·8	11·9	37·8
SMEATON, (Haddington.) JOHN BLACK, Gardener to Sir Archibald Buchan Hepburn, Bart.	100	Jan.	29·659	29·772	1·120	56·0	28·0	28·0	43·0	34·2	8·8	38·6
		Feb.	29·426	29·539	1·920	50·0	12·0	38·0	38·4	26·4	12·0	32·4
		Mar.	29·948	30·061	1·430	56·0	27·0	29·0	46·0	33·0	13·0	39·5
MARCHMONT, (Berwick.) JOHN A. WOOD, Gardener.	500	Jan.	29·253	29·808	1·190	51·0	26·0	25·0	42·3	34·0	8·3	38·2
		Feb.	28·984	29·544	1·890	47·0	13·0	34·0	38·0	26·7	11·3	32·3
		Mar.	29·510	30·070	1·380	54·0	15·0	39·0	43·1	31·1	12·0	37·1
DUNS CASTLE, (Berwick.) ROBERT AIKMAN, Gardener to R. Mordaunt Hay.	500	Jan.	29·253	29·808	1·154	52·6	25·0	27·6	42·9	32·7	10·2	37·8
		Feb.	28·985	29·545	1·914	50·0	12·4	37·6	37·9	26·8	11·1	32·3
		Mar.	29·513	30·073	1·300	56·0	16·0	40·0	43·8	31·1	12·7	37·4
NORTH ESK (Peebles.) RESERVOIR, WILLIAM TOD.	1150	Jan.	28·552	29·814	1·070	48·0	23·0	25·0	39·0	30·9	8·1	34·9
		Feb.	28·306	29·571	1·780	44·0	11·0	33·0	33·8	23·6	10·2	28·7
		Mar.	28·810	30·082	1·350	52·0	14·0	38·0	39·7	26·3	13·4	33·0
CASTLE CRAIG, (Peebles.) JAMES MACGREGOR, Gardener to Sir T. D. G. Carmichael, Bart., M.P.	830	Jan.	28·904	29·818	1·106	50·0	26·0	24·0	41·0	33·6	7·4	37·3
		Feb.	28·630	29·553	1·848	47·0	8·0	39·0	36·0	25·1	10·9	30·6
		Mar.	29·155	30·079	1·352	55·0	13·0	42·0	42·0	29·0	13·0	35·5
STOBO CASTLE, (Peebles.) WILLIAM YOUNG, Gardener to Sir G. G. Montgomery, Bart.	600	Jan.	29·162	29·825	1·110	53·0	25·0	28·0	43·4	33·2	10·2	38·3
		Feb.	28·886	29·553	1·925	53·0	3·0	50·0	38·4	23·3	15·1	30·9
		Mar.	29·409	30·081	1·340	57·0	12·0	45·0	44·5	28·1	16·4	36·3
BROOMLANDS, (Roxburgh.) JAMES BRUNTON.	205	Jan.	29·595	29·823	1·176	59·0	26·0	33·0	43·8	33·5	10·3	38·6
		Feb.	29·318	29·548	1·960	47·0	9·0	38·0	38·7	25·1	13·6	31·9
		Mar.	29·836	30·068	1·350	54·0	10·0	44·0	43·4	30·4	13·0	36·9
WOLFELEE, (Roxburgh.) WILLIAM GORDON, Gardener to J. T. S. Elliot.	601	Jan.	29·162	29·832	1·114	53·0	22·0	31·0	41·0	32·0	9·0	36·5
		Feb.	...	...	...	...	...	...	...	...	...	...
		Mar.	29·406	30·082	1·344	55·0	11·0	44·0	42·4	28·6	13·8	35·5
DRUMLANRIG, (Dumfries.) DAVID INGLIS, Gardener to the Duke of Buccleuch.	191	Jan.	...	...	...	54·3	24·0	30·3	43·9	32·9	11·0	38·4
		Feb.	29·318	29·535	1·930	48·4	−1·0	49·4	39·4	25·6	13·8	32·5
		Mar.	29·856	30·072	1·308	53·4	16·0	37·4	44·9	29·4	15·5	37·2

THERMOMETERS. Black Bulb, Maximum, in SUN. Highest.	Black Bulb, Maximum, in SUN. Mean.	Black Bulb, Minimum from radiation during Night. Lowest.	Black Bulb, Minimum from radiation during Night. Mean.	HYGROMETER. Dry Bulb.	HYGROMETER. Wet Bulb.	DEDUCTIONS. Glaisher's Tables. 2d Ed. Dew-point.	Elastic Force of Vapour.	Humidity. Sat. = 100.	WINDS. Number of Days it blew in certain Directions. N	NE	E	SE	S	SW	W	NW	Calm or Variable.	Mean Pressure on square foot.	RAIN. Number of days it fell.	Amount.
°	°	°	°	°	°	°	inch.											lbs.	days	inch.
51·0	42·5	24·0	30·6	37·6	36·5	35·0	·204	91	2	2	4	0	0	9	13	1	0	1·56	28	3·91
...	...	...	...	31·4	30·5	28·4	·155	88	3	2	2	2	0	7	10	2	0	0·77	11	4·59
86·0	51·0	12·0	26·9	36·0	34·4	32·0	·182	86	4	5	6	0	0	2	11	3	0	0·58	10	1·58
91·3	57·8	26·5	32·8	39·3	37·6	35·4	·207	86	2	1	4	1	0	4	14	3	2	1·69	29	3·38
96·5	68·7	10·9	24·8	33·2	31·8	29·1	·160	84	1	2	6	3	0	2	9	3	2	0·84	12	3·57
121·0	77·5	16·2	29·3	37·6	35·4	32·8	·184	81	3	3	11	0	0	1	8	2	3	0·64	10	1·06
109·3	67·0	26·9	33·0	38·6	36·7	34·1	·198	85	2	1	4	1	7	8	7	1	0	3·53	31	2·54
119·8	80·2	12·2	26·1	32·6	31·9	30·5	·171	92	3	2	4	1	7	3	5	3	0	2·19	15	2·20
121·0	86·8	15·6	29·2	36·7	34·4	31·1	·175	81	6	3	4	2	4	1	9	1	1	1·34	10	0·84
...	...	...	...	38·7	37·2	35·3	·206	88	1	1	4	1	0	3	14	3	4	0·85	24	2·22
...	...	...	...	31·3	29·9	26·4	·143	81	5	2	7	0	1	2	3	2	6	0·79	16	3·17
113·5	83·7	15·0	27·2	36·4	34·5	31·8	·180	87	5	1	10	1	0	0	5	2	7	0·51	13	1·86
...	...	...	...	40·3	38·2	35·5	·208	84	1	3	2	1	2	7	11	1	3	2·62	23	2·72
...	...	...	...	34·2	32·7	30·1	·168	84	2	3	5	2	2	4	5	3	2	1·79	14	3·09
...	...	...	...	38·4	36·0	32·8	·186	81	3	4	7	1	1	1	8	5	1	1·66	10	1·14
...	...	...	...	38·9	37·4	35·5	·208	89	0	2	2	3	2	9	10	3	0	...	13	2·50
...	...	...	...	...	...	...	...	...	1	3	2	3	0	9	2	8	0	...	10	2·96
...	...	...	...	37·2	35·1	32·1	·182	82	3	3	4	2	1	8	4	6	0	...	6	0·20
79·0	52·3	22·5	32·1	38·5	37·4	36·0	·211	91	4	3	2	1	2	12	7	0	0	...	20	3·15
88·0	59·2	5·0	24·0	31·9	30·8	28·2	·154	85	6	5	2	2	3	3	6	1	0	...	14	2·93
88·0	64·6	20·5	29·9	37·5	35·6	32·9	·188	84	12	7	2	0	0	2	3	5	0	...	9	1·54
53·0	41·2	22·0	31·8	37·6	36·5	35·0	·204	91	4	2	1	1	4	8	9	2	0	2·72	22	3·86
54·0	37·5	8·0	22·4	31·1	30·0	27·1	·147	84	7	3	2	3	3	3	4	3	0	1·85	15	4·23
60·0	45·8	11·0	27·3	36·6	34·8	32·2	·183	85	7	4	4	1	1	2	5	7	0	2·59	16	1·99
...	...	...	...	37·8	36·0	33·6	·198	85	5	3	1	0	7	7	8	0	0	6·55	21	3·79
...	...	...	...	32·6	31·2	28·3	·155	84	13	2	1	1	5	3	3	0	0	5·32	16	6·88
...	...	...	...	37·7	34·8	30·9	·173	76	17	1	0	0	8	0	3	2	0	5·01	8	2·66
...	...	...	...	34·1	33·5	32·5	·185	94	3	4	1	2	4	3	11	2	1	1·48	20	4·40
...	...	...	...	26·7	25·3	18·8	·103	71	1	7	1	5	1	1	3	5	4	1·41	12	4·45
...	...	...	...	32·0	30·5	27·1	·147	81	5	6	4	1	0	1	2	4	8	0·86	8	1·60
...	...	...	...	36·6	35·3	33·5	·192	89	0	6	1	2	2	10	3	4	3	...	20	3·11
...	...	...	...	29·3	28·7	27·7	·152	95	1	5	1	6	1	5	1	4	4	...	14	2·89
...	...	...	...	33·8	32·3	29·6	·164	84	2	7	1	5	0	2	2	5	7	...	9	0·87
...	...	...	...	37·0	35·7	33·9	·195	89	0	2	4	4	1	7	8	5	0	...	22	4·70
...	...	...	...	28·8	27·6	23·1	·123	78	1	5	4	3	1	5	4	5	0	...	13	2·80
...	...	...	...	34·1	32·7	30·3	·169	85	1	10	4	7	0	1	3	5	0	...	9	0·20
...	...	...	...	38·4	37·2	35·6	·208	90	1	2	4	1	1	10	9	2	1	0·73	23	3·40
...	...	...	...	31·7	31·3	30·4	·170	95	3	4	3	3	2	8	0	2	3	0·46	16	4·33
...	...	...	...	36·8	35·2	33·0	·188	87	3	8	4	1	2	6	3	2	2	0·49	13	1·63
...	...	...	...	36·2	35·6	34·7	·202	94	1	4	1	0	0	2	21	2	0	0·90	19	4·06
...	...	...	...	...	...	...	...	...	...	...	...	...	...	...	...	...	...	...	...	...
...	...	...	...	34·2	33·6	32·6	·186	94	2	7	3	4	0	0	11	4	0	0·14	7	1·10
...	...	...	...	37·8	36·7	35·3	·206	91	3	3	1	3	2	7	3	9	0	...	19	5·56
...	...	...	...	31·4	30·0	26·5	·144	81	9	3	0	2	1	6	0	7	0	...	12	4·42
...	...	...	...	36·2	33·8	30·3	·170	79	8	16	1	2	0	0	0	4	0	...	6	0·45

STATIONS AND OBSERVERS' NAMES.	Height of Station above the Sea.	1899. Months.	BAROMETER. Mean at Station corrected, and at 32°.	BAROMETER. Mean reduced to 32°, and Sea-level.	BAROMETER. Monthly Range.	SELF-REGISTERING In AIR, and protected. Highest in Month.	Lowest in Month.	Monthly Range.	Mean of all the Highest.	Mean of all the Lowest.	Mean Daily Range.	Mean Temperature.
	feet.		inch.	inch.	inch.	°	°	°	°	°	°	°
DUMFRIES, (Dumfries.) Rev. WILLIAM ANDSON.	60	Jan.	29·771	29·838	1·162	52·3	28·8	23·5	44·0	35·1	8·9	39·6
		Feb.	29·476	29·544	1·950	49·0	6·5	42·5	39·4	28·4	11·0	33·9
		Mar.	30·002	30·070	1·464	56·0	21·6	34·4	45·7	32·1	13·6	38·9
CARGEN, (Kirkcudbright.) ALEX. PEACOCK, Gardener.	85	Jan.	29·748	29·843	1·128	53·0	29·0	24·0	43·6	35·7	7·9	39·6
		Feb.	29·446	29·541	1·880	49·0	5·0	44·0	39·5	28·1	11·4	33·8
		Mar.	29·987	30·083	1·398	54·0	19·0	35·0	45·6	31·5	14·1	38·6
GLENLEE, (Kirkcudbright.) WILLIAM MELVILLE, Gardener.	206	Jan.	29·600	29·833	1·120	53·0	26·0	27·0	43·2	35·6	7·6	39·4
		Feb.	29·327	29·545	1·758	49·0	8·0	41·0	38·0	29·2	8·8	33·6
		Mar.	29·848	30·079	1·430	55·0	21·0	34·0	45·5	29·9	15·6	37·7
CALLY, (Kirkcudbright.) WILLIAM THOMSON, Gardener to H. G. Murray Stewart of Broughton.	120	Jan.	29·715	29·848	1·110	51·2	25·8	25·4	44·0	35·1	8·9	39·6
		Feb.	29·411	29·546	...	47·0	10·8	36·2	39·0	28·0	11·0	33·5
		Mar.	29·942	30·076	...	56·8	20·0	36·8	46·2	30·3	15·9	38·3
BEN NEVIS OBSERVATORY, (Inverness.) R. T. OMOND, F.R.S.E., and ANGUS RANKIN.	4407	Jan.	25 160	29·752	1·146	35·8	15·0	20·8	27·5	21·4	6·1	24·4
		Feb.	24·918	29·521	1·611	31·4	6·0	15·4	21·3	16·1	5·2	18·7
		Mar.	25·417	30·070	1·212	37·0	9·3	27·7	26·0	19·2	6·8	22·6

THERMOMETERS.				HYGROMETER.		DEDUCTIONS. Glaisher's Tables. 2d Ed.			WINDS.											RAIN.	
Black Bulb, Maximum, in SUN.		Black Bulb, Minimum from radiation during Night.							Number of Days it blew in certain Directions.									Mean Pressure on square foot.		Number of days it fell.	Amount.
Highest.	Mean.	Lowest.	Mean.	Dry Bulb.	Wet Bulb.	Dew-point.	Elastic Force of Vapour.	Humidity. Sat. = 100.	N	NE	E	SE	S	SW	W	NW	Calm or Variable.				
°		°	°	°	°	°	inch.											lbs.		days	inch.
...	...	...	...	39·2	38·0	36·4	·216	90	2	3	2	2	2	9	8	2	1	1·74		26	3·89
...	...	...	...	33·0	31·6	28·8	·159	84	4	7	2	1	2	4	3	4	1	1·17		15	4·07
...	...	...	...	37·7	35·6	32·7	·187	82	4	10	3	3	1	2	3	4	1	1·08		6	0·25
...	...	...	...	39·3	38·0	36·3	·215	90	2	1	5	3	5	2	7	6	0	1·28		21	4·37
...	...	...	...	32·8	31·7	29·5	·164	87	3	8	7	3	1	1	4	1	0	0·81		12	4·17
...	...	...	...	37·8	36·0	33·6	·192	85	8	7	10	3	1	0	1	1	0	0·17		2	0·20
...	...	...	...	39·4	38·0	36·2	·214	89	...	...	...	...	...	...	...	...	...	...		...	7·58
...	...	...	...	31·7	30·5	27·7	·151	84	5	3	1	1	1	4	2	2	9	0·92		13	5·28
...	...	...	...	36·2	34·0	30·7	·173	81	5	7	3	0	0	1	3	2	10	1·06		7	0·40
...	...	...	...	39·3	...	...	...	...	2	5	4	6	0	5	3	6	0	5·76		22	8·64
...	...	...	...	33·8	...	...	...	...	4	8	2	6	1	3	1	3	0	2·59		13	5·01
...	...	...	...	37·6	...	...	...	...	3	8	4	8	1	1	0	6	0	3·72		4	0·50
...	...	...	...	24·3	24·3	24·3	·131	100	7	3	3	6	2	5	2	2	1	1·80		30	35·32
...	...	...	...	18·9	18·7	17·3	·096	94	7	4	2	4	3	3	2	1	2	2·28		20	7·75
...	...	...	...	22·4	21·6	16·5	·092	78	...	...	...	...	...	...	...	...	...	...		15	3·84

REGISTRARS' NOTES.

In compliance with the following Instructions, many of the Registrars have appended remarks to their Returns, from which the subjoined Notes have been selected. The Registrars alone must be considered responsible for the opinions which they express.

INSTRUCTIONS TO REGISTRARS.

"If, at any time, the Births (whether legitimate or illegitimate), the Deaths, or the Marriages registered during the Quarter have been above or below the average, here state what you consider to be the cause, and whether epidemics, such as Measles, Typhus, Cholera, etc., have prevailed in the District; or if there is any other fact in the character of the Weather, Sanitary or Social Arrangements, Movement of the Population, etc., which will account for the circumstance."

The Figures refer to the Numbers of the Districts in the preceding Tables.

I. NORTHERN DIVISION.

1. Shetland.

5 (1). Lerwick.—Owing to an epidemic of Influenza and to the prevalence of Chest Complaints, induced by the severe weather, there is a high death-rate. A large proportion of the deaths were of old people.

7 (1). Nesting.—The unusually large number of deaths is consequent on nine bodies having been washed ashore from a vessel wrecked off this coast in February.

8. Northmavine.—Six of the ten deaths recorded were caused by Influenza.

9. Sandsting and Aithsting.—The abnormal number of deaths in February, mostly of aged persons, was due to the prevalence of Influenza.

11. Unst.—Of the ten deaths recorded in March, seven were of seamen whose bodies were cast ashore during the severe storms in December, January, and February.

12 (3). Papa-Stour.—The three deaths recorded were caused by Influenza.

2. Orkney.

24. Rousay and Egilshay.—Measles prevalent.

26. Sanday.—The deaths are above the average. Measles and Influenza prevalent. The weather of February and March was very severe—snowstorms and strong winds being of frequent occurrence.

29. South Ronaldshay and Burray.—Two deaths were caused by accidents.

30. Stromness.—Deaths much above the average. Of the twenty-five registered, sixteen were of persons over 70 years of age.

3. Caithness.

36. Dunnet.—Of the nine persons who died, six were aged respectively 80, 82, 86, 87, 88, and 94 years.

37*b*. Keiss.—Of the five deaths registered, three were of persons aged respectively 79, 86, and 90 years.

4. Sutherland.

45. Clyne.—Influenza prevalent, but no fatal cases.

II. NORTH-WESTERN DIVISION.

5. Ross and Cromarty.

Mainland.

57. Alness.—Three of the nine deaths recorded were due to Alcoholic Poisoning.

60 (1). Contin.—The average age of the five persons whose deaths were registered was 75 years.

71*z* (1). Kincardine.—The two persons who died were both aged 80 years.

75 (1). Lochbroom.—Deaths above the average—Influenza accounting for half the number, and being especially fatal among the aged.

76. Lochcarron.—Death-rate high, owing to the prevalence of Influenza.

81. Rosskeen.—Of the twenty-five deaths recorded, nine were due to Influenza.

85. Urray.—Deaths greatly above the average. Two were accidental, while several were due to Influenza, Pneumonia, and Senility.

Insular.

86*b*. CARLOWAY.—Owing to the severity of the weather and the prevalence of Influenza, the death-rate, especially among the aged, is higher than usual.

88. STORNOWAY.—The deaths number seventy-six in place of twenty-nine for the corresponding quarter of last year. A severe epidemic of Influenza prevailed, and was the cause of twenty-three deaths, the mortality being particularly high among the aged. Thirteen of the persons who died were aged between 60 and 70 years, fifteen between 70 and 80, and nine 80 and upwards. Four cases of Accidental Drowning occurred.

89. UIG.—Measles of a mild type prevailed in Bernera district. No fatal cases.

6. INVERNESS.

Mainland.

90*a*. ABERNETHY AND KINCARDINE.—Death-rate unprecedentedly high. Influenza very prevalent.

91*a*. ARDERSIER.—Of the nine deaths registered, four were of persons aged respectively 86, 87, 88, and 91 years. Two were accidental—one by drowning and the other by burns.

92*a* (1). BOLESKINE. — Diphtheria prevalent for the last twelve months ; a few deaths therefrom.

92*b*. CANNICH.—Two of the three deaths were of widows aged respectively 92 and 99 years.

95. DAVIOT AND DUNLICHTY.—Several cases of Scarlet Fever and one of Diphtheria occurred, but no deaths resulted therefrom. All the schools were closed for several weeks.

97 (2). KNOYDART.—Influenza prevalent and the cause of several deaths. Of the nine registered, seven were of persons aged respectively 76, 78, 79, 80, 81, 82, and 93 years.

97 (3). NORTH MORAR.—Of the eight deaths, two were of strangers employed at Mallaig Quay Works.

99 (2). LOCHABER.—Measles of a mild type prevalent. The average age of eight of the nine persons who died is 74 years.

100. KILMORACK. — Scarlet Fever appeared, but no deaths resulted therefrom.

107 (1). URQUHART.—Ten of the fifteen deaths recorded were of persons over 72 years of age.

107 (2). GLENMORISTON.—Influenza prevalent, though none of the deaths are attributed to that cause. A patient from this district died in Inverness Infirmary from Typhoid Fever.

Insular.

109 (2). MINGINISH.—The deaths in March are above the average, owing to an epidemic of Influenza.

110 (1). DUIRINISH. — Influenza prevalent, twelve of the twenty-one deaths resulting therefrom. Seven of the persons who died were over 80 years of age, the eldest being 96.

111 (1). NORTH HARRIS.—Influenza epidemic ; several cases fatal.

113. NORTH UIST.—Influenza prevalent for the last two months.

114 (1). PORTREE.—Deaths above the average, the principal causes being Pneumonia, Cardiac Disease, and Influenza.

117 (2). SOUTH SNIZORT.—The prevalence of Influenza accounts for the high mortality in March.

119. STRATH.—Deaths above the average. Of the eighteen recorded, four were of persons aged respectively 86, 86, 88, and 92 years.

III. NORTH-EASTERN DIVISION.

8. ELGIN (OR MORAY).

125. ALVES.—Several cases of Scarlet Fever occurred in January, and an epidemic of Influenza in February, one death being registered from each.

129. DALLAS.—Five of the seven deaths are of persons aged from 75 to 91 years.

131 (1). BURGHEAD.—An outbreak of Scarlet Fever occurred, but none of the cases proved fatal.

144 (2). GARMOUTH.—Deaths greatly above the average, owing to Influenza, Pneumonia, and Bronchitis.

9. BANFF.

149*a*. BOYNDIE.—Three of the eighteen deaths were of persons drowned in the wreck of the Norwegian barque "Ebenezer."

167. SEAFIELD.—Death-rate unusually high, owing to the severity of the weather and to the prevalence of Influenza.

10. ABERDEEN.

172. AUCHINDOIR.—Influenza very prevalent during January and February, causing the death of four elderly persons.

179. CHAPEL OF GARIOCH.—Deaths above the average, but almost entirely of old persons, the average age of eight of the ten being over 80 years.

180. CLATT. — The abnormal death-rate in January was due to an epidemic of Influenza, which was the cause of five of the six deaths registered.

182. COULL.—The four deaths recorded are those of females whose ages are 71, 77, 78, and 85 years respectively.

201. GLENMUICK, TULLICH, AND GLENGAIRN.—The average age of six of the twelve persons who died was 82 years. The eldest was 93.

217. LOGIE-COLDSTONE AND CROMAR.—Of the four deaths recorded, three were of persons aged respectively 71, 75, and 77 years.

219. LONMAY.—Death-rate much above the average. Seven of the thirteen deaths registered are of persons whose ages range from 70 to 90 years.

221. METHLIC.—The large number of deaths in January was caused by an epidemic of Influenza.

228*b*. OLD MACHAR.—The deaths of males are above the average, four of them having apparently resulted from violence.

231 (2). WEST PETERCULTER.—Of the fifteen deaths registered, nine were of persons between the ages of 73 and 83 years.

237*c*. ST FERGUS.—In the deaths are included two of the crew of the steam trawler "Ben Nevis," wrecked in the storm of 16th February, and a female aged 101 years.

239. SLAINS. — Population decreasing, owing to the large exodus from two fishing hamlets.

243. TARVES.—Scarlet Fever prevalent in the Auchedly district, but no deaths therefrom. Of the nine persons whose deaths were registered, five were aged respectively 80, 81, 89, 89, and 92 years.

247. TURRIFF. — Deaths much above the

average, owing to the prevalence of Influenza. Fourteen of the thirty-three deaths were of persons aged 73 years and upwards, the eldest being 97.

249*a*. UDNY. — Several cases of Diphtheria occurred, two proving fatal.

11. KINCARDINE.

254. BERVIE.—Ten of the eighteen deaths are of persons over 80 years of age.

258 (1). FETTERESSO.—Of the thirty-six deaths, eighteen occurred in the Kincardineshire Combination Poorhouse.

260. GARVOCK. — Influenza very prevalent during January and February.

265. MARYKIRK. — Influenza very prevalent in February and March.

IV. EAST-MIDLAND DIVISION.

12. FORFAR.

269. ABERLEMNO.—One death was caused by Diphtheria, but this seems to have been a solitary case.

274. BARRY. — Influenza very prevalent in February, and caused six of the fifteen deaths registered in that month.

276. CARMYLIE. — The person who died in January was aged 95 years.

307 (2). STRATHMARTINE. — An epidemic of Measles occurred, but no deaths resulted therefrom.

313. MURROES.—Influenza very prevalent.

315. OATHLAW. — Public School closed for five weeks on account of an epidemic of Measles. The disease is of a mild type, and no deaths have resulted.

320. STRACATHRO. — One of the two deaths was caused by Drowning.

13. PERTH.

330. AUCHTERGAVEN. — Influenza very prevalent. Three of the ten deaths recorded are ascribed to that cause. One person who died was aged 100 years.

364. KINCARDINE.—Four cases of Diphtheria occurred, and Influenza was very prevalent, but no deaths resulted from either.

373. LITTLE DUNKELD. — Of the thirty-one deaths registered, twenty-one occurred in the Perth District Asylum, principally from Influenza.

380. METHVEN.—Influenza of a virulent type prevalent.

387. PERTH.—The death-rate for February is abnormally high, but a large percentage of the deaths are those of very old persons.

388. PORT OF MENTEITH.—Influenza was the cause of a very great mortality among the aged. Three of the twelve deaths were of persons over 90 years of age.

389. RATTRAY. — Deaths in February much above the average. Influenza very prevalent.

14. FIFE.

406. AUCHTERMUCHTY.—Mortality higher than usual among old people, due to the excessively cold and changeable weather. Twelve of the sixteen deaths recorded are of persons aged 60 years and upwards. Influenza prevalent for a considerable time.

420. CUPAR.—Of the sixty-seven deaths recorded, seventeen occurred in the Fife and Kinross Asylum.

426. DYSART. — Deaths above the average. No epidemic, but the weather has been very severe.

432.—INVERKEITHING.—Of the fifteen deaths in January, two were from Accidental Burning, and most of the others from various forms of Cold.

434. KENNOWAY.—Of the fifteen deaths, ten were of persons whose ages range from 72 to 87 years.

438. KILRENNY.—Marriages above the average, consequent on a succession of good fishings. Eight of the thirteen deaths registered in March were those of men lost at sea by the foundering of a fishing vessel.

447 (2). WINDYGATES.—The number of births shows an increase of 12 over the corresponding quarter of last year. The population, dependent principally on mining, is increasing.

16. CLACKMANNAN.

467. DOLLAR.—Influenza prevalent, and the cause of three of the twelve deaths registered.

V. WEST-MIDLAND DIVISION.

17. STIRLING.

472. BALFRON.—Measles and Influenza very prevalent during February and March, one death resulting from the former and four from the latter.

484. KIPPEN.—All the deaths recorded were of persons over 60 years of age.

485*a*. LARBERT.—Of the 104 deaths, fifty were of patients in the Asylum or the Imbecile Institution.

18. DUMBARTON.

500. NEW OR EAST KILPATRICK.—The increase in the number of births is due to the growth of population in the rapidly rising district of Temple.

19. ARGYLL.

Insular.

542. KILFINICHEN AND KILVICKEON.—Deaths in excess of the average, the result of Influenza.

551 (2). COLL.—The average age of the four females whose deaths are recorded was 84 years. Influenza prevalent, but no deaths therefrom.

VI. SOUTH-WESTERN DIVISION.

21. RENFREW.

568 (2). LINWOOD.—The increase in the number of deaths is due to an epidemic of Measles and Scarlet Fever.

569. KILMALCOLM. — Influenza prevalent—two fatal cases.

570. LOCHWINNOCH.—An epidemic of Measles and Scarlet Fever prevailed, and the schools were closed for ten weeks in consequence. Of the eighteen deaths registered, four were due to Measles, one to Scarlet Fever, and two to Diphtheria.

22. AYR.

577 (1). AUCHINLECK. — Deaths much above the average. Influenza prevalent.

578 (1). AYR.—Deaths considerably above the average, owing to the unusually cold and trying weather. Thirteen deaths resulted from Typhoid Fever, six from Diphtheria, and two from Scarlet Fever.

593. GALSTON.—Births continue to increase. All houses are occupied, and there is a demand for more. Influenza, Bronchitis, and Pneumonia have been rife.

594. GIRVAN.—The death-rate in February was excessively high, doubtless owing to the severity of the weather.

595. IRVINE.—Deaths in February above the average, owing to the predominance of cold easterly winds and to the prevalence of Influenza.

600. KIRKMICHAEL.—Influenza and Pneumonia caused the exceptionally high death-rate in March.

607. MUIRKIRK.—Of the twenty deaths, nine were due to Influenza.

613 (2). CATRINE.—Deaths in February much above the average. Three of the seven registered were directly due to Influenza.

23. LANARK.

624. BLANTYRE.—Marriages above the average, and births greatly increased, as a consequence of the prosperity of the coal-mining industry.

627. CAMBUSLANG. — The increase in the number of deaths during March is due to an epidemic of Measles.

VII. SOUTH-EASTERN DIVISION.

25. EDINBURGH.

678. CORSTORPHINE.—Four of the seventeen deaths recorded were those of females aged respectively 86, 88, 90, and 96 years.

691. LASSWADE.—Four of the deaths resulted from violent causes. Four persons died aged respectively 80, 81, 85, and 93 years.

698*a*. RATHO. — Deaths above the average. Five of the fourteen recorded were of persons aged 79, 80, 87, 88, and 89 years respectively.

26. HADDINGTON.

705. DIRLETON.—Of the five deaths registered, two were caused by Drowning.

720. SPOTT.—Of the five deaths, two were caused by Premature Birth and one by Influenza.

723. WHITEKIRK AND TYNNINGHAME.—One of the six deaths recorded was the result of Suicidal Drowning.

27. BERWICK.

727. AYTON. — Influenza accounts for the increase in the number of deaths. Of the eleven registered, ten were of persons over 64 years of age.

733. COLDSTREAM.—Influenza prevalent. Six of the fourteen deaths recorded were of persons whose average age was 78 years.

735. DUNS.—Influenza prevalent in January and February, and caused two of the deaths. Of the seventeen registered, eleven were of persons between 70 and 86 years of age.

741. FOULDEN.—The death recorded in March was caused by Suicidal Hanging, after an attack of Influenza.

743. GREENLAW.—Births and marriages below the average, owing to the decrease of population. There are twenty unlet houses in the parish. Deaths above the average, and chiefly those of very old persons.

750. LONGFORMACUS.—Influenza prevalent.

28. PEEBLES.

760. EDDLESTON.—Many cases of Influenza occurred, but none proved fatal.

762 (2). WALKERBURN.—Influenza prevalent in January and February.

767. NEWLANDS.—Scarlet Fever prevalent, but no deaths therefrom.

29. SELKIRK.

775. GALASHIELS. — A severe epidemic of influenza accounts for the high death-rate during February.

778. SELKIRK. — Of the forty-eight deaths registered, twelve were of infants under 3 months and thirteen of persons over 70 years.

VIII. SOUTHERN DIVISION.

30. ROXBURGH.

783. BOWDEN.—The death registered is tha of a female in her 101st year.

791. HOWNAM.—The two deaths were from Influenza, which was very prevalent during January and February.

795. LILLIESLEAF. — Measles and Influenza prevailed during January and February. The public school was closed for almost five weeks in consequence.

799 (1). MELROSE.—Of the twenty-four deaths, ten occurred in the District Asylum, and of six of these Influenza was the primary cause.

801. MOREBATTLE.—Deaths above the average. Influenza, Bronchitis, and Pneumonia are the principal causes.

31. DUMFRIES.

817. CUMMERTREES.—Deaths above the average, and are all of persons over 63 years of age, the eldest being 90.

822. DUNSCORE.—Deaths above the average. Five of the eight were of persons aged 65 years and upwards.

830. HOLYWOOD.—One of the deaths recorded was that of a man found dead on the public road during the severe snowstorm.

835. KIRKMAHOE.—One death was that of a girl, aged 5 years, who was accidentally drowned.

843. MORTON.—Influenza caused four of the eleven deaths recorded in February.

845. PENPONT. — Hooping-Cough very prevalent, four of the twelve deaths resulting therefrom.

32. KIRKCUDBRIGHT.

855. ANWOTH.—Influenza very prevalent during January.

860. CARSPHAIRN.—One of the two deaths recorded was that of a shepherd, aged 17 years, who is supposed to have lost his way in the driving snow, and to have hurt himself by falling on rough ground.

862. CORSOCK-BRIDGE.—Influenza prevalent. One of the two deaths was from that cause.

863. CROSSMICHAEL. — Death-rate normal, though Influenza has been prevalent.

865. DALRY.—An epidemic of Influenza raged from the middle of January to the middle of March.

33. WIGTOWN.

897. SORBIE.—Deaths above the average. Of the nine recorded, three were of fishermen drowned through the wrecking of their boat by a storm.

898. STONEYKIRK.—Three of the nine deaths registered were caused by Diphtheria.

900. WHITHORN.—The average age of eight of the eighteen persons whose deaths are recorded was 81·5 years. One case of Suicide occurred.

INDEX TO THE DISTRICTS.

The Figures refer to the Numbers of the Districts in the preceding Tables of Births, Deaths, and Marriages, these being numbered consecutively from 1 *to* 901.*

Abbey, . 559
Abbey St Bathans, . 726
Abbotshall, 399
Abdie, . 400
Abercorn, . 661
Aberdalgie, 323
Aberdeen, . 168
Aberdour (Aberdeen), . 169
Aberdour (Fife), 401
Aberfeldy, . 324
Aberfoyle, . 325
Aberlady, . 702
Aberlemno, 269
Aberlour, . 145
Abernethy, 326
Abernethy and Kincardine, 90
Abernyte, . 327
Abertarff, . 92
Aboyne, . 170
Aharacle, . 505
Airlie, . 270
Airth, . 469
Alford, . 171
Alloa, . 465
Alness, . 57
Alva (Clackmannan), 465
Alvah (Banff), 146
Alves, . 125
Alvie, . 90
Alyth, . 328
Ancrum, . 780
Anderston, 644
Annan, . 812
Anstruther-E., 402
Anstruther-W., 403
Anwoth, . 855
Appin, . 525
Applecross, 58
Applegarth, 813
Arbirlot, . 271
Arbroath, . 272
Arbuthnott, 250
Ardallie, . 171
Ardchattan, 504
Ardclach, . 120
Ardersier, . 91
Ardnamurchan, 505
Ardoch, . 328
Ardrossan, . 576
Arisaig, . 91
Armadale, . 662
Arngask, . 328
Arrochar, . 492
Ashkirk, . 773
Assynt, . 44
Athelstaneford, 703
Auchindoir, 172
Auchinleck, 577
Auchterarder, 329
Auchterderran, 405
Auchtergaven, 330
Auchterhouse, 273
Auchterless, 173
Auchtermuchty, 406
Auchtertool, 407
Auldearn, . 121
Avoch, . 59
Avondale, . 621
Ayr, . . 578
Ayton, . 727

Baldernock, 471
Balfron, . 472
Ballachulish and Corran of Ardgour, . 506
Ballantrae, 579
Ballingry, . 408
Balmaclellan, 856
Balmaghie, 857
Balmerino, 409
Balquhidder, 331
Banchory-Devenick, . 251
Banchory-Ternan, . 252
Banff, . 147
Bannockburn, 488
Bargrennan, 857
Barony, . 622
Barr, . . 580
Barra (Inverness) 108
Barrhead and Levern, . 572
Barrhill, . 582
Barry (Forfar), 274
Barvas, . 86
Bathgate, . 662
Beath (Fife), 410
Bedrule, . 782
Beith (Ayr), 581
Belhelvie, . 174
Bellie, . 126
Bellshill, . 625
Benbecula, . 118
Bendochy, . 332
Benholm, . 253
Bernera, . 111
Bervie, . 254
Biggar, . 623
Birnie, . 127
Birsay, . 13
Birse, . 175
Blackford, . 333
Blackfriars, 644
Blackridge, 671
Blair-Athol, 334
Blairgowrie, 335
Blantyre, . 624
Blythswood, 644
Boddam, . 232
Boharm, . 147
Boisdale, . 118
Boleskine, . 92
Bolton, . 704
Bonar, . 46
Bonhill, . 493
Borgue, . 858
Bo'ness, . 663
Borthwick. 674
Bothkennar, 473
Bothwell, . 625
Botriphnie, 148
Bourtie, . 176
Bowden, . 783
Bower, . 34
Bowmore, . 536
Boyndie, . 149
Bracadale, . 109
Braemar, . 183
Brechin, . 275
Bressay, . 1
Bridge of Weir, 559
Bridgeton, . 644
Brodick, . 553
Broughton, 758
Brydekirk, 813
Buchanan, . 474
Buckhaven, 459
Buittle, . 859
Bunkle and Preston, . 728
Burghead . 131
Burntisland, 411
Burra Isles, 5
Busby, . 571

Cabrach, . 149
Cadder, . 626
Caddonfoot, 774
Cairney, . 178
Calderhead, 626
Callander, . 336
Calton, . 644
Cambuslang, 627
Cambusnethan, 628
Cameron, . 412
Camlachie, 644
Campbeltown, 507
Campsie, . 475
Canisbay, . 35
Cannich, . 92
Canonbie, . 814
Canongate, 685
Caputh, . 337
Cardross, . 494
Careston, . 277
Cargill, . 338
Carlaverock, 815
Carloway, . 86
Carluke, . 629
Carmichael, 630
Carmunnock, 631
Carmylie, . 276
Carnbee, . 413
Carnoch (Ross), 59
Carnock (Fife), 414
Carnwath, . 632
Carriden, . 663
Carrington, 675
Carsphairn, 860
Carstairs, . 633
Castleton, . 784
Cathcart, . 560
Catrine, . 613
Cavers, . 785
Cawdor, . 122
Ceres, . 415
Channelkirk, 729
Chapel-of-Garioch, . 179
Chirnside, . 730
Clackmannan, 466
Clatt, . . 180
Cleish, . 460
Closeburn, . 816
Clunie (Perth), 339
Cluny (Aberd'n), 181
Clyne, . 45
Coatbridge, 652
Cockburnspath, 731
Cockpen, . 676
Coigach, . 75
Coldingham, 732
Coldstream, 733
Colinton, . 677
Coll, . . 551
Collace, . 340
Collessie, . 416
Colmonell, . 582
Colonsay, . 539
Colvend, . 861
Comrie, . 341
Contin, . 60
Cookney, . 258
Corsock-Bridge, 862
Corstorphine, 678
Cortachy & Clova 278
Coull, . 182
Coupar-Angus, 341
Covington and Thankerton, 634
Coylton, . 583
Craig, . 280
Craigie, . 584
Craignish, . 508
Crail, . . 417
Crailing, . 786
Cramond, . 679
Cranshaws, 734
Cranston, . 680
Crathie, . 183
Crawford, . 635
Crawfordjohn, 636
Creich (Fife) 418
Crichton, 681

* The actual number of Districts is 1072—many Parishes and Burghs having been divided into two or more Districts for the purpose of Registration. Thus Edinburgh and Glasgow, to each of which only a single number is assigned in the Tables, consist of 6 and 14 Districts respectively. In forming the alphabetical arrangement the principle adopted has been to place *compound* names in the order in which they are pronounced.

Criech (Suth.), 46
Crieff, . 342
Crimond, . 184
Cromarty, . 16
Cromdale and Advie, . 128
Crosshill, . 584
Crossmichael, 863
Croy & Dalcross, 94
Cruden, . 185
Cullen, . 150
Culross, . 418
Culsamond, 186
Culter, . 637
Cults (Fife), 419
Cumbernauld, 495
Cumbrae, . 552
Cumlodden and Minard, . 509
Cummertrees, 817
Cupar, . 420
Currie, 682

Dailly, . 585
Dairsie, . 421
Dalavich, . 517
Dalbeattie, . 864
Dalgetty, . 422
Dalkeith, . 683
Dallas, . 129
Dalmellington, 586
Dalmeny, . 665
Dalry (Ayr), 587
Dalry (Kirkcudbright), . 865
Dalrymple, 588
Dalserf, . 638
Dalton, . 818
Dalziel, . 639
Daviot, . 187
Daviot & Dunlichty, . 95
Deerness, . 14
Delting, . 2
Dennistoun, 644
Denny, . 476
Deskford, . 151
Dingwall, . 62
Dirleton, . 705
Dollar, . 467
Dolphinton, 640
Dores, . 96
Dornoch (Sutherland), . 47
Dornock (Dumfries), . 819
Douglas, . 641
Dowally, . 344
Drainie, . 130
Dreghorn, . 589
Dron, . . 345
Drumblade, 188
Drumelzier, 759
Drumoak, . 189
Dryfesdale, 820
Drymen, . 477
Duddingston, 684
Duffus, . 131
Duirinish, . 110
Dull, . . 346
Dumbarton, 496
Dumfries, . 821
Dun, . . 281
Dunbar, . 706
Dunbarney, 347
Dunblane and Lecropt. . 348
Dunbog, . 423
Dundee, . 282
Dundonald, 590
Dunfermline, 424
Dunino, . 425
Dunipace, . 478
Dunkeld, . 349
Dunlop, . 591
Dunnet, . 36
Dunnichen, 283
Dunning, . 350
Dunnottar, 255
Dunoon, . 510
Dunrossness, 3
Duns, . 735
Dunscore, . 822
Dunsyre, . 642
Durness, . 48
Duror, . 525
Durris, . 256
Durrisdeer, 823
Duthil, . 96
Dyce, . . 190
Dyke, . 133
Dysart, . 426

Eaglesham, 561
Earlsferry, . 436
Earlston, . 736
Eassie & Nevay, 284
East Kilbride, 643
Eastwood, . 562
Eccles, . 737
Ecclesmachen, 666
Echt, . . 191
Eckford, . 787
Eday & Pharay, 15
Edderton, . 63
Eddlestone, 760
Eddrachillis, 49
Edgerston, . 787
Edinburgh, 685
Edinkillie, . 134
Ednam, . 788
Edrom, . 738
Edzell, . 285
Elgin, . . 135
Elie, . . 427
Ellon, . . 192
Enzie, . . 152
Errol, . . 351
Erskine, . 563
Eskdalemuir, 824
Ettrick, . 774
Evie & Rendall, 16
Ewes, . . 825
Eyemouth, 739

Fair Isle, . 3
Fala & Soutra, 686
Falkirk, . 479
Falkland, . 428
Farnell, . 286
Farr, . . 50
Fauldhouse, 673
Fearn (Forfar), 287
Fearn (Ross), 64
Fenwick, . 592
Ferry-Port-on-Craig, . 429
Fetlar, . 4
Fettercairn, 257
Fetteresso, . 258
Findo-Gask, 352
Fintray (Aberd.), 193
Fintry (Stirling), 480
Firth, . . 17
Flisk, . . 430
Flotta, . 32
Fodderty, . 65
Fogo, . . 740
Fordoun, . 259
Fordyce, . 153
Forfar, . 288
Forgan, . 431
Forgandenny, 353
Forglen, . 154
Forgue, . 194
Forres, . 137
Fort-Augustus (or Abertarff), 92
Forteviot, . 354
Forth, . 632
Fortingall . 355
Fortrose . 80
Foss, . . 355
Fossoway and Tulliebole, 461
Foula, . 12
Foulden, . 741
Foveran, . 195
Fowlis-Easter, 288
Fowlis-Wester, 357
Fraserburgh, 196
Fyvie, . 197

Gairloch, . 66
Galashiels, . 775
Galston, . 593
Gamrie, . 155
Gargunnock, 481
Garmouth, . 144
Gartly, . 198
Garvald, . 707
Garvock, . 260
Gigha, . 537
Girthon, . 866
Girvan, . 594
Gladsmuir, 708
Glamis, . 289
Glasgow, . 644
Glass, . . 199
Glassary . 511
Glasserton . 885
Glassford, . 645
Glenbervie, 261
Glenbucket, 200
Glencairn, . 826
Glencoe and Ballachulish, 525
Glencorse, . 687
Glendevon, 358
Glenelg, . 97
Glengarry, . 99
Glenholm, . 761
Glenisla, . 290
Glenlivat, . 157
Glenmoriston, 107
Glenmuick, Tullich, etc., 201
Glenorchy, . 512
Glenrinnes, 155
Glenshee, . 370
Glenshiel, . 67
Golspie, . 51
Gorbals, . 644
Gordon, . 742
Gourock, . 567
Govan, . 646
Graitney (or Gretna), . 827
Grange, . 156
Grangemouth, 481
Grantshouse, 732
Greenlaw, . 743
Greenock, . 564
Guthrie . 291

Haddington, 709
Haggs, . 476
Halfmorton, 828
Halkirk, . 37
Hamilton . 647
Harray, . 18
Harris, . 111
Hawick, . 789
Haywood, . 632
Heriot, . . 688
Hobkirk, . 790
Hoddom, . 829
Holm & Paplay, 19
Holytown, . 625
Holywood, . 830
Houston and Killellan, 565
Howmore, . 118
Hownam, . 791
Hoy & Græmsay, 20
Humbie, . 710
Hume, . 744
Huntly, . 202
Hurlford, . 611
Hutchesontown, 644
Hutton (Berwick), . 745
Hutton (Dumf.), 831

Inch (Wigtown), 886
Inchinnan, . 566
Inchture, . 359
Innerleithen, 762
Innerwick (Had.) 711
Innerwick in Glenlyon, 355
Insch (Aberd'n), 203
Inverallan, . 128
Inverallochy, 235
Inveraray, . 513
Inverarity, . 292
Inveravon, . 157
Inverchaolain, 514
Inveresk, . 689
Inverkeillor, 293
Inverkeithing, 432
Inverkeithny, 158
Inverkip, . 567
Inverness, . 98
Inverurie, . 204
Iona, . . 538
Irongray, . 867
Irvine, . 595

Jedburgh, . 792
Johnstone (Dumfries), 832
Johnstone and Elderslie (Renfrew), . 573
Jura, . . 539

Keig, . . 205
Keir, . . 833
Keiss, . 37
Keith, . 159
Keith-hall, . 206
Kells, . . 868
Kelso, . 793
Kelton, . 869
Kelvin, . 644
Kemback, . 433
Kemnay, . 207
Kenmore, 360
Kennoway 434
Kettins, . 294
Kettle, . 435
Kilbarchan, 568
Kilberry, . 533
Kilbirnie, . 596
Kilbrandon and Kilchattan, 515
Kilbride, . 553
Kilbucho, etc., 763
Kilcalmonell, 516
Kilchoman, 540
Kilchrenan, 517
Kilconquhar, 436
Kilcreggan, 502
Kildalton & Oa, 541
Kildonan, . 52
Kildrummy, 208
Kilfinan, . 518
Kilfinichen and Kilvickeon, 542
Killean and Kilchenzie, 519
Killearn, . 482
Killearnan, 68
Killin, . 361
Kilmadock, 362
Kilmalcolm, 569
Kilmallie, . 520
Kilmany (Fife), 437
Kilmarnock, 597
Kilmaronock, 497
Kilmartin, . 521
Kilmaurs, . 598
Kilmelford, 524
Kilmeny (Argyll) 543
Kilmodan, . 522
Kilmonivaig, 99
Kilmorack 100
Kilmore & Kilbride, . 523
Kilmorich, . 527
Kilmory, . 554
Kilmuir, . 112
Kilmuir-Easter, 69
Kilmun, . 510
Kilninian and Kilmore, . 544
Kilninver, . 524
Kilrenny, . 438
Kilry, . 294
Kilspindie, . 363
Kilsyth, . 483
Kiltarlity, . 101
Kiltearn, . 70
Kilwinning, 599
Kincardine (Perth), . 364
Kincardine (Ross), . 71
Kincardine O'Neil, . 209
Kinclaven, . 365
Kinfauns, . 366
Kingarth, . 555
King-Edward, 210
Kinghorn, . 439
Kinglassie, . 440
Kingoldrum, 295
Kingsbarns, 441
Kingussie, etc., 102
Kininmonth, 210
Kinlochbervie, 49
Kinlochluichart, 60
Kinloch-Rannoch, . 355
Kinlochspelvie, 545
Kinloss, . 138

Kinnaird, . 368
Kinneff and Catterline, 262
Kinnell, . 296
Kinnellar, . 211
Kinnethmont, 212
Kinnettles, 297
Kinning Park, 644
Kinnoull, . 369
Kinross, . 462
Kintail, . 72
Kintore, . 213
Kippen, . 484
Kirkbean, . 870
Kirkcaldy and Abbotshall, 442
Kirkcolm, . 887
Kirkconnell, 834
Kirkcowan, 888
Kirkcudbright, 871
Kirkden, . 298
Kirkfieldbank, 649
Kirkgunzeon, 872
Kirkhill, . 103
Kirkhope, . 776
Kirkinner, . 889
Kirkintilloch, 498
Kirkliston, 667
Kirkmabreck, 873
Kirkmahoe, 835
Kirkmaiden, 890
Kirkmichael (Ayr), . 600
Kirkmichael (Banff), . 160
Kirkmichael (Dumfries), 836
Kirkmichael (Perth), . 370
Kirknewton and East-Calder, 690
Kirkoswald, 601
Kirkpatrick-Durham, 874
Kirkpatrick-Fleming, 837
Kirkpatrick-Juxta, . 838
Kirkton (Assynt), 44
Kirkton (Farr), 50
Kirktown (Roxburgh), . 785
Kirkurd, . 764
Kirkwall and St Ola, . 21
Kirriemuir, 299
Knockando, 139
Knockbain, 73
Knoydart, . 97

Ladykirk, . 746
Laggan, . 104
Lairg, . 53
Lanark, . 648
Langholm, . 839
Langshaw, . 799
Langton, . 747
Larbert, . 485
Largo, . 443
Largs, . 602
Larkhall, . 638
Lasswade, . 691
Latheron, . 38
Lauder, . 748
Laurencekirk, 263
Leadhills, . 635
Lecropt, . 371
Legerwood, 749
Leith, . 692
Leochel-Cushnie, 214
Lerwick, . 5
Leslie (Aberd'n), 215
Leslie (Fife), 444
Lesmahagow, 649
Leswalt, . 891
Lethendy and Kinloch, 372
Lethnot and Navar, . 300
Leuchars, . 445
Libberton (Lanark), . 650
Liberton (Edin.), 693
Liff, Benvie, & Invergowrie, 301
Lilliesleaf, . 795
Linlithgow, 668
Linton, . 796
Lintrathen, 302
Linwood, . 568
Lismore, . 525
Little Dunkeld, 373
Livingstone, 669
Lochaber, . 99
Lochalsh, . 74
Lochbroom, 75
Lochcarron, 76
Lochee, . 282
Lochgilphead, 526
Lochgoilhead, 527
Lochlee, . 303
Lochmaben, 840
Lochranza, . 556
Lochrutton, 875
Lochs, . 87
Lochwinnoch, 570
Logie (Fife), 446
Logie (Stirling), 485
Logiealmond, 375
Logie-Buchan, 216
Logie-Coldstone and Cromar, 217
Logie-Easter, 77
Logie-Pert, 304
Logierait, . 376
Longforgan, 377
Longformacus, 750
Longside, 218
Lonmay, 219
Loth, . . 54
Loudoun, . 603
Lugar, . 577
Lumphanan, 220
Lunan, . 305
Lundie, . 306
Lunnasting, 7
Luss, . . 499
Lyne, . 765

Macduff, . 155
Madderty, . 378
Mains, . 307
Makerston, 797
Manor, . 766
Markinch, . 447
Marnoch, . 161
Maryculter, 264
Maryhill, . 622
Marykirk, . 265
Marytown, . 308
Mauchline, . 604
Maxton, . 798
Maybole, . 605
Mearns, 571
Megget, . . 779
Meigle . 379
Melrose, . 799
Menmuir, . 309
Merton, . 751
Methlic, . 221
Methven, . 380
Mid-Calder, 694
Middlebie, . 841
Midmar, . 222
Mid & So. Yell, 6
Millbrex, . 222
Milton, . 644
Minginish, . 109
Minnigaff, . 876
Minto, . 800
Mochrum, . 892
Moffat, . 842
Moneydie, . 381
Monifieth, . 310
Monikie, . 311
Monimail, . 448
Monkton and Prestwick, 606
Monquhitter, 223
Montrose, . 312
Monymusk, 224
Monzie (Perth), 382
Monzievaird and Strowan, 383
Moonzie (Fife), 449
Mordington, 752
Morebattle, 801
Morham, . 712
Mortlach, . 162
Morton, . 843
Morvern, . 528
Moulin, . 384
Mouswald, . 844
Moy and Dalarossie, . 105
Muckairn, . 529
Muckart, . 385
Muiravonside, 486
Muirkirk, . 607
Murroes, . 313
Musselburgh, 689
Muthill, . 386

Nairn, . 123
Neilston, . 572
Nenthorn, . 753
Nesting, . 7
New Abbey, 877
New Ardrossan, 576
Newbattle, 695
Newburgh, 450
Newburn, . 451
New Byth, . 210
New Craighall, 695
New Cumnock, 608
New Deer, . 225
New Galloway, 868
Newhills, . 226
Newington, 685
New Kilpatrick, 500
Newlands, . 767
New Luce, . 893
New Machar, 227
New Monkland, 651
New Pitsligo, 227
New Spynie, 136
Newton, . 696
Newton Mearns, 571
Newtyle, . 314
Nigg (Kincard.), 266
Nigg (Ross), 78
North Berwick, 713
North Bute, . 557
North Harris, 111
North Knapdale, 530
North Leith, 692
Northmavine, 8
North Morar, 97
Nth. Ronaldshay, 22
North Uist, 113
North Yell, 6

Oa, . . 546
Oathlaw, . 315
Oban, . 523
Ochiltree, . 609
Old Aberdeen, 168
Old Ardrossan, 576
Old Cumnock, 610
Old Deer, . 228
Oldhamstocks 714
Old or West Kilpatrick, 501
Old Luce, . 894
Old Machar, 228
Old Meldrum, 229
Old Monkland, 652
Olrig, . 39
Ordiquhill, 163
Ormiston, . 715
Orphir, . 23
Orwell, . 463
Oxnam, . 802
Oyne, . 230

Paisley, . 573
Panbride, . 316
Papa-Stour, 12
Papa-Westray, 33
Partick, . 646
Parton, . 878
Patna, . 610
Peebles, . 768
Pencaitland, 716
Penicuik, . 697
Penninghame, 895
Penpont, . 845
Persie, . 386
Perth, . 387
Peterculter, 231
Peterhead, . 232
Pettinain, . 653
Petty, . 106
Pitsligo, . 233
Pittenweem, 452
Plantation, 646
Polmont, . 487
Polwarth, . 754
Port-Glasgow, 574
Portlethen, 251
Portmoak, . 464
Portnahaven, 547
Portobello, . 685
Port of Menteith, 388
Portpatrick, 896
Portree, . 114
Portsoy, . 153
Premnay, . 234
Prestonkirk, 717
Prestonpans 718
Queensferry, 665

Raasay, . 114
Rafford, . 140
Rankinston, 583
Rathen, . 235
Ratho, . 698
Rathven, . 164
Rattray, . 389
Rayne, . 236
Reay, . 40
Redgorton, 390
Renfrew, . 575
Renton, . 494
Rerrick, . 879
Rescobie, . 317
Resolis, . 79
Rhynd, . 391
Rhynie, . 237
Riccarton, . 611
Roberton, . 802
Rogart, . 55
Rosehall, . 46
Rosemarkie, 80
Roseneath, . 502
Rosskeen, . 81
Rothes, . 141
Rothesay, . 558
Rothiemay, 165
Rothiemurchus, 96
Rousay and Egilshay, 24
Row, . . 503
Roxburgh, . 803
Rutherglen, 654
Ruthven, . 318
Ruthwell, . 846

Saddell, . 531
St Andrew (Dundee), 282
St Andrew (Edinburgh), 685
St Andrews (Orkney), 25
St Andrews-Lhanbryde, 142
St Andrews & St Leonards (Fife) 453
St Boswells, 804
St Clement, 282
St Cyrus, . 267
St Fergus, . 237
St George, . 685
St Giles, . 685
St Kilda, . 111
St Machar, . 168
St Madoes, 392
St Martins, 393
St Mary, . 282
St Monance (or Abercrombie), 454
St Mungo, . 847
St Nicholas, 168
St Ninians, 488
St Peter, . 282
St Quivox, . 578
St Rollox, . 644
St Vigeans, 272
Salen (Argyll), 548
Saline (Fife), 455
Salton, . 719
Sanday, . 26
Sandness, . 12
Sandsting and Aithsting, 9
Sandwick, . 27
Sandwick & Cuningsburgh, 3
Sanquhar, . 848
Savoch, . 237
Scone, . 394
Scoonie, . 456
Scourie, . 49
Seafield, . 167

Selkirk, . 778
Shapinshay, 28
Shettleston, 622
Shieldaig, . 58
Shiskine . 554
Shotts, . 655
Skelmorlie, 602
Skene, . 238
Skipness, . 531
Skirling, . 769
Slains, . 239
Slamannan, 489
Sleat, . . 115
Smailholm, 805
Small Isles, 116
Snizort, . 117
Sorbie, . 897
Sorn, . . 613
Southdean, 806
Southend, . 532
South Harris, 111
South Knapdale, 533
South Leith, 692
South Ronaldshay & Burray, 29
South Uist, 118
Southwick, 861
Speymouth, 143
Spott, . 720
Sprouston, . 807
Stair, . . 614
Stanley, . 393
Stennes . 17
Stenscholl, . 112
Stenton, . 721
Stevenston, 615
Stewarton, . 616
Stirling, . 490
Stitchell, . 808
Stobhill, . 698
Stobo, . 770
Stoer, . 44
Stonehouse, 656
Stoneykirk, 898
Stornoway, 88
Stow, . . 699
Stracathro, 320
Strachan, . 268
Strachur, . 534
Straiton, . 617
Stralachlan, 534
Stranraer, . 899
Strath, . 119
Strathblane, 491
Strathdon, . 240
Strathfillan, 394
Strathloch, 384
Strathmartin, 307
Strathmiglo, 457
Strathoykel, 71
Strathy, . 50
Strichen, . 241
Stromness, . 30
Stronsay, . 31
Sunart, . 505
Swinton, . 755
Symington (Ayr), . 618
Symington (Lanark), 657
Tain, . . 82
Tannadice, . 321
Tarbat, . 83
Tarbert, . 535
Tarbolton, . 619
Tarland, . 242
Tarves, . 243
Tealing, . 322
Temple, . 700
Tenandry, . 394
Terregles, . 880
Teviothead, 809
Thurso, . 41
Tibbermore, 395
Tillicoultry, 468
Tingwall, . 10
Tinwald, . 849
Tobermory, 549
Tomintoul, 160
Tongland, . 881
Tongue, . 56
Torosay, . 550
Torphichen, 671
Torryburn, 458
Torthorwald, 850
Tough, . 244
Towie, . 245
Tradeston, . 644
Tranent . 722
Traquair, . 771
Trinity-Gask, 396
Troon, . 590
Troqueer, . 882
Tulliallan, . 458
Tullynessle and Forbes, . 246
Tundergarth, 851
Turriff, . 247
Tweedsmuir, 772
Twynholm, 883
Tynron, . 852
Tyree (Argyll), 551
Tyrie (Aberd'n), 248
Udny, . 249
Uig, . . 89
Ulva, . . 544
Unst, . . 11
Uphall, . 672
Urquhart (Elgin), . 144
Urquhart (Inverness), . 107
Urquhart and Logie-Wester, 84
Urr, . . 884
Urray, . 85
Walkerburn, 762
Walls (Shetland), 12
Walls (Orkney), 32
Walston, . 658
Wamphray, 853
Wandell and Lamington, 659
Wanlockhead, 853
Waternish, 110
Waterside, . 586
Watten, . 42
Weem, . 398
Wemyss, . 459
West Calder, 701
Westerkirk, 854
West Kilbride, 620
West Linton, 773
Westray, . 33
Westruther, 756
Whalsay, . 7
Whalsay Skerries, 7
Whitburn, . 673
Whitekirk and Tynninghame, 723
Whiteness and Weisdale, 10
Whithorn, . 900
Whitsome, 757
Whittinghame, 724
Wick, . 43
Wigtown, . 901
Wilton, . 789
Windygates, 447
Wiston and Roberton, . 660
Woodside, . 168
Yarrow, . 779
Yell, . . 6
Yester (or Gifford), . 725
Yetholm, . 811
Ythan Wells, 249

EDINBURGH: PRINTED BY NEILL AND COMPANY, LTD.,
FOR HER MAJESTY'S STATIONERY OFFICE.

QUARTERLY RETURN

OF THE

BIRTHS, DEATHS, AND MARRIAGES

REGISTERED IN THE

DIVISIONS, COUNTIES, AND DISTRICTS

OF

SCOTLAND.

QUARTER ENDING 30th JUNE 1900.

PUBLISHED BY AUTHORITY OF THE REGISTRAR-GENERAL.

CLXXXII.

EDINBURGH:
PRINTED FOR HER MAJESTY'S STATIONERY OFFICE,
BY NEILL & CO. LTD., BELLEVUE,
And Sold by
JOHN MENZIES & Co., 12 HANOVER STREET, EDINBURGH, and
90 WEST NILE STREET, GLASGOW.

1900.

REPORT.

During the quarter ending 30th June 1900, there were registered in Scotland 34,346 Births, 19,651 Deaths, and 8370 Marriages. It will be seen from Table III. that the Births and Deaths are below, but the Marriages above, the average for the corresponding quarter of the last ten years.

Table I.—Births, Deaths, and Marriages in Scotland, its Groups of Districts and Divisions, during the Quarter ending 30th June 1900, with their Proportion to the Population; also the Illegitimate Births, and their Proportion to the Total Births.

	POPULATION.		TOTAL BIRTHS.			ILLEGITIMATE BIRTHS.			DEATHS.			MARRIAGES.		
	Census 1891.	Estimated to middle of 1900.	Number.	Per cent. to Pop.	One in every	Number.	Per cent. to Births.	One in every	Number.	Per cent. to Pop.	One in every	Number.	Per cent. to Pop.	One in every
SCOTLAND, ...	4025647	4313993	34346	3·19	31	2153	6·3	15·9	19651	1·83	55	8370	0·78	128
Principal Town Dists.,	1596109	1796753	15008	3·35	30	943	6·3	15·9	8710	1·94	51	4388	0·98	102
Large Town Districts,..	515386	582554	4897	3·37	30	233	4·5	21·0	2625	1·81	55	1074	0·74	135
Small Town Districts,..	834336	905054	7340	3·25	31	427	5·8	17·2	3977	1·76	57	1487	0·66	152
Mainland-Rural Dists.,	954107	909103	6496	2·87	35	516	7·9	12·6	3805	1·68	60	1355	0·60	167
Insular-Rural Districts	125709	120529	605	2·01	50	34	5·6	17·8	534	1·78	56	66	0·21	455
Northern Division	118237	112682	543	1·93	52	44	8·1	12·3	556	1·98	51	72	0·26	390
North-Western Do.	165191	161718	863	2·14	47	51	5·9	16·9	723	1·79	56	145	0·36	278
North-Eastern Do.	433199	446113	3495	3·14	32	362	10·4	9·7	1720	1·55	65	758	0·68	147
East-Midland Do.	630098	653897	4611	2·83	35	326	7·1	14·1	2715	1·67	60	1114	0·68	146
West-Midland Do.	312820	347037	2637	3·05	33	107	4·1	24·6	1517	1·75	57	507	0·59	171
South-Western Do.	1563097	1742909	16108	3·71	27	820	5·1	19·6	8851	2·04	50	3917	0·90	111
South-Eastern Do.	599213	652215	4835	2·97	34	297	6·1	16·3	2709	1·67	60	1481	0·91	110
Southern Do.	203792	197422	1254	2·55	39	146	11·6	8·6	860	1·75	57	376	0·76	131

BIRTHS.

34,346 Births were registered in Scotland during the quarter, being at the rate of 319 for every ten thousand of the estimated population, or 3·19 per cent.

The Birth-rate for every ten thousand persons in the Principal Town Districts was 335; in the Large Town Districts, 337; in the Small Town Districts, 325; in the Mainland-Rural Districts, 287; and in the Insular-Rural Districts, 201.

In the Town of Greenock, the Birth-rate for every ten thousand persons was 393; in Paisley, 355; in Glasgow, 343; in Aberdeen, 341; in Leith, 336; in Dundee, 299; in Edinburgh, 291; and in Perth, 285.

Of the 34,346 Births, 2153, or 6·3 per cent., were illegitimate. In the Mainland-Rural Districts, 7·9 per cent. of the Births were illegitimate; in the Principal Town Districts, 6·3; in the Small Town Districts, 5·8; in the Insular-Rural Districts, 5·6; and in the Large Town Districts, 4·5 per cent.

A comparative statement of the rate of illegitimacy in the Divisions and Counties of Scotland will be found in Tables I. and II. As usual, the rate of illegitimacy was highest in the North-Eastern and Southern Divisions. From Table II. it will be seen that in eight of the Counties the rate was over 10 per cent. The highest rate occurred in Dumfries, with 13·8 per cent., and the lowest in Renfrew, with 3·4 per cent.

Of the 34,346 Births, 17,428 were of males, and 16,918 of females, being at the rate of 103 males to every 100 females. 11,350 Births were registered during April, being at the rate of 378 daily; 11,564 during May, or 373 daily; and 11,432 during June, or 381 daily.

TABLE II.—Percentage of the Illegitimate Births to the Total Births in the Counties of Scotland during the Quarter ending 30th June 1900.

Counties.	Per Cent.	Counties.	Per Cent.	Counties.	Per Cent.
Shetland	6·4	Forfar	9·0	Lanark	5·3
Orkney	5·8	Perth	5·8	Linlithgow	4·3
Caithness	9·1	Fife	5·4	Edinburgh	6·1
Sutherland	11·2	Kinross	11·6	Haddington	8·4
Ross & Cromarty	6·5	Clackmannan	5·0	Berwick	9·0
Inverness	5·5	Stirling	3·5	Peebles	9·2
Nairn	6·1	Dumbarton	3·7	Selkirk	4·8
Elgin	10·3	Argyll	6·3	Roxburgh	9·1
Banff	10·8	Bute	5·2	Dumfries	13·8
Aberdeen	10·3	Renfrew	3·4	Kirkcudbright	9·5
Kincardine	11·1	Ayr	5·8	Wigtown	12·4

DEATHS.

The Deaths of 19,651 persons were registered in Scotland during the quarter, being at the annual rate of 183 for every ten thousand of the estimated population, or 1·83 per cent.

The number of Deaths registered in England and Wales during the quarter was 141,513, being at the annual rate of 177 for every ten thousand of the estimated population, or 1·77 per cent.

In the Principal Town Districts, the Death-rate for every ten thousand persons was 194; in the Large Town Districts, 181; in the Insular-Rural

Districts, 178; in the Small Town Districts, 176; and in the Mainland-Rural Districts, 168.

TABLE III.—Number of Births, Deaths, and Marriages in Scotland and their Proportion to the Population, estimated to the middle of each year, during each Quarter of the Years 1890 to 1900 inclusive.

	1890.		1891.		1892.		1893.		1894.		1895.		1896.		1897.		1898.		1899.		Mean for Ten Years.	1900.	
	No.	Per cent.	No.	Per cent.	No.	Per cent.	No.	Per cent.	No.	Per cent.	No.	Per cent.	No.	Per cent.	No.	Per cent.	No.	Per cent.	No.	Per cent.		No.	Per cent.
FIRST QUARTER.																							
Births,	30124	2·96	31563	3·17	30311	2·99	31351	3·11	30776	3·03	31781	3·10	31033	2·98	31720	3·05	31640	3·02	30909	2·93	3·03	33134	3·11
Deaths,	23316	2·29	22471	2·26	22462	2·22	21009	2·08	20181	1·98	26119	2·55	18510	1·78	21996	2·11	20341	1·94	22866	2·17	2·14	26106	2·45
Marriages,	6687	0·66	6952	0·70	7257	0·72	6315	0·62	6391	0·63	6073	0·59	7046	0·68	7457	0·72	7293	0·70	7248	0·69	0·67	7380	0·69
Mean Temperat.	40°·1		38°·2		36°·3		39°·1		39°·2		33°·1		40°·8		38°·0		40°·2		38°·4		38°·3	36°·0	
SECOND QUARTER.																							
Births,	31789	3·09	33395	3·31	33195	3·28	33803	3·31	31685	3·08	33355	3·22	33745	3·24	33645	3·20	34444	3·25	34976	3·28	3·23	34346	3·19
Deaths,	19607	1·91	20804	2·07	18623	1·84	19588	1·92	17510	1·70	19991	1·93	17613	1·69	20127	1·91	20493	1·92	19451	1·82	1·87	19651	1·83
Marriages,	7079	0·69	7206	0·72	7168	0·71	6959	0·68	7139	0·69	7413	0·72	8004	0·77	8033	0·76	8162	0·77	8615	0·81	0·73	8370	0·78
Mean Temperat.	49°·5		47°·9		48°·4		52°·2		48°·6		50°·6		52°·1		47°·8		49°·2		48°·9		49°·5	50°·0	
THIRD QUARTER.																							
Births,	30300	2·92	30738	3·02	30424	2·97	31287	3·03	30015	2·89	31840	3·04	32052	3·05	32127	3·02	32810	3·06	32931	3·05	3·00		
Deaths,	16668	1·60	16809	1·65	15622	1·53	18638	1·81	15001	1·44	17498	1·67	16062	1·53	18039	1·70	18552	1·73	18730	1·74	1·64		
Marriages,	6480	0·62	6560	0·64	6684	0·65	6675	0·65	6480	0·62	7191	0·69	7493	0·71	7559	0·71	7906	0·74	8363	0·77	0·68		
Mean Temperat.	55°·4		55°·7		53°·5		56°·3		54°·9		56°·8		54°·7		56°·0		56°·6		57°·0		55°·7		
FOURTH QUARTER.																							
Births,	29317	2·82	30269	2·97	31081	3·03	30599	2·97	31861	3·06	29478	2·81	32323	3·07	31331	2·95	31985	2·99	31840	2·95	2·96		
Deaths,	19387	1·87	23464	2·30	18861	1·84	20406	1·98	18420	1·77	18256	1·74	18449	1·75	18899	1·78	19020	1·78	18501	1·71	1·85		
Marriages,	7195	0·69	7231	0·71	7528	0·74	7141	0·69	7551	0·73	7703	0·74	7713	0·73	7917	0·74	8735	0·82	8709	0·81	0·74		
Mean Temperat.	41°·5		41°·9		39°·6		42°·3		43°·0		40°·7		40°·4		43°·7		44°·8		43°·3		42°·1		
YEAR.																							
Population	4003132		4033180		4063451		4093959		4124691		4155654		4186849		4218279		4249946		4281850			4313993	
Births,	121530	3·04	125965	3·12	125011	3·08	127040	3·10	124337	3·01	126454	3·04	129153	3·08	128823	3·05	130879	3·08	130656	3·05	3·06		
Deaths,	78978	1·97	83548	2·07	75568	1·86	79641	1·95	71112	1·72	81864	1·97	70634	1·69	79061	1·87	78406	1·84	79548	1·86	1·88		
Marriages,	27441	0·69	27949	0·69	28637	0·70	27090	0·66	27561	0·67	28380	0·68	30256	0·72	30966	0·73	32096	0·76	32935	0·77	0·71		

The Death-rate for every ten thousand persons in Perth was 233; in Glasgow, 210; in Greenock, 206; in Edinburgh, 191; in Dundee, 185; in Paisley, 183; in Aberdeen, 173; and in Leith, 147.

Of the 19,651 Deaths, 10,128 were of males, and 9523 of females. 7254 Deaths were registered during April, or 242 daily; 6564 during May, or 212 daily; and 5833 during June, or 194 daily.

MARRIAGES.

8370 Marriages were registered in Scotland during the quarter, being at the annual rate of 78 for every ten thousand of the estimated population, or 0·78 per cent.

The Marriage-rate for every ten thousand persons in the Principal Town Districts was 98; in the Large Town Districts, 74; in the Small Town Districts, 66; in the Mainland-Rural Districts, 60; and in the Insular-Rural Districts, 21.

Marriages occurred in Edinburgh at the rate of 111 for every ten thousand of the estimated population; in Glasgow, at the rate of 108; in Perth, at the rate of 105; in Aberdeen, at the rate of 94; Dundee, 82; Leith and Paisley, 79; and Greenock, 74.

2518 Marriages were registered during April, or 84 daily; 842 during May, or 27 daily; and 5010 during June, or 167 daily.

INCREASE OF POPULATION AND EMIGRATION.

The Births for the quarter having numbered 34,346, and the Deaths 19,651, the natural increase of the population, not allowing for changes caused by emigration or immigration, amounted to 14,695. Of immigrants no satisfactory estimate can be formed, but with regard to emigrants, it is found from the Returns furnished by the Board of Trade that the number of these for the quarter amounted to 90,150, of whom 23,658 were English, 5030 Scottish, 21,456 Irish, 39,298 Foreign, and 708 whose nationality was not distinguished, but of whom 40 may be assumed to have been Scottish. If, then, 5030 + 40, the number of Scottish emigrants, be deducted from the number representing the excess of Births over Deaths, 9625 appears to be the probable increase of the population during the quarter.

TABLE IV.—Births, Deaths, and Marriages, and their Proportion to the Population, in Eight of the Principal Towns of Scotland, during the Quarter ending 30th June 1900.

TOWNS.	Estimated Population at middle of 1900.	BIRTHS.		DEATHS.		MARRIAGES.	
		Number.	Per Cent.	Number.	Per Cent.	Number.	Per Cent.
Glasgow.....	743969	6356	3·43	3888	2·10	2005	1·08
Edinburgh...	302262	2195	2·91	1438	1·91	837	1·11
Dundee.....	167584	1248	2·99	771	1·85	344	0·82
Aberdeen.....	144966	1231	3·41	627	1·73	340	0·94
Leith.....	78509	657	3·36	287	1·47	154	0·79
Paisley.....	78258	693	3·55	358	1·83	154	0·79
Greenock.....	60567	593	3·93	311	2·06	112	0·74
Perth.....	30820	219	2·85	179	2·33	81	1·05

DISEASES IN THE ABOVE PRINCIPAL TOWNS.

Of the whole population of Scotland about 36 per cent. is resident in these towns, and it may be assumed that diseases prevailing in them will be found to a corresponding extent throughout the country.

The total Deaths in these towns amounted to 2852 in April, 2636 in May, and 2371 in June; and of these 119 in April, 108 in May, and 82 in June were unspecified or ill-defined.

Miasmatic Diseases caused 273 Deaths in April, or 2·07 per thousand of the estimated population; 261 in May, or 1·91 per thousand; and 231 in June, or 1·75 per thousand.

Measles caused 79 Deaths in April, or 0·60 per thousand of the estimated population; 66 in May, or 0·48 per thousand; and 81 in June, or 0·61 per thousand. Scarlet Fever caused 22 Deaths in April, or 0·17 per thousand; 18 in May, or 0·13 per thousand; and 20 in June, or 0·15 per thousand. To Hooping-Cough were ascribed 82 Deaths in April, or 0·62 per thousand; 115 in May, or 0·84 per thousand; and 87 in June, or 0·66 per thousand. From Diphtheria there resulted 19 Deaths in April, or 0·15 per thousand; 28 in May, or 0·21 per thousand; and 13 in June, or 0·10 per thousand. To Fevers were attributed 17 Deaths in April, or 0·13 per thousand; 16 in May, or 0·12 per thousand; and 13 in June, or 0·10 per thousand.

Diarrhœa and Dysentery caused 34 Deaths in April, or 0·26 per thousand of estimated population; 49 in May, or 0·36; and 33 in June, or 0·25 per thousand.

Venereal Diseases caused 11 Deaths in April, 8 in May, and 20 in June.

From Intemperance there resulted 5 Deaths in April, 10 in May, and 4 in June.

Constitutional Diseases were the cause of 614 Deaths in April, 583 in May, and 499 in June; and of these, 122 in April, 111 in May, and 105 in June were from Cancer; and from Phthisis, 312, or 2·36 per thousand of estimated population in April; 299, or 2·19 per thousand in May; and 249, or 1·89 per thousand in June.

Developmental Diseases caused 243 Deaths in April, 189 in May, and 201 in June.

To Diseases of the Nervous System were attributed 330 Deaths in April, 340 in May, and 285 in June.

Diseases of the Respiratory Organs caused 584 Deaths in April, 427 in May, and 405 in June; and of these, 6 in April, 5 in May, and 2 in June were from Croup; 250 in April, 171 in May, and 128 in June from Bronchitis; and 268 in April, 207 in May, and 236 in June from Pneumonia.

Diseases of the Digestive System caused 159 Deaths in April, 147 in May, and 178 in June.

From Diseases of the Urinary System there resulted 69 Deaths in April, 73 in May, and 67 in June.

Parturition, or Diseases in connection therewith (including Puerperal Fever), caused 18 Deaths in April, 12 in May, and 18 in June.

To Violent Causes were ascribed 131 Deaths in April, 137 in May, and 100 in June.

WEATHER.

The following remarks on the weather of the quarter are extracted from the Meteorological Returns which appear in the Registrar-General's Monthly Reports:—

April was characterised by a mean barometric pressure a little less than the average, with a monthly range greatly above it; a mean temperature fully a degree above the average, with a mean daily range considerably above it; a mean humidity slightly below the average; a mean rainfall rather under the average, falling on three days more than the average; and six days' excess of westerly winds, blowing with a force considerably above the average.

May was characterised by a mean barometric pressure a little less than the average, with a monthly range considerably more than the average; a mean temperature nearly half a degree above the average, with a mean daily range a little under the average; a rather low mean humidity; a mean rainfall a little under the average, falling on the average number of days; and two days' excess of south winds, with a wind force greatly above the average.

June was characterised by a mean barometric pressure below the average, with a monthly range slightly above the average; a mean temperature nearly a degree above the average, with a mean daily range near the average; a mean humidity slightly above the average; a mean rainfall nearly the third of an inch above the average, falling on four days more than usual; and an excess of four days' of N.E., S.E., and S., and a defect of four days' of S.W. and W. winds, with a wind force distinctly below the average.

The mean height of the barometric column, reduced to sea-level and 32° Fahr., was 29·850 inches in April, 29·923 inches in May, and 29·883 inches in June. The mean temperature for the quarter was 50°·0, being 0°·5 above the average mean temperature for the quarter during the last ten years. The mean temperature during April was 45°·7; during May, 48°·7; and during June, 55°·7. The absolute highest temperature was 75°·0 in April, 75°·0 in May, and 79°·0 in June; the absolute lowest temperature being 21°·0 in April, 21°·8 in May, and 33°·0 in June. Rain fell on 16 days in April, on 14 days in May, and on 15 days in June; the mean depth being 2·66 inches in April, 2·52 inches in May, and 3·17 inches in June. Winds with an easterly point blew on 6 days in April, on 10 days in May, and on 12 days in June. Winds with a westerly point blew on 17 days in April, on 12 days in May, and on 9 days in June. Northerly winds blew on 8 days in April, on 10 days in May, and on 6 days in June. Southerly winds blew on 9 days in April, on 10 days in May, and on 12 days in June.

TABLE V.—Deaths from different Diseases during each Month of the Quarter

CAUSES OF DEATH.	Apr.	May	Jun.
ALL CAUSES - - - -	2852	2636	2371
I. SPECIFIC FEBRILE OR ZYMOTIC DISEASES -	335	330	298
II. PARASITIC DISEASES -	1	-	-
III. DIETETIC ,, -	9	12	8
IV. CONSTITUTIONAL ,, -	614	583	499
V. DEVELOPMENTAL ,, -	243	189	201
VI. LOCAL ,, -	1400	1277	1183
VII. VIOLENCE - - -	131	137	100
VIII. ILL-DEFINED AND NOT SPECIFIED CAUSES -	119	108	82
I.			
1. MIASMATIC DISEASES - -	273	261	231
2. DIARRHŒAL ,, - -	34	50	33
3. MALARIAL ,, - -	-	-	-
4. ZOOGENOUS ,, - -	-	-	-
5. VENEREAL ,, - -	11	8	20
6. SEPTIC ,, - -	17	11	14
II.			
PARASITIC DISEASES - -	1	-	-
III.			
DIETETIC DISEASES - - -	9	12	8
IV.			
CONSTITUTIONAL DISEASES -	614	583	499
V.			
DEVELOPMENTAL DISEASES -	243	189	201
VI.			
1. DISEASES OF NERVOUS SYSTEM -	330	340	285
2. ,, ORGANS OF SPECIAL SENSE - -	5	4	2
3. ,, CIRCULATORY SYSTEM	219	246	209
4. ,, RESPIRATORY SYSTEM	584	427	405
5. ,, DIGESTIVE SYSTEM -	159	147	178
6. ,, LYMPHATIC SYSTEM AND DUCTLESS GLANDS - -	1	8	2
7. ,, URINARY SYSTEM -	69	73	67
8. ,, REPRODUCTIVE SYSTEM :—			
(*a*) DISEASES OF ORGANS OF GENERATION -	8	5	8
(*b*) DISEASES OF PARTURITION - -	12	8	11
9. ,, ORGANS OF LOCOMOTION - - -	10	12	11
10. ,, INTEGUMENTARY SYSTEM - -	3	7	5

CAUSES OF DEATH.	Apr.	May	Jun.
VII.			
1. ACCIDENT OR NEGLIGENCE -	125	123	93
2. VIOLENCE OTHER THAN ACCIDENTAL - - - -	6	14	7
VIII.			
ILL-DEFINED AND NOT SPECIFIED CAUSES - - - -	119	108	82
MIASMATIC DISEASES.			
Small-pox { Vaccinated - -	1	1	1
Small-pox { Unvaccinated - -	1	1	2
Small-pox { No Statement - -	-	-	1
Chickenpox - - - - -	1	-	1
Measles - - - - -	79	66	81
Epidemic Rose Rash - - -	2	-	-
Scarlet Fever - - - -	22	18	20
Typhus - - - - -	2	4	3
Relapsing Fever - - - -	-	-	-
Influenza - - - - -	49	16	12
Hooping-Cough - - - -	82	115	87
Mumps - - - - -	-	-	-
Diphtheria - - - - -	19	28	13
Cerebro-spinal Fever - - -	-	-	-
Simple and Ill-defined Fever -	-	-	-
Enteric Fever - - - -	15	12	10
Other Miasmatic Diseases - -	-	-	-
DIARRHŒAL DISEASES.			
Simple Cholera - - - -	-	1	-
Diarrhœa, Dysentery - - -	34	49	33
MALARIAL DISEASES.			
Remittent Fever - - - -	-	-	-
Ague - - - - - -	-	-	-
ZOOGENOUS DISEASES.			
Hydrophobia - - - -	-	-	-
Glanders - - - - -	-	-	-
Splenic Fever - - - -	-	-	-
Cowpox and other Effects of Vaccination - - - -	-	-	-
VENEREAL DISEASES.			
Syphilis - - - - -	10	7	15
Gonorrhœa, Stricture of Urethra -	1	1	5
SEPTIC DISEASES.			
Phagedæna - - - - -	-	-	-
Erysipelas - - - - -	6	3	2
Pyæmia, Septicæmia - - -	5	4	5
Puerperal Fever - - - -	6	4	7

In Eight of the Principal Towns of Scotland ending 30th JUNE 1900.

CAUSES OF DEATH.	Apr.	May	Jun.
Parasitic Diseases.			
Thrush	1	-	-
Other Diseases from Veg. Parasites	-	-	-
Hydatid Disease	-	-	-
Other Dis. from Animal Parasites	-	-	-
Dietetic Diseases.			
Starvation, Want of Breast Milk	3	2	4
Scurvy	1	-	-
Intemp. { Chronic Alcoholism	3	9	4
Intemp. { Delirium Tremens	2	1	-
Constitutional Diseases.			
Rheumatic Fever, Rheumatism of Heart	11	5	9
Rheumatism	10	1	7
Gout	-	-	-
Rickets	5	8	2
Cancer	122	111	105
Tabes Mesenterica	48	44	39
Tubercular Meningitis (Acute Hydrocephalus)	54	51	37
Phthisis	312	299	249
Other forms of Tuber. Scrofula	40	44	24
Purp., Hæmorrhagic Diathesis	-	1	3
Anæmia, Chl., Leucocythæmia	3	14	18
Diabetes Mellitus	9	5	5
Other Constitutional Diseases	-	-	1
Developmental Diseases.			
Premature Birth	85	78	90
Atelectasis	8	11	6
Cyanosis	1	3	1
Spina Bifida	4	2	5
Imperforate Anus	1	1	-
Cleft Palate, Harelip	2	-	2
Other Congenital Defects	5	5	5
Old Age	137	89	92
Diseases of Nervous System.			
Inflammation of Brain or its Membranes	71	89	64
Apoplexy	96	111	89
Softening of Brain	5	8	7
Hemiplegia, Brain Paralysis	42	32	36
Paralysis Agitans	-	2	-
Insanity, General Par. of Insane	4	8	6
Chorea	-	-	-
Epilepsy	6	6	8
Convulsions	70	52	41
Laryngismus Stridulus	9	2	3
Idiopathic Tetanus	2	2	3
Paraplegia, Dis. of Spinal Cord	11	11	8
Other Diseases of Ner. System	14	17	20
Dis. of Organs of Special Sense.			
Otitis, Otorrhœa	5	4	2
Epistaxis and Disease of Nose	-	-	-
Ophthalmia and Disease of Eye	-	-	-

CAUSES OF DEATH.	Apr.	May	Jun.
Diseases of Circulatory System.			
Endocarditis, Valvular Dis.	150	176	149
Pericarditis	-	2	1
Hypertrophy of Heart	8	8	8
Angina Pectoris	2	4	6
Syncope	42	40	30
Aneurism	5	4	2
Senile Gangrene	3	3	3
Embolism, Thrombosis	2	2	1
Phlebitis	-	-	2
Varicose Veins	-	-	-
Other Diseases of Cir. System	7	7	7
Diseases of Respiratory System.			
Laryngitis	5	6	8
Croup	6	5	2
Other Dis. of Larynx and Trachea	-	-	-
Emphysema, Asthma	8	2	3
Bronchitis	250	171	128
Pneumonia	268	207	236
Pleurisy	19	12	9
Other Diseases of Resp. System	28	24	19
Diseases of Digestive System.			
Stomatitis	-	1	-
Dentition	20	12	12
Sore-throat, Quinsy	2	2	1
Dyspepsia	-	2	2
Hæmatemesis	-	2	2
Melæna	3	-	2
Diseases of Stomach	22	20	22
Enteritis	38	27	48
Ulceration of Intestine	3	2	5
Ileus, Obstruction of Intestine	12	12	11
Stricture or Strang. of Intestine	1	-	1
Intussusception of Intestine	4	1	3
Hernia	5	7	4
Fistula	1	-	-
Peritonitis	21	27	28
Ascites	1	-	-
Gallstones	2	3	3
Cirrhosis of Liver	5	7	5
Other Diseases of Liver	11	13	22
Other Dis. of Digestive System	8	9	7
Dis. of Lymphatic System and Ductless Glands.			
Diseases of Spleen	-	1	-
Diseases of Lymphatics	1	5	1
Diseases of Thyroid Body	-	1	1
Diseases of Suprarenal Capsules	-	1	-
Diseases of Urinary System.			
Acute Nephritis	25	18	25
Bright's Disease	36	39	27
Uræmia	-	2	3
Suppression of Urine	..	-	-
Calculus	-	1	-
Hæmaturia	-	-	-
Diseases of Bladder and of Prostate	8	12	8
Other Diseases of Urinary System	-	1	4

Deaths from Different Diseases—*continued.*

CAUSES OF DEATH.	Apr.	May	Jun.
Diseases of Organs of Generation.			
Ovarian Disease	2	4	1
Diseases of Uterus and Vagina	5	-	4
Disorders of Menstruation	-	-	-
Pelvic Abscess	-	1	2
Perineal Abscess	1	-	1
Diseases of Testes, Penis, Scrotum, &c.	-	-	-
Diseases of Parturition.			
Abortion, Miscarriage	1	-	2
Puerperal Mania	1	-	-
Puerperal Convulsions	2	1	3
Placenta Prævia, Flooding	2	3	3
Phlegmasia Dolens	-	-	-
Other Accidents of Childbirth	6	4	3
Diseases of Organs of Locomotion.			
Caries, Necrosis	7	7	7
Arthritis, Ostitis, Periostitis	-	1	-
Other Dis. of Organs of Locomotion	3	4	4
Diseases of Integumentary System.			
Carbuncle	-	2	1
Phlegmon, Cellulitis	2	1	1
Lupus	-	-	-
Ulcer, Bedsore	-	1	-
Eczema	1	3	-
Pemphigus	-	-	1
Other Dis. of Integumentary System	-	-	2

CAUSES OF DEATH.	Apr.	May	Jun.
Accident or Negligence.			
Mines and Quarries: Coal Mines	-	-	-
Mines and Quarries: Other Mines	-	-	-
Mines and Quarries: Quarries	-	-	-
Vehicles and Horses: Railways	8	6	1
Vehicles and Horses: Vehicles other than R'wys.	-	2	1
Vehicles and Horses: Horses	-	-	-
Ships, Boats, Docks (ex. Drowning)	-	-	1
Building Operations	-	-	-
Machinery	1	1	1
Weapons and Implements	1	-	1
Burns, Scalds: Conflagrations	-	2	-
Burns, Scalds: Other Burns & Scalds	18	12	7
Burns, Scalds: Explosions	-	-	-
Poisons, Poisonous Vapours	4	5	7
Drowning	11	15	11
Suffocation: In Bed	8	13	7
Suffocation: Otherwise	7	8	6
Falls	7	2	4
Weather Agencies	-	-	-
Fractures (not stated)	38	36	31
Otherwise, or Not Stated	22	21	15
Violence other than Accidental.			
Homicide	-	1	1
Suicide	6	13	6
Execution	-	-	-
Ill-defined and Not Specified Causes.			
Dropsy	2	1	-
Debility, Atrophy, Inanition	88	76	65
Mortification	-	3	-
Tumour	2	2	1
Abscess	2	-	1
Hæmorrhage	1	-	2
Sudden (Cause unascertained)	4	3	3
Other ill-defined and not specified Causes	20	23	10

BIRTHS, DEATHS, AND MARRIAGES

REGISTERED IN

SCOTLAND

DURING EACH MONTH

OF THE

QUARTER ending 30th JUNE 1900.

BIRTHS, DEATHS, AND MARRIAGES

REGISTERED IN SCOTLAND DURING

EACH MONTH of the QUARTER ending 30th JUNE 1900.

No. of Div. etc.		POPULATION.		BIRTHS.								DEATHS.						MARRIAGES.				No. of Div. etc.
		Census 1881	Census 1891	Apr.	May	Jun.	Total	Males	Fem.	Legit.	Illegit.	Apr.	May	Jun.	Total	Males	Fem.	Apr.	May	Jun.	Total	
	SCOTLAND, - -	3,735,573	4,025,647	11350	11564	11432	34346	17428	16918	32193	2153	7254	6564	5833	19651	10128	9523	2518	842	5010	8370	
	GROUPS OF DISTRICTS.																					
1	PRINCIPAL TOWN, -	1,408,152	1,596,109	5073	4987	4948	15008	7568	7440	14065	943	3154	2938	2618	8710	4535	4175	1420	504	2464	4388	1
2	LARGE TOWN, - -	446,664	515,386	1631	1686	1580	4897	2502	2395	4664	233	979	887	759	2625	1330	1295	314	91	669	1074	2
3	SMALL TOWN, - -	755,983	834,336	2406	2458	2476	7340	3771	3569	6913	427	1490	1301	1186	3977	2027	1950	427	119	941	1487	3
4	MAINLAND-RURAL, -	994,609	954,107	2060	2246	2190	6496	3286	3210	5980	516	1418	1243	1144	3805	1964	1841	339	118	898	1355	4
5	INSULAR-RURAL, - -	130,165	125,709	180	187	238	605	301	304	571	34	213	195	126	534	272	262	18	10	38	66	5
	REGISTRATION DIVISIONS.																					
I.	NORTHERN, - - -	123,984	118,237	180	171	192	543	265	278	499	44	212	208	136	556	278	278	18	17	37	72	I.
II.	NORTH-WESTERN, - -	167,415	165,191	281	279	303	863	424	439	812	51	294	220	209	723	349	374	43	15	87	145	II.
III.	NORTH-EASTERN, - -	417,862	433,199	1168	1170	1157	3495	1782	1713	3133	362	628	567	525	1720	879	841	169	102	487	758	III.
IV.	EAST-MIDLAND, - -	603,487	630,098	1508	1545	1558	4611	2352	2259	4285	326	945	900	870	2715	1333	1382	323	104	687	1114	IV.
V.	WEST-MIDLAND, - -	281,246	312,820	883	894	860	2637	1347	1290	2530	107	596	499	422	1517	786	731	151	29	327	507	V.
VI.	SOUTH-WESTERN, - -	1,385,278	1,563,097	5421	5373	5314	16108	8169	7939	15288	820	3269	2983	2599	8851	4659	4192	1279	380	2258	3917	VI.
VII.	SOUTH-EASTERN, - -	546,208	599,213	1521	1676	1638	4835	2435	2400	4538	297	989	898	822	2709	1410	1299	443	157	881	1481	VII.
VIII.	SOUTHERN, - - -	210,093	203,792	388	456	410	1254	654	600	1108	146	321	289	250	860	434	426	92	38	246	376	VIII.
	REGISTRATION COUNTIES.																					
	I. NORTHERN DIVISION.																					
1	Shetland, - - - -	29,705	28,711	24	42	43	109	51	58	102	7	54	53	23	130	63	67	2	3	5	10	1
2	Orkney, - - - -	32,044	30,453	46	45	48	139	66	73	131	8	37	59	35	131	73	58	10	7	18	35	2
3	Caithness, - - - -	38,865	37,177	75	55	67	197	100	97	179	18	77	54	53	184	90	94	4	5	12	21	3
4	Sutherland, - - - -	23,370	21,896	35	29	34	98	48	50	87	11	44	42	25	111	52	59	2	2	2	6	4

	II. North-Western Division.																					
5	Ross and Cromarty,	79,551	78,727	125	119	143	387	193	194	362	25	139	86	97	322	149	173	15	8	17	40	5
6	Inverness,	87,864	86,464	156	160	160	476	231	245	450	26	155	134	112	401	200	201	28	7	70	105	6
	III. North-Eastern Division.																					
7	Nairn,	8,824	8,516	16	19	14	49	21	28	46	3	6	16	7	29	11	18	1	2	11	14	7
8	Elgin (or Moray),	43,542	43,175	109	97	113	319	160	159	286	33	59	62	56	177	86	91	15	5	38	58	8
9	Banff,	60,267	61,980	158	148	149	455	233	222	406	49	80	66	67	213	105	108	16	5	56	77	9
10	Aberdeen,	270,934	284,036	787	812	757	2356	1215	1141	2114	242	436	370	349	1155	606	549	128	79	352	559	10
11	Kincardine,	34,295	35,492	98	94	124	316	153	163	281	35	47	53	46	146	71	75	9	11	30	50	11
	IV. East-Midland Division.																					
12	Forfar,	266,292	277,735	653	721	667	2041	1034	1007	1858	183	448	412	410	1270	639	631	179	64	293	536	12
13	Perth,	124,788	122,185	221	256	249	726	374	352	684	42	190	183	182	555	256	299	43	13	119	175	13
14	Fife,	174,966	190,365	537	483	539	1559	799	760	1475	84	252	254	242	748	376	372	86	21	230	337	14
15	Kinross,	7,276	6,673	13	13	17	43	20	23	38	5	13	12	7	32	13	19	2	1	10	13	15
16	Clackmannan,	30,165	33,140	84	72	86	242	125	117	230	12	42	39	29	110	49	61	13	5	35	53	16
	V. West-Midland Division.																					
17	Stirling,	105,782	118,021	401	413	390	1204	622	582	1162	42	248	209	170	627	328	299	70	10	155	235	17
18	Dumbarton,	78,182	98,014	301	313	307	921	470	451	887	34	185	169	137	491	256	235	53	9	109	171	18
19	Argyll,	79,625	78,381	139	143	133	415	204	211	389	26	134	94	98	326	169	157	24	9	50	83	19
20	Bute,	17,657	18,404	42	25	30	97	51	46	92	5	29	27	17	73	33	40	4	1	13	18	20
	VI. South-Western Division.																					
21	Renfrew,	225,496	245,067	804	755	767	2326	1205	1121	2247	79	468	459	394	1321	678	643	169	40	272	481	21
22	Ayr,	217,607	226,386	653	718	677	2048	1060	988	1929	119	409	337	287	1033	528	505	132	27	306	465	22
23	Lanark,	942,175	1,091,644	3964	3900	3870	11734	5904	5830	11112	622	2392	2187	1918	6497	3453	3044	978	313	1680	2971	23
	VII. South-Eastern Division.																					
24	Linlithgow,	44,089	53,532	178	184	220	582	298	284	557	25	88	66	76	230	136	94	34	10	64	108	24
25	Edinburgh,	388,755	433,552	1151	1244	1188	3583	1806	1777	3364	219	764	708	628	2100	1092	1008	321	136	711	1168	25
26	Haddington,	38,357	37,377	69	96	85	250	120	130	229	21	46	49	38	133	67	66	31	4	43	78	26
27	Berwick,	35,260	32,290	52	67	69	188	84	104	171	17	45	34	38	117	49	68	33	5	22	60	27
28	Peebles,	13,772	14,722	22	33	32	87	44	43	79	8	19	11	20	50	26	24	8	1	15	24	28
29	Selkirk,	25,975	27,740	49	52	44	145	83	62	138	7	27	30	22	79	40	39	16	1	26	43	29
	VIII. Southern Division.																					
30	Roxburgh,	53,188	53,500	91	95	79	265	132	133	241	24	59	79	68	206	109	97	36	7	56	99	30
31	Dumfries,	76,171	74,249	142	181	155	478	266	212	412	66	134	111	102	347	186	161	25	17	101	143	31
32	Kirkcudbright,	42,286	40,163	80	81	92	253	136	117	229	24	69	53	40	162	77	85	15	7	52	74	32
33	Wigtown,	38,448	35,880	75	99	84	258	120	138	226	32	59	46	40	145	62	83	16	7	37	60	33

No. of Dist.	REGISTRATION DISTRICTS.	POPULATION. Census 1881	POPULATION. Census 1891	BIRTHS. Apr.	BIRTHS. May	BIRTHS. Jun.	BIRTHS. Total	BIRTHS. Males	BIRTHS. Fem.	BIRTHS. Legit.	BIRTHS. Illegit.	DEATHS. Apr.	DEATHS. May	DEATHS. Jun.	DEATHS. Total	DEATHS. Mal	DEATHS. Fem	MARRIAGES. Apr.	MARRIAGES. May	MARRIAGES. Jun.	MARRIAGES. Tot	No. of Dist.
	I. NORTHERN DIVISION.																					
	1. SHETLAND.																					
1	Bressay, - - - - -	850	802	0	0	0	0	0	0	0	0	0	1	2	3	1	2	0	0	0	0	1
	(1 (2) Burra and Quarff, now 5 (2) *infra.*)																					
2	Delting, - - - - -	1654	1512	1	2	2	5	2	3	5	0	0	1	0	1	0	1	0	0	0	0	2
3	Dunrossness, etc.—(1) Dunrossness,	1604	1415	3	0	3	6	2	4	6	0	1	0	2	3	1	2	0	0	0	0	3
	(2) Sandwick & Cunningsburgh,	2308	2114	3	5	1	9	5	4	8	1	5	4	1	10	8	2	0	0	0	0	
	(3) Fair Isle, - - -	214	223	0	1	0	1	0	1	1	0	1	0	0	1	1	0	0	0	0	0	
4	Fetlar - - - - -	431	363	0	1	1	2	2	0	2	0	0	0	0	0	0	0	0	0	0	0	4
	(4 (2) North Yell, now 6 (2) *infra*).																					
5	LERWICK—(1) LERWICK, - -	4995	5013	6	12	7	25	11	14	23	2	11	14	5	30	10	20	2	3	3	8	5
	(2) Burra Isles, -	695	744	0	1	1	2	1	1	2	0	0	0	0	0	0	0	0	0	1	1	
6	Yell—(1) Mid and South Yell, -	1708	1798	1	0	3	4	2	2	4	0	2	9	3	14	4	10	0	0	0	0	6
	(2) North Yell, - -	821	713	0	0	3	3	3	0	3	0	1	1	0	2	1	1	0	0	0	0	
7	Nesting, etc.—(1) Nesting, -	816	776	2	2	0	4	3	1	3	1	1	2	1	4	2	2	0	0	1	1	7
	(2) Lunnasting, -	783	719	1	0	1	2	1	1	2	0	0	1	0	1	1	0	0	0	0	0	
	(3) Whalsay, -	870	927	0	1	2	3	1	2	3	0	5	2	0	7	4	3	0	0	0	0	
	(4) Whalsay Skerries,	157	167	0	0	0	0	0	0	0	0	0	0	0	0	0	0	0	0	0	0	
8	Northmavine, - - -	2269	2197	2	1	4	7	2	5	6	1	5	4	1	10	3	7	0	0	0	0	8
9	Sandsting and Aithsting, - -	2702	2562	1	1	6	8	1	7	8	0	1	6	5	12	5	7	0	0	0	0	9
10	Tingwall, etc.—(1) Tingwall, -	1484	1515	0	6	3	9	4	5	8	1	6	2	2	10	5	5	0	0	0	0	10
	(2) Whiteness & Weisdale,	901	814	1	2	1	4	3	1	4	0	2	0	1	3	2	1	0	0	0	0	
11	Unst, - - - - -	2181	2280	0	5	4	9	5	4	9	0	10	3	0	13	10	3	0	0	0	0	11
12	Walls, etc.—(1) Walls, - -	1166	1062	2	1	1	4	2	2	4	0	2	3	0	5	4	1	0	0	0	0	12
	(2) Sandness, -	575	512	1	0	0	1	0	1	0	1	1	0	0	1	1	0	0	0	0	0	
	(3) Papa-Stour, -	254	244	0	0	0	0	0	0	0	0	0	0	0	0	0	0	0	0	0	0	
	(4) Foula,‡ - -	267	239	0	1	0	1	1	0	1	0	0	0	0	0	0	0	0	0	0	0	
	2. ORKNEY.																					
* 13	Birsay, - - - - -	1581	1524	2	0	1	3	2	1	3	0	0	3	3	6	4	2	0	0	0	0	13
* 14	Deerness, - - - - -	867	844	1	2	2	5	0	5	4	1	1	0	0	1	0	1	0	0	1	1	14
15	Eday and Pharay, - - -	802	705	0	1	1	2	1	1	2	0	0	0	0	0	0	0	0	0	2	2	15
16	Evie and Rendall, - - -	1351	1233	3	1	1	5	3	2	4	1	1	8	0	9	4	5	0	1	1	2	16
17	Firth and Stennes—(1) Firth, -	713	731	1	5	1	7	3	4	6	1	2	2	2	6	2	4	0	0	1	1	17
	(2) Stennes, -	649	594	0	1	1	2	0	2	2	0	0	1	0	1	1	0	0	0	0	0	
* 18	Harray, - - - - -	745	735	1	0	1	2	1	1	2	0	0	0	3	3	3	0	0	1	0	1	18
19	Holm and Paplay, - - -	1090	950	1	2	2	5	4	1	5	0	1	0	1	2	1	1	1	0	0	1	19
20	Hoy and Græmsay, - - -	603	537	0	0	2	2	2	0	1	1	0	3	0	3	2	1	0	0	1	1	20
21	KIRKWALL AND ST. OLA, -	4801	4755	11	8	5	24	15	9	23	1	6	8	9	23	11	12	1	1	5	7	21
* 22	North Ronaldshay, - -	547	501	1	1	0	2	0	2	2	0	0	0	0	0	0	0	0	0	0	0	22

23	Orphir,	1015	1001	2	1	2	5	1	4	5	0	1	1	0	2	1	1	0	0	0	0		23
24	Rousay and Egilshay,	1118	988	2	2	1	5	2	3	5	0	2	0	0	2	2	0	0	0	0	0		24
† 25	St Andrews,	828	763	2	0	2	4	3	1	4	0	1	1	1	3	2	1	1	0	0	1		25
* 26	Sanday,	2082	1929	2	1	4	7	2	5	6	1	3	4	3	10	7	3	2	1	1	4		26
27	Sandwick,	1198	1109	2	2	3	7	4	3	7	0	2	1	1	4	1	3	0	0	0	0		27
28	Shapinshay,	974	903	0	3	0	3	0	3	3	0	2	5	4	11	6	5	0	0	0	0		28
29	South Ronaldshay and Burray,	3314	3059	1	3	5	9	6	3	8	1	6	3	2	11	5	6	2	1	2	5		29
30	Stromness,	2410	2333	4	6	4	14	6	8	13	1	2	0	1	9	5	4	1	0	3	4		30
31	Stronsay,	1305	1309	4	1	3	8	4	4	8	0	2	3	2	7	3	4	1	1	1	3		31
32	Walls, etc.—(1) Walls,	1013	1006	1	0	3	4	3	1	4	0	1	2	1	4	4	0	0	1	0	1		32
	(2) Flotta,	493	499	0	1	1	2	0	2	2	0	0	0	2	2	1	1	0	0	0	0		
33	Westray, etc.—(1) Westray,	2200	2108	5	4	3	12	4	8	12	0	4	7	0	11	7	4	1	0	0	1		33
	(2) Papa-Westray,	345	337	0	0	0	0	0	0	0	0	0	1	0	1	1	0	0	0	0	0		
	3. CAITHNESS.																						
34	Bower,	1608	1506	4	2	4	10	5	5	10	0	2	0	3	5	3	2	0	1	2	3		34
† 35	Canisbay,	2373	2168	5	4	4	13	4	9	11	2	3	3	3	9	7	2	1	1	1	3		35
36	Dunnet,	1607	1488	2	4	3	9	5	4	7	2	3	1	1	5	1	4	1	1	0	2		36
37a	Halkirk,	2722	2577	6	5	10	21	13	8	17	4	10	0	3	13	8	5	1	0	5	6		37a
* 37b	Keiss,	1348	1266	2	2	2	6	3	3	6	0	0	2	0	2	1	1	0	0	0	0		37b
38	Latheron,	6675	5875	12	8	11	31	14	17	28	3	5	8	5	18	8	10	0	0	1	1		38
39	Olrig,	2002	1837	2	2	3	7	3	4	7	0	3	7	2	12	8	4	0	0	1	1		39
40	Reay,	1197	1182	2	2	1	5	1	4	5	0	2	3	1	6	1	5	0	0	0	0		40
41	THURSO,	6200	5825	11	8	9	28	17	11	25	3	13	11	12	36	16	20	0	0	2	2		41
42	Watten,	1406	1390	2	1	0	3	1	2	3	0	1	0	2	3	2	1	0	1	0	1		42
† 43	WICK,	11727	12063	27	17	20	64	34	30	60	4	35	19	21	75	35	40	1	1	0	2		43
	4. SUTHERLAND.																						
44	Assynt—(1) Kirkton,	498	400	0	2	0	2	1	1	2	0	0	1	1	2	1	1	0	0	0	0		44
	(2) Stoer,	2283	2151	3	3	3	9	5	4	8	1	7	4	1	12	4	8	0	0	0	0		
45	Clyne,	1812	1713	2	2	6	10	6	4	10	0	1	2	0	3	2	1	0	0	0	0		45
46	Creich—(1) Bonar,	1571	1436	2	2	1	5	2	3	4	1	4	3	5	12	5	7	1	0	1	2		46
	(2) Rosehall,	652	577	0	0	1	1	0	1	1	0	1	3	0	4	2	2	0	0	0	0		
47	DORNOCH,	2449	2331	9	4	3	16	6	10	12	4	6	7	3	16	9	7	0	0	0	0		47
48	Durness,	987	960	1	1	0	2	1	1	2	0	4	2	2	8	4	4	0	0	0	0		48
49	Eddrachillis—(1) Scourie,	605	511	0	2	2	4	4	0	4	0	1	0	0	1	0	1	0	0	0	0		49
	(2) Kinlochbervie,	920	898	1	0	0	1	1	0	1	0	4	5	1	10	6	4	1	1	0	2		
50	Farr—(1) Kirkton,	1140	1081	2	1	0	3	3	0	3	0	3	3	0	6	3	3	0	0	0	0		50
	(2) Strathy,	1784	1669	3	0	3	6	4	2	5	1	5	1	2	8	4	4	0	0	0	0		
51	Golspie,	1556	1451	2	0	5	7	4	3	7	0	0	2	2	4	0	4	0	1	0	1		51
52	Kildonan,	1942	1828	3	5	4	12	3	9	10	2	5	1	2	8	5	3	0	0	0	0		52
53	Lairg,	1355	1169	1	1	2	4	1	3	4	0	0	2	2	4	2	2	0	0	1	1		53
54	Loth,	584	528	0	1	0	1	0	1	1	0	0	0	0	0	0	0	0	0	0	0		54
55	Rogart,	1303	1268	2	3	3	8	3	5	8	0	2	0	2	4	1	3	0	0	0	0		55
56	Tongue,	1929	1925	4	2	1	7	4	3	5	2	1	6	2	9	4	5	0	0	0	0		56

N.B.—Districts containing Parliamentary and Royal Burghs are printed in capitals, thus—EDINBURGH. Districts containing Towns of 2000 Inhabitants and upwards are printed in small capitals, thus—CARLUKE. An asterisk "*" is prefixed to those Districts which have different names from the Parishes in which they are situated, or which comprise more, or parts of more than one Parish. The component parts of these Districts will be found on page 45.

A dagger "†" is prefixed to those Districts which consist of only a part of the Civil Parish of the same name.

‡ Return not received. The numbers given are those for the corresponding quarter of last year.

No. of Dist.	REGISTRATION DISTRICTS.	POPULATION. Census 1881	POPULATION. Census 1891	BIRTHS. Apr.	BIRTHS. May	BIRTHS. Jun.	BIRTHS. Total	BIRTHS. Males	BIRTHS. Fem.	BIRTHS. Legit.	BIRTHS. Illegit.	DEATHS. Apr.	DEATHS. May	DEATHS. Jun.	DEATHS. Total	DEATHS. Mal	DEATHS. Fem	MARRIAGES. Apr.	MARRIAGES. May	MARRIAGES. Jun.	MARRIAGES. Tot.	No. of Dist.
	II. NORTH-WESTERN DIVISION.																					
	5. Ross and Cromarty.																					
	Mainland.																					
57	Alness,	1033	1039	1	1	3	5	4	1	5	0	0	0	2	2	2	0	0	0	1	1	57
* 58	Applecross—(1) Applecross,	958	890	2	0	0	2	1	1	2	0	2	1	0	3	1	2	0	0	0	0	58
	(2) Shieldaig,	1134	987	1	0	0	1	1	0	1	0	3	0	2	5	1	4	0	0	0	0	
59*a*	Avoch,	1691	1817	7	1	5	13	12	1	13	0	3	4	2	9	1	8	2	0	0	2	59*a*
* 59*b*	Carnoch,	296	249	0	0	0	0	0	0	0	0	1	0	0	1	1	0	0	0	0	0	59*b*
† 60	Contin—(1) Contin,	708	592	0	3	1	4	1	3	4	0	1	0	1	2	1	1	0	0	0	0	60
	(2) Kinlochluichart,	632	630	3	0	1	4	2	2	4	0	2	1	1	4	2	2	0	0	0	0	
61	CROMARTY,	2009	2007	4	6	2	12	7	5	11	1	5	1	2	8	3	5	1	0	0	1	61
62	DINGWALL,	2220	2576	3	13	9	25	13	12	20	5	5	7	4	16	6	10	1	0	3	4	62
63	Edderton,	789	642	0	0	0	0	0	0	0	0	2	2	0	4	2	2	0	0	0	0	63
64	Fearn,	2135	1900	3	2	5	10	4	6	10	0	5	2	1	8	2	6	0	0	0	0	64
65	Fodderty,	1880	1897	2	1	4	7	4	3	7	0	3	1	3	7	2	5	1	0	0	1	65
† 66	Gairloch—(1) Northern,	1461	1317	1	0	3	4	1	3	4	0	4	0	3	7	4	3	0	0	0	0	66
	(2) Southern,	3018	2773	1	3	4	8	6	2	7	1	11	2	3	16	7	9	0	0	0	0	
67	Glenshiel,	424	394	0	1	0	1	0	1	0	1	0	1	1	2	2	0	0	0	0	0	67
68	Killearnan,	1109	951	2	1	1	4	1	3	4	0	1	1	4	6	2	4	0	0	0	0	68
69	Kilmuir-Easter,	1146	1024	0	2	1	3	1	2	3	0	3	0	2	5	2	3	0	1	0	1	69
70	Kiltearn,	1182	1301	1	3	3	7	3	4	7	0	2	0	1	3	2	1	0	1	0	1	70
71*a*	Kincardine—(1) Kincardine,	1148	1078	0	2	1	3	2	1	3	0	0	0	0	0	0	0	1	0	0	1	71*a*
	(2) Strathoykel,	324	339	0	1	1	2	2	0	2	0	2	1	1	4	1	3	0	0	0	0	
71*b*	Kinlochluichart (now 60 (2) *supra*).																					71*b*
72	Kintail,	688	588	2	0	1	3	1	2	3	0	0	1	0	1	1	0	0	0	0	0	72
73	Knockbain,	1816	1667	2	3	1	6	3	3	6	0	1	3	2	6	3	3	0	0	0	0	73
74	Lochalsh,	2050	1868	4	3	2	9	3	6	9	0	6	3	1	10	4	6	1	0	0	1	74
75	Lochbroom—(1) Lochbroom,	3024	2836	4	2	1	7	2	5	7	0	0	6	3	9	5	4	0	1	1	2	75
	(2) Coigach,	1167	1074	2	2	1	5	2	3	5	0	1	0	3	4	0	4	0	0	0	0	
76	Lochcarron,	1718	1642	4	1	6	11	8	3	11	0	3	2	6	11	7	4	0	0	0	0	76
77	Logie-Easter,	827	870	1	5	0	6	4	2	3	3	3	1	0	4	1	3	0	0	0	0	77
78	Nigg,	1000	930	3	0	0	3	0	3	3	0	2	0	0	2	1	1	1	0	1	2	78
79	Resolis,	1424	1339	2	2	0	4	2	2	3	1	1	0	1	2	0	2	0	0	2	2	79
80	ROSEMARKIE,	1357	1343	0	3	1	4	3	1	4	0	3	0	0	3	1	2	0	0	1	1	80
81	Rosskeen,	3773	3480	8	3	6	17	6	11	16	1	5	5	4	14	7	7	1	1	0	2	81
82	TAIN,	3009	2818	1	9	2	12	6	6	11	1	3	4	5	12	6	6	1	0	2	3	82
83	Tarbat,	1878	1703	3	2	2	7	4	3	5	2	3	2	1	6	5	1	0	1	0	1	83
84	Urquhart and Logie-Wester,	2525	2328	1	4	6	11	4	7	10	1	2	1	2	5	3	2	0	0	1	1	84
† 85	Urray,	2511	2248	6	3	3	12	6	6	11	1	2	2	2	6	3	3	2	0	4	6	85

	Insular.																						
†86a	Barvas,	5325	5699	12	10	14	36	12	24	34	2	4	5	1	10	3	7	1	0	0	1	86a
*86b	Carloway,	2974	2959	8	1	8	17	10	7	17	0	4	8	4	16	11	5	0	0	0	0	86b
*87	Lochs,	4543	4717	6	4	11	21	12	9	21	0	16	2	9	27	15	12	0	2	0	2	87
88	STORNOWAY,	10389	11799	21	21	27	69	34	35	65	4	19	15	18	52	24	28	2	1	1	4	88
†89	Uig,	2256	2416	4	1	7	12	6	6	11	1	6	2	2	10	5	5	0	0	0	0	89
	6. INVERNESS.																						
	Mainland.																						
90a	Abernethy and Kincardine,	1530	1354	1	1	3	5	0	5	4	1	6	3	1	10	6	4	1	0	2	3	90a
90b	Alvie,	707	656	1	0	0	1	0	1	1	0	0	0	1	1	0	1	0	0	0	0	90b
91a	Ardersier,	2086	1914	1	3	3	7	4	3	6	1	1	2	1	4	4	0	0	0	1	1	91a
*91b	Arisaig,	1136	929	3	0	2	5	1	4	4	1	2	1	0	3	2	1	0	0	1	1	91b
92a	Boleskine, etc.—(1) Boleskine,	578	508	1	2	2	5	3	2	5	0	3	1	1	5	3	2	0	0	0	0	92a
	(2) Fort-Augustus or Abertarff,	873	930	4	4	0	8	2	6	8	0	1	2	1	4	0	4	0	0	0	0	
*92b	Cannich,	719	522	2	1	0	3	2	1	3	0	0	0	1	1	1	0	0	0	1	1	92b
93	Cromdale and Inverallan (now 128b *infra*).																					93
94	Croy and Dalcross,	1364	1225	1	0	2	3	3	0	3	0	2	2	2	6	4	2	0	0	0	0	94
95	Daviot and Dunlichty,	1252	1106	1	2	1	4	2	2	4	0	1	0	0	1	1	0	0	0	0	0	95
96a	Dores,	1145	923	1	2	1	4	1	3	4	0	2	0	0	2	1	1	1	0	1	2	96a
96b	Duthil, etc.—(1) Duthil,	1813	2165	3	2	2	7	4	3	6	1	2	4	0	6	3	3	0	0	2	2	96b
	(2) Rothiemurchus,	293	266	0	0	0	0	0	0	0	0	1	0	0	1	1	0	0	0	0	0	
97	Glenelg—(1) Glenelg,	658	644	1	0	1	2	2	0	1	1	0	2	1	3	2	1	1	0	1	2	97
	(2) Knoydart,	458	415	0	0	1	1	1	0	1	0	0	0	0	0	0	0	0	0	1	1	
	(3) North Morar,	485	444	2	1	1	4	2	2	4	0	1	0	1	2	0	2	0	1	0	1	
98	INVERNESS,	22070	24186	68	60	41	169	74	95	163	6	46	49	47	142	65	77	16	4	36	56	98
99	Kilmonivaig—(1) Glengarry,	553	501	1	1	0	2	1	1	2	0	2	0	0	2	1	1	0	0	2	2	99
	(2) Lochaber,	1375	1704	2	1	1	4	3	1	4	0	1	1	1	3	2	1	0	0	2	2	
†100	Kilmorack,	2128	1906	2	4	3	9	6	3	9	0	2	2	3	7	4	3	0	0	1	1	100
†101	Kiltarlity,	1821	1587	0	2	6	8	5	3	8	0	2	1	2	5	4	1	2	0	1	3	101
102	Kingussie and Insh,	1977	1941	4	3	3	10	4	6	7	3	4	2	1	7	3	4	2	1	3	6	102
103	Kirkhill,	1480	1307	0	1	5	6	2	4	6	0	5	1	2	8	5	3	0	0	2	2	103
104	Laggan,	927	857	0	1	0	1	1	0	1	0	1	4	1	6	4	2	0	0	0	0	104
105	Moy and Dalarossie,	803	730	2	0	3	5	3	2	5	0	0	0	0	0	0	0	0	0	1	1	105
106	Petty,	1531	1298	0	2	3	5	3	2	5	0	3	1	2	6	3	3	0	0	2	2	106
107	Urquhart, etc.—(1) Urquhart,	2013	1663	7	1	1	9	3	6	8	1	0	2	0	2	1	1	0	0	0	0	107
	(2) Glenmoriston,	425	377	2	0	1	3	2	1	3	0	1	1	0	2	1	1	0	0	0	0	
	Insular.																					
108	Barra,	2161	2365	2	6	11	19	10	9	19	0	1	4	4	9	5	4	0	0	0	0	108
109	Bracadale—(1) Bracadale,	382	386	1	1	0	2	1	1	2	0	0	0	1	1	0	1	0	0	0	0	109
	(2) Minginish,	547	534	0	0	2	2	2	0	2	0	1	1	1	3	1	2	0	0	0	0	
110	Duirinish—(1) Duirinish,	3313	3056	2	4	6	12	7	5	12	0	7	7	3	17	8	9	0	0	0	0	110
	(2) Waternish,	1006	877	2	3	0	5	4	1	4	1	3	0	0	3	2	1	0	0	1	1	
111	Harris—(1) North Harris,	2844	2981	4	7	5	16	5	11	15	1	6	2	6	14	9	5	1	0	0	1	111
	(2) South Harris,	1439	1468	1	3	5	9	4	5	8	1	2	2	3	7	4	3	0	0	0	0	
	(3) Bernera,	454	504	1	3	1	5	4	1	3	2	1	0	1	2	1	1	1	0	0	1	
	(4) St Kilda, ‡	77	71																			

‡ The Returns from the remote Island of St Kilda are received with so much irregularity that they appear only in the Detailed Annual Reports.

No. of Dist.	REGISTRATION DISTRICTS.	POPULATION. Census 1881	POPULATION. Census 1891	BIRTHS. Apr.	BIRTHS. May	BIRTHS. Jun.	BIRTHS. Total	BIRTHS. Males	BIRTHS. Fem.	BIRTHS. Legit.	BIRTHS. Illegit.	DEATHS. Apr.	DEATHS. May	DEATHS. Jun.	DEATHS. Total	DEATHS. Mal	DEATHS. Fem	MARRIAGES. Apr.	MARRIAGES. May	MARRIAGES. Jun.	MARRIAGES. Tot.	No. of Dist.
	INVERNESS—*continued.*																					
*112	Kilmuir—(1) Kilmuir,	1265	1148	0	3	3	6	2	4	6	0	2	3	1	6	4	2	0	0	2	2	112
	(2) Stenscholl,	1314	1261	2	1	3	6	3	3	6	0	3	3	4	10	7	3	0	0	1	1	
113	North Uist,	4264	4187	7	8	5	20	8	12	19	1	12	11	8	31	10	21	0	0	0	0	113
114	Portree—(1) Portree,	2483	2506	2	4	3	9	4	5	9	0	5	2	4	11	6	5	0	1	0	1	114
	(2) Raasay,	708	670	1	3	5	9	7	2	9	0	2	2	0	4	2	2	0	0	1	1	
115	Sleat,	2051	1843	2	3	2	7	4	3	6	1	4	1	3	8	4	4	2	0	0	2	115
116	Small Isles,	550	436	0	1	2	3	2	1	3	0	1	1	0	2	1	1	0	0	0	0	116
†117	Snizort—(1) North,	731	665	0	0	1	1	1	0	1	0	0	1	0	1	1	0	0	0	0	0	117
	(2) South,	1372	1228	4	3	0	7	5	2	7	0	2	0	0	2	1	1	0	0	0	0	
118	South Uist—(1) Benbecula,	1781	1659	2	3	8	13	10	3	11	2	1	3	0	4	2	2	1	0	0	1	118
	(2) Howmore,	1968	1879	3	3	2	8	2	6	7	1	5	3	2	10	4	6	0	0	3	3	
	(3) Boisdale,	2329	2283	6	5	8	19	8	11	18	1	4	1	0	5	2	3	0	0	1	1	
119	Strath,	2625	2399	4	2	2	8	4	4	8	0	4	6	2	12	5	7	0	0	1	1	119
	III. NORTH-EASTERN DIVISION.																					
	7. NAIRN.																					
120	Ardclach,	1075	942	0	1	3	4	0	4	3	1	1	1	2	4	1	3	0	0	1	1	120
121	Auldearn,	1292	1315	2	6	1	9	5	4	8	1	1	1	0	2	0	2	0	0	1	1	121
122	Cawdor,	1067	1009	4	1	4	9	4	5	8	1	0	3	0	3	1	2	0	0	0	0	122
123	NAIRN,	5390	5250	10	11	6	27	12	15	27	0	4	11	5	20	9	11	1	2	9	12	123
	8. ELGIN (OR MORAY).																					
124	Abernethy and Kincardine (now 90*a supra*).																					124
125	Alves,	1117	1096	1	4	5	10	5	5	9	1	1	0	1	2	1	1	1	0	0	1	125
† 126	Bellie,	2047	1914	3	4	4	11	5	6	10	1	1	1	2	4	2	2	1	0	2	3	126
127	Birnie,	367	405	6	1	1	8	1	7	8	0	0	0	0	0	0	0	0	0	0	0	127
128*a*	Boharm (now 147*b infra*).																					128*a*
128*b*	Cromdale, etc.—																					128*b*
	(1) Cromdale and Advie,	1166	1016	6	1	3	10	5	5	9	1	1	3	0	4	1	3	0	0	1	1	
	(2) Inverallan,	2034	2010	3	1	5	9	5	4	9	0	2	5	5	12	7	5	0	1	4	5	
129	Dallas,	915	860	1	1	0	2	0	2	2	0	2	0	1	3	1	2	0	0	0	0	129
130	DRAINIE,	3991	3922	13	10	10	33	21	12	29	4	1	8	7	16	7	9	3	1	2	6	130
131	Duffus—(1) Burghead,	2076	2284	9	8	5	22	12	10	18	4	7	4	4	15	11	4	0	0	0	0	131
	(2) Duffus,	1909	2015	4	1	8	13	6	7	12	1	3	2	3	8	2	6	0	0	3	3	
132	Duthil, etc. (now 96*b supra*).																					132
133	Dyke,	1236	1044	1	3	2	6	3	3	6	0	5	2	0	7	3	4	0	0	0	0	133
134	Edinkillie,	1217	1032	4	3	0	7	1	6	7	0	2	2	0	4	1	3	0	0	1	1	134
*135	ELGIN,	9868	10473	26	28	34	88	45	43	79	9	17	18	18	53	26	27	8	1	10	19	135

†136	NEW SPYNIE,	544	542	3	1	3	7	4	3	5	2	1	1	0	2	1	1	0	0	0	0	136
137	FORRES,	4752	4801	10	9	11	30	14	16	26	4	8	7	4	19	10	9	0	1	9	10	137
138	Kinloss,	1072	958	4	4	4	12	6	6	11	1	0	0	1	1	1	0	0	0	0	0	138
139	Knockando,	1838	1712	2	5	2	9	4	5	9	0	1	3	3	7	3	4	0	0	1	1	139
140	Rafford,	1052	982	1	3	3	7	2	5	6	1	1	0	1	2	2	0	0	0	2	2	140
141	Rothes,	2201	2299	2	6	5	13	7	6	10	3	1	2	2	5	2	3	1	1	2	4	141
† 142	St Andrews-Lhanbryde,	1345	1277	2	1	2	5	3	2	5	0	0	1	2	3	3	0	1	0	0	1	142
143	Speymouth,	656	616	0	1	1	2	2	0	2	0	1	2	0	3	1	2	0	0	0	0	143
144	Urquhart—(1) Urquhart,	1187	1149	6	2	3	11	7	4	10	1	4	1	0	5	1	4	0	0	1	1	144
	(2) Garmouth,	952	768	2	0	2	4	2	2	4	0	0	0	2	2	0	2	0	0	0	0	
	9. BANFF.																					
145	Aberlour,	1794	2072	7	8	7	22	13	9	20	2	5	5	4	14	6	8	2	0	3	5	145
146	Alvah,	1459	1435	4	1	1	6	1	5	6	0	1	1	0	2	1	1	0	0	0	0	146
147*a*	BANFF,	5218	4763	10	12	9	31	18	13	28	3	7	7	7	21	9	12	1	0	7	8	147*a*
147*b*	Boharm,	1166	1266	2	4	2	8	4	4	6	2	0	2	1	3	1	2	0	0	1	1	147*b*
148	Botriphnie,	696	729	3	2	1	6	4	2	5	1	1	0	1	2	2	0	0	0	1	1	148
149*a*	Boyndie,	2004	2113	1	3	4	8	4	4	8	0	2	3	2	7	3	4	2	0	2	4	149*a*
149*b*	Cabrach,	682	646	0	4	1	5	4	1	4	1	0	0	2	2	1	1	0	0	0	0	149*b*
† 150	CULLEN,	2033	2100	4	1	3	8	2	6	8	0	4	1	4	9	3	6	1	0	1	2	150
151	Deskford,	849	745	2	3	1	6	0	6	5	1	0	0	0	0	0	0	0	0	1	1	151
* 152	Enzie,	2413	2460	3	8	8	19	10	9	18	1	6	1	0	7	4	3	1	0	1	2	152
153	FORDYCE—(1) Fordyce,	1976	1994	3	5	5	13	5	8	10	3	1	1	5	7	3	4	0	1	1	2	153
	(2) PORTSOY,	2313	2274	5	2	5	12	9	3	11	1	4	5	4	13	8	5	1	0	2	3	
154	Forglen,	744	714	0	1	3	4	2	2	4	0	0	0	1	1	0	1	0	0	1	1	154
155*a*	GAMRIE—(1) Gamrie,	2652	2839	4	8	9	21	8	13	20	1	1	4	3	8	4	4	1	0	0	1	155*a*
	(2) MACDUFF,	4104	4164	16	14	8	38	16	22	28	10	3	1	3	7	2	5	1	1	3	5	
* 155*b*	Glenrinnes,	401	374	0	0	3	3	1	2	3	0	0	0	1	1	0	1	0	0	0	0	155*b*
156	Grange,	1754	1685	5	3	3	11	7	4	9	2	4	2	2	8	4	4	0	0	3	3	156
157	Inveravon—(1) Inveravon,	952	842	1	3	1	5	5	0	5	0	1	1	1	3	2	1	0	0	1	1	157
	(2) Glenlivat,	1616	1477	3	3	1	7	5	2	7	0	0	3	1	4	1	3	0	0	2	2	
158	Inverkeithny,	909	826	2	2	0	4	2	2	4	0	0	1	1	2	0	2	0	0	0	0	158
159	KEITH,	6456	6704	19	22	12	53	29	24	45	8	10	4	4	18	8	10	2	1	7	10	159
160	Kirkmichael, etc.—(1) Kirkmichael,	387	348	2	0	2	4	1	3	4	0	0	2	0	2	1	1	0	0	0	0	160
	(2) Tomintoul,	686	695	1	3	0	4	0	4	4	0	0	1	1	2	1	1	0	0	0	0	
161	Marnoch,	3230	3006	9	7	6	22	16	6	17	5	5	3	3	11	6	5	0	0	7	7	161
† 162	Mortlach,	2651	2754	10	7	6	23	13	10	20	3	5	1	3	9	4	5	0	0	4	4	162
163	Ordiquhill,	714	684	1	2	0	3	2	1	3	0	1	1	0	2	2	0	0	0	0	0	163
† 164	RATHVEN,	7396	9095	32	16	31	79	39	40	76	3	18	13	9	40	23	17	4	1	6	11	164
165	Rothiemay,	1363	1291	2	2	4	8	3	5	7	1	0	1	0	1	0	1	0	0	1	1	165
166	St Fergus (now 237*c* *infra*).																					166
* 167	SEAFIELD,	1649	1885	7	2	13	22	10	12	21	1	1	2	4	7	6	1	0	1	1	2	167
	10. ABERDEEN.																					
† 168	ABERDEEN—(1) St Nicholas,	50525	51748	192	160	147	499	262	237	452	47	110	88	80	278	156	122	54	30	114	198	168
	(2) St Machar,	46029	61436	185	179	181	545	277	268	518	27	99	88	93	280	144	136	37	16	63	116	

No. of Dist.	REGISTRATION DISTRICTS.	POPULATION.		BIRTHS.								DEATHS.						MARRIAGES.				No. of Dist.
		Census 1881	Census 1891	Apr.	May	Jun.	Total	Males	Fem.	Legit.	Illegit.	Apr.	May	Jun.	Total	Mal	Fem	Apr.	May	Jun.	Tot	
	ABERDEEN—*continued.*																					
	(3) Woodside,	5722	6108	26	21	14	61	34	27	54	7	12	5	7	24	12	12	5	1	9	15	
	(4) Old Aberdeen,	2800	2603	7	7	6	20	12	8	14	6	3	6	4	13	4	9	1	1	1	3	
† 169	Aberdour,	1830	1751	8	4	6	18	11	7	17	1	0	3	4	7	3	4	0	1	1	2	169
170	Aboyne,	1341	1403	4	2	3	9	5	4	8	1	1	1	1	3	1	2	0	1	1	2	170
171*a*	Alford,	1472	1402	4	8	2	14	12	2	13	1	0	2	0	2	1	1	0	0	1	1	171*a*
* 171*b*	Ardallie,	1258	1220	1	2	2	5	2	3	5	0	0	0	1	1	1	0	0	1	1	2	171*b*
172	Auchindoir,	1514	1374	1	4	3	8	3	5	6	2	1	1	2	4	2	2	0	0	1	1	172
† 173	Auchterless,	1948	1698	4	6	3	13	6	7	10	3	2	0	2	4	2	2	0	0	1	1	173
174	Belhelvie,	1850	1613	6	6	4	16	9	7	15	1	1	2	0	3	1	2	0	0	1	1	174
175	Birse,	1179	1154	4	4	2	10	5	5	9	1	4	2	0	6	5	1	0	1	1	2	175
176	Bourtie,	463	454	0	1	0	1	0	1	1	0	0	0	0	0	0	0	0	0	0	0	176
177	Cabrach (now 149*b* *supra*).																					177
178	Cairney,	1505	1399	5	0	1	6	5	1	4	2	0	0	1	1	1	0	0	0	1	1	178
179	Chapel of Garioch,	1923	1690	6	6	2	14	5	9	14	0	3	2	1	6	3	3	0	1	1	2	179
180	Clatt,	452	458	0	2	3	5	3	2	4	1	0	2	1	3	3	0	0	1	0	1	180
181	Cluny,	1277	1196	5	1	0	6	6	0	6	0	2	4	0	6	4	2	0	0	0	0	181
182	Coull,	783	746	2	0	4	6	5	1	5	1	0	2	0	2	2	0	2	0	0	2	182
183	Crathie, etc.,—(1) Braemar,	859	835	2	1	3	6	0	6	6	0	0	1	1	2	1	1	1	0	2	3	183
	(2) Crathie,	752	699	1	1	4	6	3	3	5	1	0	1	1	2	0	2	0	0	0	0	
†184	Crimond,	815	808	3	1	3	7	3	4	6	1	0	2	1	3	2	1	0	0	0	0	184
†185	Cruden,	2997	3154	4	5	13	22	8	14	20	2	1	5	4	10	4	6	2	1	3	6	185
186	Culsamond,	828	791	2	2	2	6	4	2	5	1	0	0	0	0	0	0	0	0	0	0	186
187	Daviot,	515	520	0	2	3	5	2	3	3	2	2	1	0	3	0	3	0	0	0	0	187
188	Drumblade,	943	956	0	2	1	3	3	0	3	0	3	1	1	5	2	3	0	0	0	0	188
189	Drumoak,	930	869	0	3	1	4	2	2	4	0	2	1	0	3	1	2	1	0	0	1	189
190	Dyce,	1162	1343	3	2	3	8	6	2	8	0	2	1	1	4	1	3	1	0	2	3	190
191	Echt,	1297	1207	3	4	2	9	4	5	7	2	5	0	2	7	4	3	0	0	1	1	191
†192	Ellon,	3016	3194	9	11	7	27	12	15	23	4	6	6	5	17	9	8	1	1	4	6	192
193	Fintray,	1032	999	1	3	2	6	3	3	6	0	0	2	0	2	2	0	0	0	1	1	193
†194	Forgue,	1303	1258	2	3	2	7	5	2	6	1	2	0	0	2	0	2	0	0	0	0	194
195	Foveran,	2042	1945	3	7	8	18	10	8	17	1	2	3	1	6	3	3	1	0	2	3	195
196	FRASERBURGH,	7280	8092	20	28	36	84	46	38	78	6	11	6	11	28	17	11	1	3	8	12	196
†197	Fyvie,	3317	3050	6	3	3	12	7	5	10	2	3	5	5	13	6	7	0	0	4	4	197
198	Gartly,	890	928	2	2	1	5	3	2	4	1	1	0	0	1	0	1	0	0	0	0	198
199	Glass,	1020	964	1	1	4	6	4	2	6	0	2	1	5	8	3	5	0	0	1	1	199
200	Glenbucket,	506	408	3	1	1	5	2	3	3	2	1	1	3	5	2	3	0	1	1	2	200
†201	Glenmuick, Tullich, and Glengairn,	1946	2152	6	10	6	22	14	8	19	3	1	0	0	1	1	0	0	0	2	2	201

202	HUNTLY,	4388	4583	13	10	9	38	24	14	32	0	9	10	4	23	12	11	0	0	5	5	4	5	202
203	Insch,	1536	1384	2	4	4	10	3	7	8	2	2	1	1	4	1	3	0	1	3	4	203		
204	INVERURIE,	3038	2954	12	12	7	31	10	21	28	3	8	2	0	10	8	2	0	1	4	5	204		
205	Keig,	776	748	1	2	0	3	1	2	3	0	2	0	0	2	1	1	0	0	1	1	205		
206	Keith-hall,	880	822	0	4	0	4	2	2	4	0	0	0	1	1	1	0	0	1	0	1	206		
207	Kemnay,	1636	1799	9	6	8	23	11	12	21	2	3	1	1	5	4	1	0	0	1	1	207		
208	Kildrummy,	656	569	3	2	0	5	3	2	4	1	1	0	0	1	0	1	0	1	0	1	208		
209	Kincardine O'Neil,	1931	1830	3	4	3	10	5	5	10	0	5	0	3	8	6	2	0	0	3	3	209		
210*a*	King-Edward—(1) King-Edward,	1061	982	2	1	1	4	1	3	3	1	0	0	0	0	0	0	0	2	1	3	210*a*		
	(2) New Byth,	1904	1732	3	1	4	8	3	5	4	4	5	1	2	8	2	6	0	0	1	1			
*210*b*	Kininmonth,	1116	1004	0	1	1	2	1	1	2	0	1	0	1	2	2	0	0	0	1	1	210*b*		
211	Kinnellar,	580	580	2	2	3	7	4	3	6	1	0	0	2	2	1	1	0	0	1	1	211		
212	Kinnethmont,	999	932	1	6	3	10	7	3	10	0	1	1	3	5	5	0	0	0	2	2	212		
213	KINTORE,	2327	2409	9	2	15	26	13	13	23	3	3	2	5	10	4	6	2	0	4	6	213		
214	Leochel-Cushnie,	1217	1146	2	3	4	9	6	3	9	0	1	1	2	4	1	3	0	1	2	3	214		
215	Leslie,	523	461	0	0	1	1	0	1	1	0	0	0	0	0	0	0	0	0	0	0	215		
216	Logie-Buchan,	767	763	1	2	1	4	2	2	4	0	1	2	0	3	2	1	0	0	0	0	216		
* 217	Logie-Coldstone and Cromar,	1200	1085	0	0	3	3	1	2	1	2	2	2	3	7	3	4	0	0	1	1	217		
† 218	Longside,	3146	2966	5	9	4	18	11	7	18	0	5	5	5	15	8	7	4	0	4	8	218		
† 219	Lonmay,	1767	1710	6	2	2	10	6	4	9	1	1	0	0	1	1	0	0	1	1	2	219		
220	Lumphanan,	1130	992	3	3	3	9	5	4	7	2	0	0	0	0	0	0	0	0	1	1	220		
221	Methlic,	2018	1905	2	12	0	14	4	10	11	3	0	2	1	3	2	1	0	1	3	4	221		
222*a*	Midmar,	1062	1081	4	0	0	4	3	1	3	1	0	1	2	3	1	2	0	0	0	0	222*a*		
* 222*b*	Millbrex,	1406	1291	3	6	2	11	6	5	9	2	7	4	0	11	6	5	0	0	2	2	222*b*		
† 223	Monquhitter,	2474	2220	5	10	2	17	9	8	15	2	6	1	0	7	4	3	0	1	6	7	223		
224	Monymusk,	1155	1025	4	3	4	11	10	1	10	1	0	2	2	4	2	2	0	0	0	0	224		
† 225	New Deer,	4097	3732	13	7	9	29	14	15	23	6	7	11	4	22	12	10	2	0	6	8	225		
226	NEWHILLS,	5480	5526	16	15	14	45	20	25	38	7	9	6	6	21	12	9	2	0	7	9	226		
227*a*	New Machar,	1546	1432	2	2	0	4	2	2	4	0	2	2	2	6	4	2	0	0	2	2	227*a*		
* 227*b*	New Pitsligo,	2964	2436	5	4	8	17	8	9	12	5	2	2	2	6	1	5	0	1	6	7	227*b*		
† 228*a*	Old Deer,	3772	3395	3	12	9	24	15	9	22	2	6	4	1	11	4	7	0	1	6	7	228*a*		
228*b*	Old Machar,	1451	1432	6	4	1	11	6	5	11	0	0	2	4	6	1	5	0	0	1	1	228*b*		
229	Old Meldrum,	2254	2019	4	5	1	10	5	5	10	0	6	7	2	15	6	9	0	0	2	2	229		
230	Oyne,	962	883	0	5	2	7	5	2	5	2	1	0	2	3	2	1	0	0	1	1	230		
* 231	PETERCULTER—																							231
	(1) EAST PETERCULTER,																							
	Aberdeen portion,	113	107	0	0	0	0	0	0	0	0	0	0	0	0	0	0	0	0	0	0			
	Do. (Landward),	1337	1685	3	6	5	14	5	9	14	0	4	0	1	5	4	1	0	0	0	0			
	(2) West Peterculter,	1663	1837	9	5	6	20	13	7	19	1	3	2	3	8	3	5	0	0	0	0			
232	PETERHEAD—(1) PETERHEAD,	12491	13975	34	48	43	125	66	59	113	12	15	14	19	49	27	22	3	2	16	21	232		
	(2) Boddam,	1766	1855	2	5	3	10	5	5	8	2	0	0	3	3	1	2	1	1	3	5			
233	Pitsligo,	2582	2290	7	12	10	29	14	15	26	3	4	2	0	6	4	2	0	0	0	0	233		
234	Premnay,	930	930	1	2	2	5	2	3	5	0	4	1	0	5	3	2	0	1	1	2	234		
235	Rathen—(1) Rathen,	1248	1164	1	1	4	6	3	3	5	1	3	0	0	3	3	0	0	0	1	1	235		
	(2) Inverallochy,	1577	1463	0	1	6	7	4	3	6	1	4	1	2	7	6	1	1	0	0	1			
236	Rayne,	1284	1225	3	9	3	15	7	8	14	1	3	3	0	6	1	5	1	0	4	5	236		
237*a*	Rhynie,	1126	1043	4	2	3	9	7	2	7	2	2	1	1	4	2	2	0	0	0	0	237*a*		

No. of Dist.	REGISTRATION DISTRICTS.	POPULATION. Census 1881	POPULATION. Census 1891	BIRTHS. Apr.	BIRTHS. May	BIRTHS. Jun.	BIRTHS. Total	BIRTHS. Males	BIRTHS. Fem.	BIRTHS. Legit.	BIRTHS. Illegit.	DEATHS. Apr.	DEATHS. May	DEATHS. Jun.	DEATHS. Total	DEATHS. Mal.	DEATHS. Fem	MARRIAGES. Apr.	MARRIAGES. May	MARRIAGES. Jun.	MARRIAGES. Tot	No. of Dist.
	ABERDEEN—*continued.*																					
* 237*b*	Savoch,	1981	1891	4	3	3	10	5	5	8	2	1	3	0	4	2	2	0	0	1	1	237*b*
237*c*	St Fergus,	1527	1318	5	3	2	10	4	6	9	1	1	0	4	5	3	2	0	0	1	1	237*c*
238	Skene,	1787	1673	2	3	3	8	2	6	7	1	1	1	0	2	2	0	0	0	2	2	238
239	Slains,	1256	1279	2	4	4	10	2	8	7	3	1	2	2	5	1	4	0	0	1	1	239
240	Strathdon,	1358	1220	0	1	2	3	2	1	2	1	0	0	2	2	0	2	0	0	1	1	240
† 241	Strichen,	2430	2246	7	5	4	16	6	10	15	1	3	2	2	7	2	5	1	0	1	2	241
242	Tarland,	770	736	2	4	2	8	5	3	8	0	0	2	0	2	2	0	0	0	2	2	242
† 243	Tarves,	2389	2196	10	3	4	17	4	13	15	2	2	4	0	6	3	3	0	1	0	1	243
244	Tough,	681	675	1	0	1	2	1	1	1	1	0	1	0	1	0	1	0	0	0	0	244
245	Towie,	991	939	1	6	3	10	5	5	8	2	0	1	1	2	1	1	0	0	2	2	245
246	Tullynessle and Forbes,	981	975	4	2	2	8	3	5	6	2	0	1	3	4	3	1	0	0	1	1	246
247	TURRIFF,	4343	4253	6	4	16	26	11	15	19	7	3	6	4	13	5	8	3	2	7	12	247
† 248	Tyrie,	871	795	1	2	2	5	4	1	2	3	2	1	0	3	1	2	0	0	2	2	248
249*a*	Udny,	1597	1677	2	6	4	12	2	10	10	2	0	4	1	5	2	3	0	0	0	0	249*a*
*249*b*	Ythan Wells,	1315	1136	1	3	4	8	4	4	6	2	1	1	2	4	3	1	0	0	0	0	249*b*
	II. KINCARDINE.																					
250	Arbuthnott,	809	795	0	1	1	2	2	0	2	0	1	0	0	1	1	0	0	0	0	0	250
251	Banchory-Devenick—																					251
	(1) Banchory-Devenick,	491	500	1	2	2	5	1	4	5	0	0	1	0	1	1	0	0	0	1	1	
	(2) Portlethen,	1610	1481	3	1	2	6	2	4	5	1	2	5	1	8	4	4	0	1	0	1	
252	Banchory-Ternan,	3066	3193	7	7	5	19	10	9	15	4	2	5	5	12	6	6	0	0	1	1	252
253	BENHOLM,	1527	1552	6	4	3	13	8	5	11	2	3	4	2	9	5	4	0	0	3	3	253
254	BERVIE,	2107	2387	6	5	8	19	7	12	17	2	3	2	2	7	2	5	1	2	3	6	254
255	DUNNOTTAR,	2498	2739	9	5	6	20	10	10	19	1	5	3	4	12	7	5	0	1	2	3	255
256	Durris,	1014	918	2	0	6	8	5	3	8	0	1	3	1	5	2	3	0	0	1	1	256
257	Fettercairn,	1538	1421	5	3	2	10	5	5	10	0	0	3	0	3	1	2	0	0	2	2	257
258	FETTERESSO—(1) FETTERESSO,	3565	3743	7	9	16	32	9	23	28	4	5	4	8	17	10	7	3	3	5	11	258
	(2) Cookney,	1976	1784	3	4	5	12	8	4	10	2	3	1	5	9	2	7	0	0	0	0	
259	Fordoun,	1992	2004	3	4	4	11	3	8	10	1	0	3	2	5	3	2	1	1	0	2	259
260	Garvock,	428	415	0	0	0	0	0	0	0	0	0	1	0	1	1	0	1	0	0	1	260
261	Glenbervie,	972	887	0	1	4	5	3	2	4	1	1	0	0	1	0	1	0	0	0	0	261
262	Kinneff and Catterline,	997	907	2	0	5	7	2	5	5	2	0	0	1	1	1	0	1	0	0	1	262
263	Laurencekirk,	2045	1934	3	2	2	7	5	2	5	2	2	4	2	8	4	4	0	1	2	3	263
264	Maryculter,	1083	1030	1	0	2	3	1	2	3	0	1	0	1	2	1	1	0	0	0	0	264
265	Marykirk,	1461	1307	4	0	0	4	3	1	4	0	2	0	1	3	2	1	0	0	2	2	265
*266	NIGG (Aberdeen portion),	1208	2941	27	35	44	106	55	51	97	9	12	11	9	32	15	17	1	2	5	8	266
	Do. (Landward),	1727	1572	5	7	3	15	7	8	14	1	2	0	2	4	2	2	0	0	0	0	
267	St Cyrus,	1487	1327	2	3	3	8	6	2	6	2	1	3	0	4	1	3	1	0	1	2	267
268	Strachan,	[illegible]	[illegible]	[illegible]	[illegible]	[illegible]	[illegible]	[illegible]	[illegible]	[illegible]	[illegible]	[illegible]	[illegible]	[illegible]	[illegible]	[illegible]	[illegible]	[illegible]	[illegible]	[illegible]	[illegible]	268

269	Aberlemno,	993	926	1	0	1	2	1	1	2	0	1	1	0	2	1	1	0	0	0	0	269
270	Airlie,	844	741	1	1	2	4	1	3	4	0	2	0	2	4	3	1	1	0	1	2	270
271	Arbirlot,	822	848	0	0	1	1	1	0	1	0	1	1	1	3	1	2	1	0	0	1	271
272	ARBROATH, etc.—(1) ARBROATH,	21958	22984	45	70	45	160	76	84	150	10	40	30	37	107	54	53	16	4	27	47	272
	(2) St Vigeans,	2388	2269	1	7	3	11	5	6	11	0	2	2	6	10	6	4	2	0	2	4	
273	Auchterhouse,	700	566	4	0	0	4	2	2	4	0	0	0	0	0	0	0	0	0	0	0	273
274	BARRY,	3233	3787	9	12	10	31	14	17	31	0	8	6	3	17	7	10	3	0	4	7	274
275	BRECHIN,	10499	10453	21	19	17	57	34	23	52	5	13	12	9	34	20	14	4	1	17	22	275
276	Carmylie,	1137	1083	3	2	3	8	4	4	5	3	2	1	2	5	2	3	0	0	2	2	276
277	Careston,	194	198	1	0	1	2	2	0	2	0	0	0	0	0	0	0	0	0	0	0	277
278	Cortachy and Clova,	617	615	1	0	1	2	1	1	2	0	0	0	0	0	0	0	0	0	1	1	278
279	COUPAR-ANGUS (now 341*b* *infra*).																					279
280	Craig,	2418	2309	5	2	3	10	5	5	9	1	3	0	1	4	1	3	0	0	1	1	280
281	Dun,	541	552	1	3	0	4	3	1	4	0	0	2	0	2	1	1	0	0	1	1	281
* 282	DUNDEE—(1) St Peter,	28014	30079	52	75	75	202	105	97	178	24	38	48	44	130	70	60	17	6	20	43	282
	(2) St Mary,	25320	26803	73	92	88	253	138	115	213	40	83	67	52	202	110	92	19	15	35	69	
	(3) St Clement,	25978	28929	71	78	79	228	121	107	212	16	41	41	31	113	60	53	37	7	31	75	
	(4) St Andrew,	48557	53630	154	154	134	442	197	245	412	30	93	82	93	268	133	135	40	9	55	104	
	Do. (Landward),	2084	2235	9	4	2	15	7	8	14	1	4	1	2	7	3	4	0	0	3	3	
	(5) Lochee,	12370	13867	47	27	37	111	57	54	97	14	17	18	20	55	24	31	21	13	17	51	
283	Dunnichen,	1328	1233	1	2	2	5	4	1	5	0	2	2	2	6	4	2	0	0	0	0	283
284	Eassie and Nevay,	561	553	2	0	3	5	1	4	4	1	0	0	0	0	0	0	0	0	1	1	284
285	Edzell,	788	700	0	2	2	4	3	1	4	0	0	0	2	2	0	2	1	0	2	3	285
286	Farnell,	613	627	1	1	1	3	1	2	3	0	0	1	1	2	0	2	0	0	1	1	286
287	Fearn,	316	277	1	3	1	5	1	4	4	1	0	0	0	0	0	0	0	0	0	0	287
288*a*	FORFAR,	14470	13665	30	28	23	81	40	41	79	2	13	20	20	53	30	23	6	4	16	26	288*a*
288*b*	Fowlis Easter,	311	283	1	0	0	1	1	0	1	0	0	0	0	0	0	0	1	0	0	1	288*b*
289	Glamis,	1631	1464	3	0	2	5	3	2	5	0	1	1	4	6	2	4	1	2	1	4	289
† 290	Glenisla,	464	396	0	0	0	0	0	0	0	0	1	1	0	2	2	0	0	0	1	1	290
291	Guthrie,	302	267	0	0	0	0	0	0	0	0	3	0	0	3	3	0	0	0	0	0	291
292	Inverarity,	1021	926	0	5	1	6	4	2	4	2	0	1	0	1	0	1	0	0	2	2	292
293	Inverkeillor,	1671	1531	1	3	5	9	7	2	7	2	1	0	1	2	0	2	0	0	3	3	293
294*a*	Kettins,	812	722	1	2	3	6	2	4	5	1	2	1	0	3	1	2	0	0	0	0	294*a*
* 294*b*	Kilry,	381	330	2	0	1	3	2	1	3	0	0	0	0	0	0	0	0	0	1	1	294*b*
295	Kingoldrum,	389	368	0	1	0	1	1	0	1	0	0	1	1	2	2	0	0	0	2	2	295
296	Kinnell,	705	653	0	2	1	3	2	1	3	0	1	1	0	2	1	1	0	0	1	1	296
297	Kinnettles,	418	340	3	1	0	4	2	2	3	1	0	0	1	1	0	1	0	0	0	0	297
298	Kirkden,	1754	1541	1	5	5	11	6	5	9	2	1	1	1	3	1	2	0	0	2	2	298
299	KIRRIEMUIR,	6441	6090	6	14	15	35	22	13	33	2	9	9	6	24	12	12	1	1	8	10	299
300	Lethnot and Navar,	288	239	0	0	0	0	0	0	0	0	0	0	0	0	0	0	0	0	0	0	300
† 301	Liff, Benvie, and Invergowrie,	1333	1816	2	2	6	10	5	5	10	0	8	5	7	20	7	13	1	0	3	4	301
† 302	Lintrathen,	587	508	1	2	0	3	3	0	3	0	0	0	0	0	0	0	0	0	1	1	302
303	Lochlee,	359	343	1	0	1	2	2	0	2	0	0	0	0	0	0	0	0	0	1	1	303
304	Logie-Pert,	995	979	4	1	5	10	6	4	9	1	1	0	4	5	2	3	0	0	2	2	304
305	Lunan,	338	349	1	0	0	1	1	0	1	0	0	0	0	0	0	0	0	0	1	1	305

No. of Dist.	REGISTRATION DISTRICTS.	POPULATION. Census 1881	POPULATION. Census 1891	BIRTHS. Apr.	BIRTHS. May	BIRTHS. Jun.	BIRTHS. Total	BIRTHS. Males	BIRTHS. Fem.	BIRTHS. Legit.	BIRTHS. Illegit.	DEATHS. Apr.	DEATHS. May	DEATHS. Jun.	DEATHS. Total	DEATHS. Mal.	DEATHS. Fem.	MARRIAGES. Apr.	MARRIAGES. May	MARRIAGES. Jun.	MARRIAGES. Tot.	No. of Dist.
	FORFAR—*continued.*																					
306	Lundie,	317	301	1	2	0	3	2	1	3	0	1	0	1	2	1	1	1	0	0	1	306
307	MAINS, etc.—(1) MAINS, Dundee portion,	555	810	4	5	3	12	3	9	11	1	0	1	2	3	3	0	1	0	1	2	307
	Do. (Landward),	1737	1862	4	7	5	16	7	9	16	0	0	5	4	9	3	6	0	0	2	2	
	(2) Strathmartine,	1198	1326	3	1	4	8	2	6	8	0	4	0	4	8	3	5	0	0	0	0	
308	Marytown,	285	270	1	0	0	1	1	0	1	0	2	0	1	3	1	2	0	0	0	0	308
309	Menmuir,	755	664	0	2	0	2	0	2	1	1	0	0	1	1	0	1	0	0	1	1	309
310	MONIFIETH,	9521	10531	26	31	27	84	40	44	78	6	18	13	11	42	20	22	2	0	4	6	310
311	Mönikie,	1412	1328	5	5	6	16	9	7	12	4	1	1	2	4	2	2	0	0	0	0	311
312	MONTROSE,	16474	14591	35	32	26	93	52	41	83	10	27	25	25	77	36	41	3	1	13	17	312
313	Murroes,	881	905	1	4	4	9	6	3	9	0	1	4	0	5	2	3	0	0	3	3	313
314	Newtyle,	911	833	3	2	1	6	3	3	6	0	0	0	0	0	0	0	0	0	0	0	314
315	Oathlaw,	440	399	0	0	0	0	0	0	0	0	0	0	0	0	0	0	0	0	0	0	315
316	PANBRIDE,	1524	1741	2	4	4	10	4	6	10	0	2	2	3	7	1	6	0	1	1	2	316
317	Rescobie,	685	660	2	1	1	4	1	3	3	1	0	0	0	0	0	0	0	0	0	0	317
318	Ruthven,	195	188	2	0	3	5	4	1	4	1	0	0	0	0	0	0	0	0	1	1	318
319	St Vigeans (now 272 (2) *supra*).																					319
320	Stracathro,	487	505	1	3	2	6	2	4	6	0	0	1	1	2	1	1	0	0	0	0	320
321	Tannadice,	1254	1117	1	0	2	3	3	0	3	0	0	3	1	4	1	3	0	0	1	1	321
322	Tealing,	718	630	1	2	0	3	2	1	3	0	1	1	1	3	2	1	0	0	0	0	322
	13 PERTH.																					
323	Aberdalgie,	297	280	1	0	0	1	1	0	1	0	0	0	1	1	1	0	0	0	0	0	323
*324	Aberfeldy,	2268	2278	5	3	3	11	5	6	11	0	2	0	2	4	1	3	0	1	1	2	324
325	Aberfoyle,	465	1023	2	3	3	8	4	4	7	1	3	3	1	7	1	6	0	0	0	0	325
326	Abernethy,	1680	1550	2	2	1	5	3	2	5	0	2	1	2	5	2	3	0	0	2	2	326
327	Abernyte,	275	263	0	1	0	1	0	1	1	0	0	1	0	1	0	1	0	0	0	0	327
†328*a*	ALYTH,	3372	3324	3	4	3	10	4	6	8	2	2	5	3	10	4	6	0	0	2	2	328*a*
328*b*	Ardoch,	1043	907	1	1	3	5	2	3	5	0	1	1	0	2	0	2	0	0	0	0	328*b*
328*c*	Arngask,	547	564	3	2	0	5	4	1	5	0	0	0	1	1	1	0	1	0	0	1	328*c*
329	AUCHTERARDER,	3648	3494	4	7	7	18	12	6	15	3	8	4	9	21	11	10	0	1	0	1	329
*330	Auchtergaven,	1431	1308	0	4	3	7	3	4	7	0	0	1	1	2	1	1	0	1	2	3	330
*331	Balquhidder,	759	728	1	0	3	4	2	2	3	1	0	0	2	2	1	1	0	0	0	0	331
332	Bendochy,	560	529	1	0	2	3	2	1	3	0	0	0	2	2	0	2	1	0	0	1	332
333	Blackford,	1595	1522	1	6	1	8	4	4	8	0	1	0	2	3	0	3	0	0	1	1	333
†334	Blair-Athol,	1687	1560	4	3	2	9	4	5	8	1	1	1	1	3	1	2	0	0	1	1	334
†335	BLAIRGOWRIE,	4875	4510	11	9	5	25	14	11	24	1	9	9	12	30	13	17	2	0	8	10	335
336	Callander,	2167	2279	1	5	3	9	4	5	8	1	4	1	1	6	5	1	0	0	1	1	336
337	Caputh,	1145	993	0	1	0	1	1	0	1	0	2	2	1	5	2	3	0	0	0	0	337

338	Cargill,	1403	1318	3	2	1	6	3	3	5	1	1	3	1	5	2	3	0	0	1	1		338
339	Clunie,	670	574	3	0	1	4	2	2	4	0	2	0	0	2	1	1	0	0	1	1		339
340	Collace,	453	419	2	1	1	4	1	3	4	0	1	0	0	1	1	0	0	0	2	2		340
†341*a*	Comrie,	1780	1475	4	5	5	14	7	7	14	0	4	3	3	10	5	5	0	1	0	1		341*a*
†341*b*	COUPAR-ANGUS,	2546	2496	6	5	5	16	6	10	15	1	1	3	4	8	1	7	1	0	5	6		341*b*
342	CRIEFF,	4988	5413	12	7	12	31	16	15	31	0	14	9	10	33	19	14	1	0	3	4		342
343	CULROSS (now 418*b* *infra*).																						343
*344	Dowally,	349	319	1	0	2	3	3	0	3	0	0	1	0	1	1	0	0	0	0	0		344
345	Dron,	335	298	0	0	2	2	2	0	1	1	0	0	0	0	0	0	0	0	1	1		345
†346	Dull,	482	404	0	1	0	1	1	0	0	1	0	1	0	1	1	0	0	0	0	0		346
347	Dunbarney,	756	829	2	4	1	7	4	3	7	0	0	2	0	2	1	1	0	0	2	2		347
348	DUNBLANE and LECROPT,	3441	3545	5	8	11	24	16	8	24	0	4	7	5	16	8	8	1	0	2	3		348
*349	Dunkeld,	1134	941	0	1	2	3	1	2	3	0	1	1	1	3	0	3	0	1	0	1		349
350	Dunning,	1635	1345	2	0	2	4	1	3	4	0	1	0	2	3	1	2	1	0	0	1		350
351	Errol,	2421	2158	7	3	5	15	7	8	15	0	2	4	2	8	2	6	0	0	2	2		351
352	Findo-Gask,	364	361	2	1	0	3	1	2	3	0	0	0	1	1	1	0	1	0	0	1		352
353	Forgandenny,	645	575	2	1	1	4	1	3	4	0	1	0	0	1	0	1	0	0	1	1		353
354	Forteviot,	600	538	1	2	1	4	2	2	3	1	0	1	0	1	0	1	0	0	0	0		354
355*a*	Fortingall—(1) Innerwick in Glenlyon,	355	297	0	1	0	1	1	0	1	0	0	1	0	1	1	0	0	0	0	0		355*a*
	(2) Fortingall,	568	476	0	0	1	1	0	1	1	0	0	1	1	2	1	1	0	0	0	0		
	(3) Kinloch-Rannoch,	894	837	2	0	0	2	0	2	2	0	4	1	0	5	2	3	0	0	0	0		
*355*b*	Foss,	226	210	0	1	1	2	2	0	2	0	0	0	1	1	1	0	0	0	0	0		355*b*
356	Fowlis-Easter (now 288*b* *supra*).																						356
357	Fowlis-Wester,	1102	968	1	0	0	1	1	0	1	0	1	1	0	2	1	1	0	0	0	0		357
358	Glendevon,	190	141	0	1	0	1	1	0	1	0	0	1	0	1	1	0	0	0	0	0		358
359	Inchture,	650	624	0	0	1	1	0	1	1	0	0	1	1	2	2	0	0	0	0	0		359
†360	Kenmore,	1112	1039	2	3	0	5	2	3	5	0	0	1	1	2	1	1	0	0	0	0		360
*361	Killin,	1379	1395	4	1	3	8	6	2	8	0	2	1	2	5	1	4	0	0	0	0		361
362	Kilmadock,	2917	2760	4	4	9	17	5	12	16	1	7	4	5	16	5	11	0	0	3	3		362
363	Kilspindie,	693	630	1	2	0	3	3	0	3	0	0	4	0	4	1	3	0	0	0	0		363
364	Kincardine,	1446	1277	3	5	2	10	7	3	10	0	3	2	1	6	2	4	0	0	2	2		364
†365	Kinclaven,	490	511	1	0	2	3	2	1	3	0	0	2	1	3	1	2	0	0	1	1		365
366	Kinfauns,	571	562	0	2	0	2	2	0	2	0	1	0	0	1	1	0	0	0	0	0		366
367	Kinloch-Rannoch (now 355*a* (3) *supra*).																						367
368	Kinnaird,	260	228	1	0	0	1	0	1	1	0	0	0	0	0	0	0	0	0	0	0		368
†369	Kinnoull,	339	328	1	2	1	4	2	2	4	0	0	0	0	0	0	0	0	0	0	0		369
†370	Kirkmichael—(1) Kirkmichael,	568	534	1	4	0	5	3	2	4	1	0	0	1	1	0	1	0	1	1	2		370
	(2) Glenshee,	226	163	1	0	1	2	0	2	2	0	0	0	0	0	0	0	0	0	0	0		
371	Lecropt (merged in 348).																						371
372	Lethendy and Kinloch,	417	343	0	0	0	0	0	0	0	0	0	0	1	1	0	1	0	0	0	0		372
†373	Little Dunkeld,	2149	2068	2	2	4	8	4	4	8	0	6	5	7	18	9	9	0	0	0	0		373
374	LOGIE (now 485*b* *infra*).																						374
*375	Logiealmond,	623	551	1	1	2	4	2	2	3	1	0	1	0	1	0	1	0	0	1	1		375
†376	Logierait,	1646	1387	1	0	4	5	5	0	4	1	1	6	4	11	7	4	1	0	1	2		376
377	Longforgan,	1854	1779	5	3	0	8	4	4	8	0	2	2	2	6	2	4	2	0	3	5		377
378	Madderty,	527	483	0	1	0	1	1	0	1	0	1	0	0	1	1	0	0	0	0	0		378

No. of Dist.	REGISTRATION DISTRICTS.	POPULATION. Census 1881	POPULATION. Census 1891	BIRTHS. Apr.	BIRTHS. May	BIRTHS. Jun.	BIRTHS. Total	BIRTHS. Males	BIRTHS. Fem.	BIRTHS. Legit.	BIRTHS. Illegit.	DEATHS. Apr.	DEATHS. May	DEATHS. Jun.	DEATHS. Total	DEATHS. Mal	DEATHS. Fem	MARRIAGES. Apr.	MARRIAGES. May	MARRIAGES. Jun.	MARRIAGES. Tot	No. of Dist.
	PERTH—*continued.*																					
* 379	Meigle,	966	924	1	3	1	5	0	5	3	2	0	1	2	3	1	2	1	0	0	1	379
† 380	Methven,	1943	1681	3	6	7	16	8	8	15	1	2	0	3	5	5	0	0	0	4	4	380
381	Moneydie,	239	251	0	0	1	1	0	1	1	0	1	0	0	1	1	0	0	0	1	1	381
382	Monzie (merged in 342, 380, & 383)																					382
383	Monzievaird and Strowan,	694	590	1	2	2	5	1	4	5	0	0	0	1	1	0	1	1	0	0	1	383
† 384	Moulin—(1) Moulin,	1628	2001	6	4	5	15	6	9	12	3	5	2	1	8	3	5	2	0	0	2	384
	(2) Strathloch,	213	202	0	1	0	1	0	1	1	0	0	0	1	1	1	0	0	0	0	0	
385	Muckart,	601	542	1	0	0	1	1	0	1	0	0	2	0	2	1	1	0	0	1	1	385
386*a*	Muthill,	1583	1505	0	5	1	6	4	2	5	1	3	2	5	10	5	5	0	0	3	3	386*a*
* 386*b*	Persie,	715	596	0	0	0	0	0	0	0	0	0	0	1	1	0	1	1	0	0	1	386*b*
* 387	PERTH,	28980	29919	66	77	76	219	117	102	208	11	65	61	53	179	82	97	24	5	52	81	387
	Do. (Landward),	260	277	1	0	0	1	1	0	1	0	2	0	1	3	2	1	0	0	0	0	
388	Port of Menteith,	1175	1092	4	2	0	6	4	2	6	0	1	0	1	2	2	0	0	0	1	1	388
389	RATTRAY,	3018	2667	2	5	8	15	4	11	13	2	5	4	4	13	6	7	0	0	0	0	389
† 390	Redgorton,	1100	996	2	2	4	8	5	3	7	1	1	1	1	3	2	1	0	1	1	2	390
391	Rhynd,	297	270	0	0	0	0	0	0	0	0	0	0	1	1	1	0	0	0	0	0	391
392	St Madoes,	487	420	0	1	1	2	2	0	2	0	0	0	0	0	0	0	0	0	0	0	392
393*a*	St Martins,	969	871	0	2	4	6	4	2	6	0	1	3	1	5	1	4	0	0	1	1	393*a*
* 393*b*	Stanley,	1276	1304	0	7	3	10	3	7	10	0	3	2	2	7	4	3	0	0	1	1	393*b*
394*a*	Scone,	2314	2100	5	5	6	16	5	11	14	2	2	1	2	5	3	2	2	1	2	5	394*a*
* 394*b*	Strathfillan,	327	1362	0	0	4	4	1	3	4	0	0	1	1	2	1	1	0	0	0	0	394*b*
* 394*c*	Tenandry,	497	389	0	1	1	2	1	1	2	0	0	0	1	1	0	1	0	0	0	0	394*c*
395	TIBBERMORE,	1647	1692	5	5	0	10	6	4	10	0	3	4	2	9	5	4	0	0	1	1	395
396	Trinity-Gask,	396	386	0	3	1	4	3	1	4	0	0	1	0	1	1	0	0	0	0	0	396
397	TULLIALLAN (now 458*b* *infra*).																					397
398	Weem,	445	437	1	0	2	3	2	1	3	0	1	0	0	1	1	0	0	0	1	1	398
	14. FIFE.																					
399	Abbotshall (merged in 442).																					399
400	Abdie,	840	754	2	1	1	4	3	1	3	1	2	0	2	4	2	2	0	0	0	0	400
401	Aberdour,	1709	1955	6	4	2	12	7	5	11	1	3	1	2	6	4	2	2	0	1	3	401
* 402	ANSTRUTHER-EASTER,	1349	1142	4	2	3	9	5	4	9	0	2	2	1	5	4	1	0	2	0	2	402
403	ANSTRUTHER-WESTER,	673	593	1	3	0	4	0	4	4	0	1	1	1	3	1	2	0	0	1	1	403
404	Arngask (now 328*c* *supra*).																					404
405	AUCHTERDERRAN,	4339	6194	27	24	30	81	36	45	79	2	3	9	3	15	7	8	5	2	15	22	405
406	AUCHTERMUCHTY,	2322	2002	0	1	6	7	5	2	7	0	3	1	4	8	5	3	0	1	1	2	406
407	Auchtertool,	706	721	2	2	3	7	4	3	7	0	2	1	1	4	2	2	0	0	1	1	407
408	BALLINGRY,	1019	2231	13	13	20	46	24	22	44	2	5	7	7	19	10	9	1	1	3	5	408
409	Balmerino,	664	688	0	0	3	3	2	1	2	1	0	1	0	1	1	0	0	0	0	0	409

410	BEATH,	5442	8298	62	45	59	166	87	79	162	4	18	11	17	46	21	25	10	1	20	31	410
411	BURNTISLAND,	4821	6174	17	11	8	36	22	14	31	5	12	3	6	21	13	8	1	1	5	7	411
412	Cameron,	1003	886	2	1	1	4	2	2	4	0	0	0	0	0	0	0	1	0	0	1	412
413	Carnbee,	1057	952	4	1	2	7	4	3	7	0	0	1	0	1	1	0	0	1	1	2	413
414	Carnock,	1055	987	4	5	2	11	8	3	10	1	0	2	0	2	1	1	0	0	1	1	414
415	Ceres,	2063	1677	0	3	1	4	3	1	4	0	3	0	1	4	0	4	1	0	2	3	415
416	Collessie,	2002	2093	5	5	1	11	5	6	8	3	1	5	3	9	7	2	0	0	2	2	416
*417	CRAIL,	1658	1647	3	7	3	13	3	10	13	0	1	0	3	4	1	3	1	0	0	1	417
418*a*	Creich,	386	325	0	1	0	1	1	0	1	0	1	0	0	1	0	1	0	0	1	1	418*a*
418*b*	CULROSS,	1130	1096	1	5	8	14	9	5	14	0	2	2	4	8	2	6	1	0	1	2	418*b*
419	Cults,	691	680	1	2	0	3	2	1	3	0	0	1	2	3	2	1	0	0	1	1	419
420	CUPAR,	7404	6990	11	10	14	35	18	17	31	4	10	6	6	22	11	11	5	0	5	10	420
421	Dairsie,	693	606	3	1	3	7	6	1	5	2	0	2	1	3	3	0	0	0	0	0	421
422	Dalgetty,	1321	1341	5	6	4	15	6	9	14	1	1	1	1	3	1	2	2	0	1	3	422
*423	Dunbog,	386	346	1	0	1	2	2	0	2	0	0	0	0	0	0	0	0	0	0	0	423
424	DUNFERMLINE,	26356	28667	85	69	83	237	123	114	226	11	39	36	39	114	56	58	17	6	42	65	424
*425	Dunino,	415	383	0	2	2	4	2	2	4	0	1	1	0	2	2	0	0	0	0	0	425
426	DYSART,	11601	13626	31	35	37	103	48	55	96	7	14	15	20	49	26	23	7	1	23	31	426
427	ELIE,	1081	1172	0	4	3	7	5	2	7	0	3	2	2	7	2	5	0	0	1	1	427
428	FALKLAND,	2698	2470	4	2	1	7	5	2	7	0	5	5	2	12	4	8	0	0	3	3	428
429	FERRY-PORT-ON-CRAIG,	2818	3008	3	4	5	12	5	7	12	0	7	0	2	9	5	4	0	0	3	3	429
†430	Flisk,	213	192	1	4	0	5	2	3	5	0	0	0	0	0	0	0	0	0	0	0	430
431	FORGAN,	3308	3763	8	5	4	17	6	11	15	2	1	2	4	7	3	4	1	0	1	2	431
432	INVERKEITHING,	2766	2943	11	11	14	36	19	17	33	3	4	6	6	16	5	11	0	1	3	4	432
433	Kemback,	853	794	1	2	0	3	1	2	3	0	0	1	1	2	2	0	0	0	0	0	433
434	Kennoway,	1560	1458	8	0	5	13	7	6	13	0	4	3	3	10	3	7	1	0	1	2	434
435	Kettle,	2054	1939	2	4	1	7	6	1	6	1	6	2	3	11	6	5	0	0	1	1	435
436	Kilconquhar,	1642	1642	2	5	0	7	5	2	7	0	1	3	3	7	6	1	0	0	1	1	436
437	Kilmany,	634	588	1	0	0	1	1	0	1	0	1	0	0	1	1	0	0	0	1	1	437
†438	KILRENNY,	3097	2889	4	8	6	18	9	9	17	1	8	2	2	12	7	5	2	0	2	4	438
†439	KINGHORN,	2800	2790	4	2	8	14	6	8	14	0	6	7	3	16	10	6	1	0	1	2	439
440	Kinglassie,	1353	1436	5	4	5	14	8	6	13	1	2	2	0	4	4	0	2	0	0	2	440
441	Kingsbarns,	781	731	1	0	1	2	1	1	2	0	1	0	2	3	3	0	0	0	0	0	441
*442	KIRKCALDY & ABBOTSHALL,	15840	17975	45	49	52	146	71	75	137	9	20	28	26	74	34	40	14	1	28	43	442
443	Largo,	2234	2324	0	4	4	8	5	3	8	0	3	1	2	6	3	3	0	0	1	1	443
444	LESLIE,	4345	3886	5	5	6	16	11	5	14	2	4	15	5	24	9	15	2	0	1	3	444
445	Leuchars,	2185	2370	3	5	9	17	7	10	14	3	2	3	5	10	4	6	0	1	5	6	445
446	Logie,	390	360	2	1	1	4	3	1	4	0	0	2	0	2	1	1	0	0	0	0	446
447	Markinch—(1) Markinch,	3968	4247	14	11	9	34	16	18	31	3	4	7	8	19	9	10	1	0	4	5	447
	(2) Windygates,	1394	1551	5	3	4	12	7	5	12	0	3	1	1	5	2	3	1	0	1	2	
448	Monimail,	834	769	4	0	3	7	5	2	7	0	3	1	0	4	1	3	0	0	0	0	448
449	Moonzie,	148	128	1	0	0	1	1	0	0	1	0	0	0	0	0	0	0	0	0	0	449
450	NEWBURGH,	2231	1852	5	4	6	15	5	10	13	2	1	2	2	5	4	1	0	1	2	3	450
451	Newburn,	344	322	0	1	0	1	1	0	1	0	0	0	0	0	0	0	0	0	1	1	451
452	PITTENWEEM,	2119	1991	5	1	3	9	4	5	9	0	2	2	1	5	5	0	2	0	1	3	452
453	ST ANDREWS & ST LEONARDS,	8604	8755	16	14	14	44	22	22	40	4	7	12	9	28	15	13	1	0	3	9	453
454	St Monance (or Abercrombie),	2054	1998	5	1	3	9	3	6	9	0	1	2	1	4	2	2	1	0	4	5	454

No. of Dist.	REGISTRATION DISTRICTS.	POPULATION. Census 1881	POPULATION. Census 1891	BIRTHS. Apr.	BIRTHS. May	BIRTHS. Jun.	BIRTHS. Total	BIRTHS. Males	BIRTHS. Fem.	BIRTHS. Legit.	BIRTHS. Illegit.	DEATHS. Apr.	DEATHS. May	DEATHS. Jun.	DEATHS. Total	DEATHS. Mal	DEATHS. Fem	MARRIAGES. Apr.	MARRIAGES. May	MARRIAGES. Jun.	MARRIAGES. Tot	No. of Dist.
	FIFE—*continued.*																					
455	Saline,	858	760	1	1	2	4	4	0	4	0	2	0	0	2	1	1	0	0	1	1	455
456	SCOONIE,	3730	4693	23	17	17	57	30	27	55	2	9	10	6	25	8	17	2	1	7	10	456
457	Strathmiglo,	2077	1772	2	5	4	11	5	6	11	0	1	2	3	6	5	1	0	0	1	1	457
458*a*	Torryburn,	833	1032	3	4	1	8	6	2	8	0	0	1	0	1	0	1	0	0	2	2	458*a*
458*b*	TULLIALLAN,	2207	2177	3	2	3	8	5	3	8	0	1	1	1	3	3	0	0	0	4	4	458*b*
459	WEMYSS—(1) Wemyss,	2711	3024	12	9	16	37	20	17	36	1	5	8	9	22	9	13	1	0	4	5	459
	(2) BUCKHAVEN,	5097	7510	38	32	32	102	45	57	98	4	11	12	6	29	17	12	0	0	10	10	
	15. KINROSS.																					
460	Cleish,	509	539	1	4	2	7	2	5	7	0	1	0	0	1	1	0	1	0	0	1	460
461	Fossoway and Tulliebole,	1224	1053	3	0	4	7	2	5	5	2	1	1	2	4	1	3	0	0	0	0	461
462	Kinross,	2492	2385	7	3	4	14	6	8	12	2	4	4	1	9	4	5	1	1	9	11	462
463	Orwell,	2031	1852	1	5	1	7	5	2	6	1	6	5	1	12	2	10	0	0	0	0	463
464	Portmoak,	1020	844	1	1	6	8	5	3	8	0	1	2	3	6	5	1	0	0	1	1	464
	16. CLACKMANNAN.																					
465*a*	ALLOA,	13477	15862	56	35	51	142	77	65	138	4	19	17	15	51	24	27	8	4	14	26	465*a*
465*b*	ALVA,	6084	6366	8	14	14	36	14	22	33	3	4	9	8	21	5	16	2	0	7	9	465*b*
466	Clackmannan,	2760	2996	7	9	7	23	11	12	22	1	6	7	3	16	9	7	1	0	3	4	466
467	Dollar,	2500	2221	3	2	3	8	5	3	8	0	5	2	1	8	5	3	0	0	3	3	467
468	TILLICOULTRY,	5344	5695	10	12	11	33	18	15	29	4	8	4	2	14	6	8	2	1	8	11	468
	V. WEST-MIDLAND DIVISION.																					
	17. STIRLING.																					
469	Airth,	1362	1325	2	3	2	7	2	5	6	1	3	1	1	5	3	2	1	1	0	2	469
470	ALVA (now 465*b* *supra*).																					470
471	Baldernock,	569	553	1	2	0	3	2	1	3	0	1	1	0	2	2	0	0	0	1	1	471
472	Balfron,	1327	1203	3	4	3	10	4	6	10	0	1	0	1	2	2	0	0	0	2	2	472
†473	Bothkennar,	1798	2025	3	6	6	15	10	5	15	0	5	2	2	9	4	5	0	0	1	1	473
474	Buchanan,	550	658	1	1	0	2	0	2	2	0	1	3	0	4	2	2	0	0	1	1	474
475	CAMPSIE,	5873	5338	12	12	15	39	24	15	35	4	7	9	6	22	14	8	3	0	4	7	475
476	DENNY—(1) DENNY,	4228	4813	15	23	18	56	33	23	54	2	9	8	16	33	16	17	4	1	8	13	476
	(2) Haggs,	1500	1560	8	10	10	28	20	8	27	1	7	8	1	16	11	5	1	0	3	4	
477	Drymen,	1431	1512	3	1	1	5	3	2	5	0	0	1	2	3	1	2	0	0	2	2	477
478	DUNIPACE,	1874	1716	9	5	8	22	13	9	21	1	4	3	0	7	2	5	1	0	2	3	478
†479	FALKIRK,	21543	26192	106	119	97	322	169	153	308	14	64	61	33	158	84	74	15	5	46	66	479
480	Fintry,	414	357	1	0	1	2	1	1	2	0	0	0	2	2	2	0	0	0	0	0	480

481*a*	Gargunnock,	698	674	1	1	0	2	2	0	2	0	0	1	0	1	1	0	0	0	0	0	481*a*
* 481*b*	GRANGEMOUTH,	4640	6525	28	20	30	78	44	34	75	3	14	11	11	36	18	18	3	1	7	11	481*b*
482	Killearn,	1131	1182	1	2	1	4	1	3	4	0	1	1	2	4	0	4	0	0	0	0	482
483	KILSYTH,	6840	7424	42	26	34	102	52	50	98	4	22	8	18	48	23	25	7	0	9	16	483
484	Kippen,	1449	1486	1	1	4	6	6	0	5	1	4	2	1	7	2	5	0	0	2	2	484
485*a*	LARBERT,	6346	8340	25	24	41	90	40	50	90	0	35	18	23	76	36	40	4	0	13	17	485*a*
485*b*	LOGIE,	4012	4252	4	4	2	10	5	5	10	0	6	9	4	19	9	10	2	1	3	6	485*b*
486	Muiravonside,	2713	3671	23	22	15	60	31	29	59	1	5	9	5	19	10	9	5	0	3	8	486
† 487	Polmont,	3810	4582	21	27	27	75	37	38	72	3	3	9	4	10	13	3	4	0	16	20	487
* 488	ST NINIANS—(1) ST NINIANS,	5465	5110	16	9	9	34	15	19	34	0	9	8	9	26	19	7	2	0	5	7	488
	(2) BANNOCKBURN,	4331	3620	24	21	11	56	24	32	56	0	9	10	3	22	12	10	5	0	5	10	
489	SLAMANNAN,	6428	7221	21	13	22	56	26	30	55	1	3	5	0	8	2	6	1	0	3	4	489
†490	STIRLING,	14107	15011	28	55	30	113	55	58	107	6	35	19	24	78	38	40	12	1	19	32	490
491	Strathblane,	1343	1671	2	2	3	7	3	4	7	0	0	2	2	4	2	2	0	0	0	0	491
	18. DUMBARTON.																					
492	Arrochar,	517	1457	3	2	2	7	5	2	7	0	0	1	1	2	2	0	0	1	0	1	492
493	BONHILL,	12524	14379	43	47	41	131	56	75	123	8	25	16	18	59	30	29	8	1	25	34	493
† 494	CARDROSS—(1) Cardross,	1367	1301	7	2	4	13	7	6	13	0	4	2	2	8	3	5	0	0	0	0	494
	(2) RENTON,	4516	5459	11	14	13	38	22	16	37	1	12	4	9	25	11	14	1	0	5	6	
495	Cumbernauld,	4270	4283	20	14	17	51	27	24	49	2	5	7	7	19	12	7	1	0	6	7	495
* 496	DUMBARTON,	14384	17855	46	53	55	154	79	75	144	10	49	54	19	122	69	53	9	2	21	32	496
497	Kilmaronock,	927	900	1	1	0	2	1	1	1	1	0	1	0	1	1	0	0	0	0	0	497
498	KIRKINTILLOCH,	10591	12427	30	45	37	112	52	60	109	3	23	25	29	77	39	38	6	0	13	19	498
499	Luss,	719	633	0	0	0	0	0	0	0	0	1	2	0	3	3	0	0	0	1	1	499
500	NEW or EAST KILPATRICK,	7414	8309	26	30	32	88	45	43	86	2	10	15	11	36	20	16	1	1	7	9	500
501	OLD or WEST KILPATRICK,	8862	17775	95	83	87	265	142	123	260	5	38	29	29	96	45	51	20	3	20	43	501
502	Roseneath—(1) Roseneath,	858	900	0	1	0	1	0	1	1	0	0	0	1	1	1	0	1	0	2	3	502
	(2) Kilcreggan and Cove,	1136	164	0	1	2	3	3	0	3	0	1	0	0	1	1	0	0	0	1	1	
503	Row,	10097	11172	19	20	17	56	31	25	54	2	17	13	11	41	19	22	6	1	8	15	503
	19. ARGYLL.																					
	Mainland.																					
†504	Ardchattan,	810	709	1	3	1	5	2	3	5	0	2	3	0	5	3	2	0	1	1	2	504
* 505	Ardnamurchan—(1) Aharacle,	1425	1318	2	2	0	4	0	4	4	0	2	2	1	5	2	3	0	2	0	2	505
	[(2) Arisaig.–Now 91*b. supra*].																					
	(3) Sunart (or Strontian),	633	614	4	2	1	7	4	3	7	0	0	0	3	3	1	2	0	0	1	1	
	(4) Western Ardnamurchan,	911	775	0	1	0	1	1	0	1	0	2	0	0	2	0	2	1	0	1	2	
* 506	Ballachulish and Corran of Ardgour,	749	757	0	3	1	4	3	1	4	0	1	2	0	3	2	1	0	1	0	1	506
507	CAMPBELTOWN,	9755	10260	23	20	21	64	29	35	59	5	6	8	10	24	10	14	4	2	10	16	507
508	Craignish,	444	389	0	3	1	4	2	2	3	1	0	0	0	0	0	0	0	0	0	0	508
* 509	Cumlodden and Minard,	1142	912	1	1	2	4	2	2	3	1	3	1	2	6	3	3	2	0	0	2	509
510	DUNOON and KILMUN—(1) DUNOON,	6821	7287	16	9	19	44	24	20	43	1	22	16	17	55	29	26	7	2	3	12	510
	(2) Kilmun,	1181	1396	3	4	4	11	6	5	10	1	0	3	3	6	4	2	0	0	2	2	
† 511	Glassary,	1234	1032	2	1	1	4	2	2	4	0	0	0	3	3	1	2	0	1	1	2	511

No. of Dist.	REGISTRATION DISTRICTS.	POPULATION.		BIRTHS.								DEATHS.						MARRIAGES.				No. of Dist.
		Census 1881	Census 1891	Apr.	May	Jun.	Total	Males	Fem.	Legit	Illegit	Apr.	May	Jun.	Total	Mal	Fem	Apr.	May	Jun.	Tot	
	ARGYLL—*continued.*																					
†512	Glenorchy and Inishail,	761	1252	1	0	0	1	1	0	1	0	0	0	1	1	1	0	0	0	2	2	512
*513	INVERARAY,	1407	1261	1	2	2	5	2	3	5	0	2	0	0	2	1	1	0	0	1	1	513
514	Inverchaolain,	407	359	0	0	0	0	0	0	0	0	0	0	0	0	0	0	0	0	0	0	514
*515	Kilbrandon and Kilchattan,	1921	1677	4	3	2	9	5	4	9	0	1	2	0	3	3	0	0	0	0	0	515
†516	Kilcalmonell,	583	502	1	2	1	4	2	2	4	0	1	0	1	2	2	0	0	0	0	0	516
	(516 (2) Kilberry now 533 (2) *infra*).																					
*517	Kilchrenan, etc.—(1) Kilchrenan,	406	406	0	0	0	0	0	0	0	0	0	0	0	0	0	0	0	0	0	0	517
	(2) Dalavich,	226	158	0	1	0	1	0	1	1	0	0	0	0	0	0	0	0	0	0	0	
518	Kilfinan,	2153	2074	4	5	1	10	6	4	10	0	2	2	3	7	7	0	1	0	2	3	518
519	Killean and Kilchenzie,	1368	1293	4	4	2	10	4	6	8	2	1	0	0	1	1	0	0	0	0	0	519
*520	Kilmallie,	3408	3448	5	9	5	19	6	13	18	1	10	4	5	19	12	7	2	0	5	7	520
521	Kilmartin,	811	695	2	1	0	3	1	2	3	0	1	2	1	4	2	2	0	0	0	0	521
522	Kilmodan,	323	351	0	0	1	1	0	1	1	0	1	0	1	2	1	1	0	0	0	0	522
523	KILMORE AND KILBRIDE,	5142	5729	11	14	5	30	15	15	26	4	14	10	8	32	16	16	4	0	11	15	523
524	Kilninver, etc.—(1) Kilninver,	224	200	1	0	0	1	1	0	1	0	0	1	0	1	1	0	0	0	0	0	524
	(2) Kilmelford,	188	207	1	0	0	1	0	1	1	0	0	0	0	0	0	0	0	0	0	0	
*525	Lismore, etc.—(1) Lismore,	738	681	2	1	1	4	1	3	4	0	1	1	0	2	1	1	0	0	1	1	525
	(2) Appin,	762	669	0	1	0	1	1	0	1	0	0	1	1	2	1	1	0	0	0	0	
	(3) Glencoe and Ballachulish,	1444	1480	1	2	2	5	0	5	5	0	5	0	3	8	5	3	0	0	0	0	
	(4) Duror,	489	412	0	0	3	3	2	1	3	0	1	0	1	2	2	0	0	0	0	0	
*526	Lochgilphead,	3605	3458	5	7	8	20	12	8	18	2	14	7	7	28	12	16	0	0	0	0	526
527	Lochgoilhead, etc.—(1) Lochgoilhead,	540	520	0	0	0	0	0	0	0	0	1	0	1	2	0	2	0	0	0	0	527
	(2) Kilmorich,	330	267	0	0	0	0	0	0	0	0	0	0	1	1	0	1	0	0	1	1	
528	Morvern,	828	820	1	2	1	4	4	0	4	0	2	0	2	4	1	3	0	0	0	0	528
*529	Muckairn,	1411	1506	2	1	3	6	3	3	6	0	1	0	2	3	1	2	1	0	2	3	529
530	North Knapdale,	927	867	3	0	0	3	1	2	3	0	1	0	1	2	1	1	0	0	1	1	530
†531	Saddell, etc.—(1) Saddell,	686	757	1	2	4	7	4	3	7	0	0	0	0	0	0	0	0	0	0	0	531
	(2) Skipness,	470	395	0	1	0	1	1	0	1	0	0	2	3	5	3	2	0	0	1	1	
532	Southend,	955	844	2	1	1	4	1	3	3	1	2	0	0	2	1	1	0	0	0	0	532
†533	South Knapdale—(1) South Knapdale,	453	463	0	1	0	1	0	1	1	0	0	1	0	1	1	0	0	0	0	0	533
	(2) Kilberry,	460	388	0	0	0	0	0	0	0	0	0	0	0	0	0	0	0	0	0	0	
534	Stralachlan, etc.—(1) Stralachlan,	358	270	1	0	1	2	2	0	2	0	1	0	1	2	2	0	0	0	0	0	534
	(2) Strachur,	574	478	2	1	1	4	2	2	4	0	0	2	0	2	1	1	0	0	0	0	
*535	Tarbert,	2017	2208	2	4	3	9	2	7	8	1	2	2	3	7	5	2	1	0	0	1	535
	Insular.																					
*536	Bowmore (or Kilarrow),	1875	1855	4	3	5	12	5	7	11	1	3	4	1	8	3	5	0	0	1	1	536
537	Gigha,	382	401	0	0	0	0	0	0	0	0	2	0	0	2	1	1	0	0	0	0	537
538	Iona (merged in 542).																					538

† 539	Jura, etc.—(1) Jura,	792	621	1	2	2	5	1	4	5	0	3	3	1	7	1	6	0	0	0	0	539
	(2) Colonsay,	397	381	1	0	0	1	1	0	1	0	0	0	0	0	0	0	0	0	0	0	
† 540	Kilchoman,	1687	1828	2	2	2	6	2	4	5	1	1	2	2	5	2	3	1	0	2	3	540
541	Kildalton and Oa,	2271	2027	7	5	7	19	12	7	19	0	2	2	1	5	1	4	0	0	0	0	541
542	Kilfinichen and Kilvickeon,	1990	1745	1	5	2	8	3	5	8	0	1	4	2	7	5	2	0	0	0	0	542
* 543	Kilmeny,	881	805	1	0	3	4	2	2	4	0	3	1	0	4	3	1	0	0	0	0	543
† 544	Kilninian and Kilmore—(1) Ulva,	228	222	1	0	0	1	1	0	1	0	0	0	1	1	1	0	0	0	0	0	544
	(2) Kilninian and Kilmore,	757	695	1	1	1	3	1	2	3	0	0	0	1	1	1	0	0	0	0	0	
* 545	Kinlochspelvie,	311	270	0	0	1	1	0	1	1	0	1	1	1	3	1	2	0	0	0	0	545
546	Oa (merged in 541).																					546
* 547	Portnahaven,	860	869	3	1	3	7	4	3	5	2	2	1	1	4	3	1	0	0	0	0	547
* 548	Salen,	600	521	0	2	1	3	2	1	3	0	0	0	1	1	1	0	0	0	0	0	548
* 549	Tobermory,	1342	1265	2	3	2	7	4	3	7	0	0	2	0	2	1	1	0	0	1	1	549
* 550	Torosay,	396	358	2	1	2	5	4	1	5	0	2	0	0	2	0	2	0	0	0	0	550
551	Tyree, etc.—(1) Tyree,	2733	2452	3	3	3	9	6	3	7	2	12	2	1	15	6	9	0	0	0	0	551
	(2) Coll,	643	522	1	1	1	3	2	1	3	0	0	0	0	0	0	0	0	0	0	0	
	20. BUTE.																					
552	Cumbrae,	1879	1801	4	3	1	8	6	2	8	0	4	6	2	12	4	8	0	0	1	1	552
† 553	Kilbride—(1) Brodick,	837	912	0	1	1	2	2	0	2	0	0	1	4	5	2	3	1	0	0	1	553
	(2) Kilbride,	1183	1276	1	0	2	3	2	1	2	1	0	0	2	2	0	2	0	1	0	1	
† 554	Kilmory—(1) Kilmory,	1188	1045	3	1	0	4	4	0	4	0	2	2	0	4	2	2	0	0	1	1	554
	(2) Shiskine,	917	925	6	0	0	6	2	4	6	0	3	1	0	4	0	4	0	0	0	0	
555	Kingarth,	1260	1062	4	3	3	10	3	7	10	0	1	2	0	3	3	0	1	0	3	4	555
* 556	Lochranza,	637	692	1	1	1	3	2	1	2	1	1	1	2	4	3	1	0	0	0	0	556
557	North Bute,	1427	1583	2	0	2	4	2	2	4	0	0	0	0	0	0	0	0	0	4	4	557
558	ROTHESAY,	8329	9108	21	16	20	57	28	29	54	3	18	14	7	39	19	20	2	0	4	6	558
	VI. SOUTH-WESTERN DIVISION.																					
	21. RENFREW.																					
559a	ABBEY (merged in 572 (2) & 573 *infra*)																					559a
* 559b	Bridge of Weir,	1424	1760	5	3	5	13	7	6	13	0	2	4	2	8	5	3	1	0	3	4	559b
560	CATHCART—Glasgow portion,	8983	11957	45	41	52	138	65	73	137	1	34	34	35	103	54	49	9	3	31	43	560
	Do. (LANDWARD),	3113	4552	15	16	17	48	24	24	48	0	8	9	7	24	12	12	6	0	5	11	
561	Eaglesham,	1385	1207	1	1	3	5	1	4	5	0	3	1	2	6	2	4	0	0	0	0	561
562	EASTWOOD—Glasgow portion,	1119	2298	7	11	4	22	13	9	22	0	3	3	5	11	10	1	2	0	6	8	562
	Do. (LANDWARD),	12796	13744	31	41	36	108	57	51	105	3	19	21	18	58	29	29	7	2	12	21	
563	Erskine,	1653	1691	2	5	2	9	5	4	9	0	0	2	0	2	1	1	0	0	2	2	563
564	GREENOCK—(1) East,	33706	32883	101	102	112	315	172	143	305	10	49	46	41	136	65	71	19	2	21	42	564
	Do. (Landward),	68	54	0	0	0	0	0	0	0	0	0	0	0	0	0	0	0	0	0	0	
	(2) West,	32998	30540	105	83	90	278	134	144	265	13	70	51	54	175	89	86	31	3	36	70	
	Do. (Landward),	44	35	0	0	0	0	0	0	0	0	0	0	0	0	0	0	0	0	0	0	
† 565	Houstoun and Killellan,	1616	1389	0	0	5	5	5	0	5	0	1	1	0	2	2	0	1	0	4	5	565
566	Inchinnan,	508	567	1	0	1	2	2	0	2	0	1	0	2	3	2	1	0	0	0	0	566

No. of Dist.	REGISTRATION DISTRICTS.	POPULATION. Census 1881	POPULATION. Census 1891	BIRTHS. Apr.	BIRTHS. May	BIRTHS. Jun.	BIRTHS. Total	BIRTHS. Males	BIRTHS. Fem.	BIRTHS. Legit.	BIRTHS. Illegit.	DEATHS. Apr.	DEATHS. May	DEATHS. Jun.	DEATHS. Total	DEATHS. Mal	DEATHS. Fem	MARRIAGES. Apr.	MARRIAGES. May	MARRIAGES. Jun.	MARRIAGES. Tot	No. of Dist.
	RENFREW—*continued.*																					
567	INVERKIP—(1) Inverkip,	1295	1253	1	3	3	7	3	4	7	0	1	0	4	11	8	3	1	0	0	1	567
	(2) GOUROCK,	4064	5288	9	13	11	33	15	18	31	2	26	16	16	58	27	31	2	0	3	5	
† 568	KILBARCHAN—(1) KILBARCHAN,	3514	3262	8	9	9	26	13	13	25	1	2	4	7	13	9	4	5	0	4	9	568
	(2) Linwood,	2505	2646	10	4	7	21	10	11	21	0	4	7	2	13	6	7	0	0	2	2	
569	Kilmalcolm,	2708	3649	12	10	8	30	20	10	29	1	5	7	1	13	11	2	1	0	5	6	569
570	Lochwinnoch,	3369	3477	10	8	9	27	13	14	26	1	3	9	6	18	8	10	2	0	4	6	570
571	Mearns—(1) Busby,	1650	1421	2	3	2	7	3	4	7	0	2	3	6	11	7	4	3	0	3	6	571
	(2) Newton Mearns,	2315	2005	2	10	3	15	7	8	15	0	2	3	2	7	3	4	0	0	1	1	
* 572	NEILSTON—(1) NEILSTON,	4631	4015	14	9	7	30	17	13	29	1	2	11	6	19	8	11	1	0	6	7	572
	(2) BARRHEAD & LEVERN,	9430	9976	30	41	37	108	64	44	101	7	19	16	12	47	24	23	6	0	9	15	
573	PAISLEY—(1) PAISLEY	55638	66425	249	218	226	693	343	350	664	29	129	132	97	358	177	181	52	21	81	154	573
	Do. (Landward),	2733	2870	12	9	3	24	10	14	23	1	18	15	8	41	25	16	0	0	4	4	
	(2) JOHNSTONE & ELDERSLIE,	11488	12088	38	39	27	104	57	47	102	2	19	13	23	55	30	25	5	2	9	16	
574	PORT-GLASGOW,	13335	14708	52	45	46	143	85	58	140	3	29	25	23	77	34	43	12	7	8	27	574
575	RENFREW,	7408	9307	42	31	42	115	60	55	111	4	17	20	15	52	30	22	3	0	13	16	575
	22. AYR.																					
* 576	ARDROSSAN—(1) OLD ARDROSSAN,	3686	4549	12	10	12	34	18	16	34	0	6	3	6	15	6	9	2	0	4	6	576
	(2) NEW ARDROSSAN,	4098	5362	6	23	17	46	24	22	43	3	11	15	7	33	13	20	2	1	4	7	
577	Auchinleck—(1) Auchinleck,	2199	2179	7	10	6	23	16	7	23	0	3	0	1	4	2	2	3	0	5	8	577
	(2) Lugar,	4388	3924	12	12	17	41	25	16	36	5	3	5	2	10	6	4	4	0	5	9	
578	AYR—(1) AYR,	22807	26318	62	67	73	202	105	97	190	12	67	44	36	147	72	75	12	4	35	51	578
	(2) St Quivox,	1270	1138	5	7	3	15	9	6	15	0	1	0	1	2	0	2	2	0	2	4	
579	Ballantrae,	1442	1268	2	4	2	8	5	3	8	0	1	1	2	4	2	2	0	0	1	1	579
580	Barr,	600	549	0	0	1	1	0	1	1	0	0	0	1	1	0	1	0	0	0	0	580
581	BEITH,	6555	7126	19	23	22	64	30	34	62	2	8	12	8	28	18	10	2	0	7	9	581
582	Colmonell—(1) Colmonell,	1132	988	1	3	2	6	4	2	5	1	1	1	0	2	2	0	0	0	1	1	582
	(2) Barrhill,	1059	912	0	0	0	0	0	0	0	0	1	1	1	3	1	2	0	0	0	0	
583	Coylton—(1) Coylton,	2050	2097	6	3	2	11	10	1	10	1	2	4	3	9	6	3	2	0	3	5	583
	(2) Rankinston,	1050	570	2	4	0	6	2	4	6	0	0	0	0	0	0	0	0	0	0	0	
584*a*	Craigie,	590	552	1	0	1	2	1	1	2	0	0	0	0	0	0	0	1	0	0	1	584*a*
* 584*b*	Crosshill,	1285	1178	1	3	6	10	5	5	10	0	3	2	2	7	3	4	1	0	2	3	584*b*
585	Dailly,	2226	1830	5	5	6	16	8	8	13	3	5	1	2	8	6	2	2	0	1	3	585
† 586	Dalmellington—(1) Dalmellington,	2888	2568	13	8	8	29	10	19	29	0	3	2	3	8	2	6	1	0	1	2	586
	(2) Waterside,	3282	2320	15	12	12	39	18	21	37	2	11	0	1	12	7	5	4	0	3	7	
587	DALRY,	10215	8164	33	15	29	77	39	38	74	3	20	21	15	56	31	25	3	2	10	15	587
† 588	Dalrymple,	950	1018	0	1	4	5	5	0	5	0	0	0	2	2	2	0	0	0	0	0	588
589	Dreghorn,	3949	4057	9	16	7	32	16	16	30	2	7	5	2	14	7	7	3	1	5	9	589
† 590	DUNDONALD—(1) Dundonald,	1509	1166	3	5	1	9	5	4	8	1	1	1	1	3	2	1	0	0	2	2	590
	(2) TROON,	2587	3849	19	11	11	41	28	13	39	2	8	6	5	19	15	4	2	2	4	8	

591	Dunlop,	1363	1410	5	5	5	15	9	6	15	0	3	1	2	6	3	3	1	1	0	2	591
592	Fenwick,	1152	1007	5	3	2	10	7	3	10	0	0	4	0	4	3	1	0	0	0	0	592
593	GALSTON,	6006	6408	14	13	15	42	29	13	40	2	6	10	5	21	7	14	1	2	10	13	593
594	GIRVAN,	5480	4906	7	4	7	18	10	8	14	4	15	3	8	26	11	15	2	0	6	8	594
*595	IRVINE,	10022	10671	44	43	30	117	59	58	106	11	33	22	14	69	33	36	9	2	9	20	595
596	KILBIRNIE,	5243	5468	18	21	17	56	20	36	56	0	8	11	13	32	14	18	6	1	18	25	596
597	KILMARNOCK,	23904	26140	77	90	75	242	124	118	224	18	40	46	35	121	62	59	16	7	53	76	597
	Do. (Landward),	1960	1828	11	7	7	25	15	10	24	1	2	1	2	5	3	2	0	0	4	4	
598	Kilmaurs,	3704	4453	9	15	13	37	14	23	34	3	9	5	5	19	12	7	4	0	7	11	598
599	KILWINNING,	7037	7007	14	26	22	62	30	32	58	4	18	9	7	34	14	20	9	0	11	20	599
†600	Kirkmichael,	969	885	2	1	2	5	3	2	5	0	3	1	0	4	3	1	0	0	0	0	600
†601	Kirkoswald,	1540	1477	6	2	3	11	6	5	10	1	1	3	1	5	1	4	0	0	4	4	601
602	LARGS—(1) LARGS,	4196	4241	6	8	9	23	14	9	23	0	3	8	7	18	10	8	1	0	3	4	602
	(2) Skelmorlie,	953	1079	3	1	1	5	2	3	5	0	1	3	1	5	4	1	0	0	0	0	
603	LOUDOUN,	5239	6379	22	20	30	72	36	36	71	1	10	11	15	36	21	15	4	0	15	19	603
604	Mauchline,	2504	2339	7	5	4	16	10	6	15	1	5	3	3	11	2	9	0	0	3	3	604
†605	MAYBOLE,	6558	7536	22	25	25	72	34	38	70	2	14	8	8	30	17	13	5	0	6	11	605
606	Monkton and Prestwick,	2121	2608	8	8	7	23	12	11	20	3	6	2	5	13	6	7	2	1	3	6	606
607	MUIRKIRK,	5123	5165	20	22	23	65	32	33	63	2	12	5	2	19	11	8	6	0	9	15	607
608	New Cumnock,	3781	4419	14	14	19	47	20	27	44	3	6	3	6	15	10	5	1	0	5	6	608
609	Ochiltree,	1681	1910	4	9	3	16	7	9	15	1	4	4	0	8	4	4	1	0	5	6	609
610*a*	OLD CUMNOCK,	4955	4811	9	17	11	37	19	18	35	2	6	6	4	16	8	8	3	0	8	11	610*a*
*610*b*	Patna,	1179	908	4	0	2	6	2	4	6	0	0	0	0	0	0	0	0	0	3	3	610*b*
611	RICCARTON—(1) RICCARTON,																					611
	Kilmarnock portion,	1940	2307	12	12	13	37	18	19	32	5	7	4	4	15	8	7	0	0	1	1	
	Do. (Landward)	1306	1158	1	3	2	6	3	3	6	0	1	3	0	4	3	1	0	0	0	0	
	(2) HURLFORD,	3821	3852	9	14	15	38	27	11	34	4	3	6	7	16	8	8	4	0	1	5	
612	St Quivox (now 578 (2) *supra*).																					612
613	SORN—(1) Sorn,	1617	1461	3	4	6	13	10	3	13	0	1	1	3	5	2	3	1	0	1	2	613
	(2) CATRINE,	2638	2458	3	2	8	13	6	7	11	2	6	1	5	12	7	5	1	0	3	4	
614	Stair,	740	1289	1	4	5	10	3	7	9	1	1	1	1	3	2	1	0	0	3	3	614
615	STEVENSTON,	5694	6209	43	42	29	114	55	59	107	7	15	11	11	37	17	20	5	1	7	13	615
616	STEWARTON,	4309	3804	8	16	7	31	19	12	30	1	3	9	5	17	12	5	2	0	6	8	616
†617	Straiton,	701	633	0	1	1	2	1	1	2	0	0	0	0	0	0	0	0	0	1	1	617
618	Symington,	697	621	0	2	0	2	0	2	1	1	1	1	0	2	0	2	0	0	0	0	618
619	Tarbolton,	3599	3586	7	10	12	29	14	15	27	2	1	3	3	7	2	5	2	1	6	9	619
†620	West Kilbride,	2058	2271	2	7	5	14	7	7	14	0	3	4	4	11	5	0	0	1	0	1	620
	23. LANARK.																					
621	AVONDALE,	5466	5069	16	16	16	48	26	22	44	4	2	8	8	18	15	3	2	0	5	7	621
*622	BARONY—																					622
	(1) MARYHILL, Glasgow portion,	17508	25679	152	137	132	421	209	212	405	16	55	46	57	158	93	65	29	7	45	81	
	Do. (Landward),	877	995	3	8	2	13	6	7	13	0	2	0	1	3	2	1	2	0	3	5	
	(2) SHETTLESTON, Gl'g'w portion,	—	18	0	0	0	0	0	0	0	0	0	0	0	0	0	0	0	0	0	0	
	Do. (LANDWARD),	9238	12573	67	70	59	196	113	83	187	9	43	31	27	101	56	45	5	1	19	25	
623	Biggar,	2128	1902	1	2	2	5	4	1	5	0	2	8	2	12	6	6	1	0	1	2	623
624	BLANTYRE,	9760	11352	64	56	52	172	82	90	161	11	37	36	22	95	55	40	11	5	22	38	624

No. of Dist.	REGISTRATION DISTRICTS.	POPULATION.		BIRTHS.								DEATHS.						MARRIAGES.				No. of Dist.
		Census 1881	Census 1891	Apr.	May	Jun.	Total	Males	Fem.	Legit.	Illegit	Apr.	May	Jun.	Total	Mal	Fem	Apr.	May	Jun.	Tot.	
	LANARK—*continued.*																					
625	BOTHWELL—(1) BOTHWELL,	7865	11490	51	53	47	151	66	85	144	7	15	23	13	51	18	33	8	4	16	28	625
	(2) HOLYTOWN,	10427	11553	51	52	55	158	82	76	154	4	26	31	22	79	37	42	12	4	21	37	
	(3) BELLSHILL,	7123	8319	47	53	51	151	82	69	143	8	35	19	26	80	45	35	11	5	17	33	
626*a*	CADDER—(1) WESTERN,	3507	3927	14	10	11	35	16	19	33	2	7	7	3	17	8	9	0	0	2	2	626*a*
	(2) Eastern,	3458	4305	14	24	19	57	31	26	55	2	11	15	11	37	21	16	0	2	2	4	
* 626*b*	Calderhead,	4158	4528	18	21	32	71	43	28	71	0	11	8	9	28	17	11	5	0	7	12	626*b*
627	CAMBUSLANG,	9447	15364	56	73	62	191	100	91	187	4	32	20	22	74	37	37	11	4	20	35	627
† 628	CAMBUSNETHAN,	19286	21142	84	102	88	274	127	147	261	13	36	33	27	96	44	52	13	2	33	48	628
629	CARLUKE,	8552	8058	30	20	16	66	30	36	62	4	14	9	9	32	16	16	4	1	17	22	629
630	Carmichael,	770	593	6	1	4	11	5	6	10	1	4	2	0	6	4	2	1	0	1	2	630
631	Carmunnock,	722	703	1	1	0	2	1	1	2	0	2	0	1	3	1	2	1	0	0	1	631
632	Carnwath—(1) Carnwath,	2546	2502	16	8	12	36	21	15	33	3	7	7	1	15	10	5	0	0	3	3	632
	(2) Forth,	2072	1526	3	4	4	11	3	8	10	1	0	2	2	4	2	2	0	0	4	4	
	(3) Haywood,	1213	1296	2	8	2	12	5	7	11	1	2	2	1	5	3	2	3	0	2	5	
633	Carstairs,	1955	1977	1	8	6	15	7	8	14	1	2	4	3	9	6	3	1	0	2	3	633
634	Covington and Thankerton,	444	396	2	0	0	2	2	0	2	0	0	0	1	1	1	0	0	0	0	0	634
635	Crawford—(1) Crawford,	698	636	1	5	1	7	3	4	6	1	1	0	1	2	1	1	0	0	1	1	635
	(2) Leadhills,	1065	998	0	1	2	3	1	2	2	1	1	0	2	3	1	2	0	0	0	0	
636	Crawfordjohn,	843	789	1	1	2	4	1	3	4	0	1	2	2	5	1	4	0	0	0	0	636
637	Culter,	428	420	0	1	0	1	0	1	1	0	1	0	1	2	1	1	0	0	2	2	637
638	DALSERF—(1) LARKHALL,	7063	8845	39	43	33	115	67	48	110	5	19	31	17	67	34	33	6	0	10	16	638
	(2) Dalserf,	2675	2965	24	15	13	52	22	30	51	1	5	6	3	14	5	9	1	0	5	6	
639	DALZIEL,	16190	22974	140	133	138	411	201	210	395	16	71	55	40	166	93	73	20	5	30	55	639
640	Dolphinton,	292	248	0	2	0	2	1	1	2	0	0	0	0	0	0	0	0	0	1	1	640
641	Douglas,	2641	2266	7	9	7	23	14	9	22	1	5	2	1	8	3	5	3	0	1	4	641
642	Dunsyre,	254	191	2	2	0	4	1	3	4	0	0	0	1	1	0	1	0	0	0	0	642
643	East Kilbride,	4090	3861	7	10	3	20	6	14	18	2	5	3	6	14	6	8	0	1	4	5	643
* 644	GLASGOW—																					644
	(1) Bridgeton,	39630	44342	169	187	181	537	287	250	520	17	99	109	123	331	168	163	49	6	55	110	
	(2) Camlachie,	37994	43690	165	154	162	481	241	240	468	13	95	105	64	264	119	145	35	8	44	87	
	(3) Dennistoun,	51656	63371	258	279	245	782	392	390	744	38	229	196	168	593	350	243	65	19	81	165	
	Do. (Landward),	471	517	0	0	0	0	0	0	0	0	0	0	0	0	0	0	0	0	0	0	
	(4) Calton,	37450	36154	120	92	116	328	156	172	301	27	55	57	59	171	86	85	51	15	64	130	
	(5) Blackfriars,	33961	31610	135	112	110	357	165	192	245	112	58	50	46	154	69	85	27	23	50	100	
	(6) St Rollox,	43395	50377	159	131	173	463	232	231	431	32	172	146	135	453	257	196	33	14	39	86	
	Do. (Landward),	40	49	0	0	0	0	0	0	0	0	0	0	0	0	0	0	0	0	0	0	
	(7) Blythswood,	30521	29311	45	55	38	138	72	66	122	16	47	46	39	132	86	46	113	44	216	373	
	(8) Milton,	35572	38737	150	120	137	413	210	203	376	37	84	91	57	232	117	115	39	9	58	106	
	(9) Kelvin,	53794	67634	141	132	139	412	200	212	393	19	115	125	110	350	198	152	41	18	108	167	
	(10) Anderston,	39006	42263	121	131	128	380	201	179	357	23	70	63	63	196	92	104	46	8	46	100	

	(11) Hutchesontown, -	50394	59750	246	221	215	682	346	334	335	15	78	59	57	194	94	100	63	25	89	177		
	(12) Gorbals, - -	44246	49939	118	116	143	377	190	187	362	15	78	59	57	194	94	100	63	25	89	177		
	(13) Tradeston, - -	23508	27436	74	67	75	216	118	98	202	14	45	37	37	119	59	60	15	6	33	54		
	(14) Kinning Park, - -	17344	19612	50	45	50	145	74	71	138	7	31	24	31	86	39	47	26	7	43	76		
	Do. (LANDWARD),	11552	13679	53	52	33	138	72	66	137	1	30	34	18	82	37	45	7	8	10	25		
645	Glassford, - - - -	1452	1317	2	2	6	10	4	6	10	0	4	1	4	9	5	4	2	0	2	4	645	
†646	GOVAN—(1) PLANTATION, -																					646	
	Glasgow portion, -	127	409	0	0	0	0	0	0	0	0	0	0	0	0	0	0	2	1	5	8		
	Govan portion, -	18278	22571	86	81	80	247	131	116	240	7	52	47	34	133	73	60	9	3	15	27		
	(2) GOVAN, - -																						
	Glasgow portion, -	467	548	2	3	1	6	3	3	6	0	0	0	3	3	2	1	0	0	0	0		
	Govan portion, -	31282	39018	148	155	149	452	217	235	439	13	72	64	66	202	106	96	33	10	51	94		
	(Landward), -	1761	2169	29	21	20	70	32	38	60	10	67	49	45	161	105	56	1	0	2	3		
	(3) PARTICK, - -																						
	Glasgow portion, -	11618	13928	20	23	15	58	31	27	57	1	21	12	10	43	23	20	14	1	18	33		
	Partick portion, -	27410	36538	150	181	159	490	239	251	477	13	65	82	63	210	110	100	27	9	57	93		
647	HAMILTON, - - -	23585	31023	141	134	158	433	225	208	412	21	68	75	53	196	98	98	29	10	48	87	647	
648	LANARK, - - -	7580	7110	12	17	20	49	27	22	46	3	20	17	22	59	34	25	6	1	11	18	648	
649	Lesmahagow—(1) Lesmahagow, -	c8593	8423	25	41	45	111	57	54	104	7	8	11	13	32	15	17	5	0	20	25	649	
	(2) Kirkfieldbank, -	c1356	1329	4	4	6	14	7	7	12	2	1	2	1	4	3	1	0	0	1	1		
650	Libberton, - - - -	625	486	0	4	0	4	2	2	4	0	1	0	0	1	1	0	0	0	1	1	650	
651	NEW MONKLAND,	27733	33743	134	117	114	365	182	183	355	10	69	51	47	167	92	75	12	3	56	71	651	
652	OLD MONKLAND—(1) WESTERN,	8597	9614	43	30	41	114	56	58	109	5	23	13	13	49	19	30	9	2	10	21	652	
	(2) COATBRIDGE,	24812	30034	136	102	110	348	165	183	342	6	66	60	44	170	92	78	21	3	46	70		
	Do. (Landward),	1676	2675	11	6	3	20	13	7	20	0	3	2	3	8	6	2	1	0	1	2		
	(3) Eastern, -	2321	2410	3	9	5	17	8	9	17	0	6	3	2	11	7	4	1	0	1	2		
653	Pettinain, - - - -	360	259	0	0	1	1	1	0	1	0	2	0	1	3	1	2	0	0	0	0	653	
654	RUTHERGLEN—																					654	
	Glasgow portion, - -	115	130	0	0	0	0	0	0	0	0	0	1	0	1	1	0	0	0	0	0		
	Rutherglen portion, -	13686	16048	50	61	67	178	92	86	174	4	39	18	31	88	46	42	11	5	23	39		
†655	Shotts—(1) Middle District, -	1619	1610	4	13	5	22	12	10	22	0	13	13	8	34	25	9	0	0	4	4	655	
	(2) Eastern Do., -	3466	2822	13	10	17	40	24	16	39	1	4	6	3	13	8	5	1	1	4	6		
	(3) Western Do., -	2531	3148	13	17	19	49	19	30	48	1	5	2	6	13	9	4	2	0	3	5		
	(4) Northern Do., -	977	1416	4	5	5	14	6	8	14	0	0	2	2	4	3	1	0	0	1	1		
656	STONEHOUSE, - - -	3173	3400	8	8	7	23	11	12	23	0	8	5	9	22	16	6	1	0	5	6	656	
657	Symington, - - -	462	432	1	3	0	4	2	2	3	1	0	0	0	0	0	0	0	0	3	3	657	
658	Walston, - - - -	340	301	0	2	0	2	0	2	2	0	0	1	0	1	0	1	0	0	2	2	658	
659	Wandell and Lamington, - -	316	305	0	2	0	2	1	1	1	1	0	1	1	2	1	1	0	0	0	0	659	
660	Wiston and Roberton, - -	562	497	1	0	1	2	1	1	2	0	0	0	1	1	1	0	0	0	1	1	660	
	VII. SOUTH-EASTERN DIVISION.																						
	24. LINLITHGOW.																						
661	Abercorn, - - - -	856	863	2	3	1	6	2	4	6	0	2	0	1	3	2	1	0	0	1	1	661	
662	BATHGATE—(1) BATHGATE, -	6425	7557	23	26	30	79	37	42	76	3	18	12	6	36	19	17	6	0	7	13	662	
	(2) ARMADALE, -	3025	3802	11	19	21	51	28	23	49	2	5	4	6	15	10	5	4	1	4	9		
663	BORROWSTOUNNESS, ETC.—(1) BO'NESS	6088	6399	21	26	26	73	40	33	70	3	11	9	9	29	18	11	1	0	3	4	663	
	(2) CARRIDEN	1989	2453	6	9	10	25	14	11	25	0	5	3	6	14	10	4	2	0	1	3		
664	CARRIDEN (now 663 (2) *supra*).																					664	

No. of Dist.	REGISTRATION DISTRICTS.	POPULATION. Census 1881	POPULATION. Census 1891	BIRTHS. Apr.	May	Jun.	Total	Males	Fem.	Legit.	Illegit.	DEATHS. Apr.	May	Jun.	Total	Mal	Fem	MARRIAGES. Apr.	May	Jun.	Tot.	No. of Dist.
	LINLITHGOW—*continued.*																					
665	DALMENY—(1) Dalmeny,	1068	1349	4	3	3	10	5	5	10	0	0	0	0	0	0	0	3	0	1	4	665
	(2) QUEENSFERRY,	1966	1531	7	5	6	18	8	10	17	1	3	4	4	11	4	7	1	0	1	2	
666	Ecclesmachen,	406	506	1	3	2	6	3	3	6	0	0	0	0	0	0	0	0	0	1	1	666
667	Kirkliston,	2601	3777	10	11	10	31	11	20	30	1	5	3	8	16	10	6	3	1	6	10	667
668	LINLITHGOW,	5517	7520	32	23	28	83	56	27	77	6	16	8	12	36	25	11	4	2	9	15	668
669	Livingstone,	1484	1616	3	5	13	21	10	11	19	2	4	4	4	12	10	2	0	1	3	4	669
670	QUEENSFERRY (now 665 (2) *supra*).																					670
671	Torphichen—(1) Torphichen,	936	938	2	3	4	9	5	4	8	1	2	0	4	6	2	4	3	0	2	5	671
	(2) Blackridge,	590	786	6	2	10	18	7	11	18	0	3	0	2	5	3	2	0	0	3	3	
672	UPHALL,	4812	8653	29	27	38	94	49	45	92	2	6	10	9	25	13	12	4	1	13	18	672
673	WHITBURN—(1) Whitburn,	2393	2313	13	12	13	38	15	23	35	3	5	7	1	13	5	8	1	1	5	7	673
	(2) FAULDHOUSE,	3933	3469	8	7	5	20	8	12	19	1	3	2	4	9	5	4	2	3	4	9	
	25. EDINBURGH.																					
†674	Borthwick,	1359	1426	1	5	2	8	5	3	7	1	0	0	0	0	0	0	1	0	2	3	674
675	Carrington,	606	563	1	1	1	3	2	1	3	0	0	0	0	0	0	0	1	1	0	2	675
†676	COCKPEN,	3431	3387	11	15	5	31	16	15	30	1	8	3	2	13	10	3	2	1	6	9	676
677	Colinton,	4449	4650	10	8	23	41	21	20	36	5	25	13	20	58	34	24	6	0	3	9	677
678	Corstorphine,	2053	2233	4	4	4	12	8	4	12	0	3	1	1	5	4	1	3	1	2	6	678
679	Cramond,	3040	3188	7	8	10	25	12	13	25	0	4	4	2	10	7	3	1	1	1	3	679
680	Cranston,	995	859	3	0	4	7	6	1	7	0	1	1	0	2	2	0	0	0	3	3	680
681	Crichton,	1097	946	1	5	0	6	3	3	6	0	3	1	0	4	3	1	2	0	2	4	681
682	Currie,	2397	2580	7	3	5	15	8	7	14	1	3	3	1	7	4	3	0	0	4	4	682
683	DALKEITH,	7803	7786	26	13	15	54	26	28	52	2	10	10	14	34	21	13	6	4	10	20	683
†684	Duddingston,	1111	1574	3	7	3	13	4	9	12	1	2	1	2	5	4	1	2	1	3	6	684
*685	EDINBURGH—(1) St George,	63265	72507	194	235	232	661	339	322	624	37	118	142	93	353	171	182	48	18	118	184	685
	(2) St Andrew,	50679	56360	128	141	96	365	184	181	347	18	75	66	56	197	86	111	47	22	115	184	
	(3) Canongate,	35991	38252	150	154	150	454	223	231	430	24	61	61	63	185	102	83	26	9	42	77	
	(4) St Giles,	34887	31779	87	92	90	269	134	135	205	64	120	111	92	323	207	116	73	42	98	213	
	(5) Newington,	52504	65693	128	137	130	395	196	199	376	19	128	109	108	345	168	177	33	12	120	165	
	(6) Portobello,	6794	8182	14	18	19	51	20	31	48	3	13	12	10	35	12	23	3	1	10	14	
686	Fala and Soutra,	371	285	1	0	0	1	0	1	1	0	1	1	0	2	1	1	0	0	0	0	686
687	Glencorse,	1500	1451	2	4	4	10	5	5	10	0	2	0	1	3	2	1	0	0	1	1	687
688	Heriot,	491	486	1	1	1	3	2	1	2	1	0	1	0	1	1	0	0	0	1	1	688
†689	INVERESK,	10086	11059	25	40	35	100	53	47	91	9	13	10	15	38	18	20	4	6	11	21	689
690	Kirknewton and East-Calder,	2755	3352	7	7	8	22	9	13	20	2	3	6	4	13	3	10	3	1	5	9	690
691	LASSWADE,	8872	10455	28	34	29	91	52	39	89	2	14	17	9	40	15	25	5	0	7	12	691
692	LEITH—(1) North Leith,	21977	25956	76	79	90	245	132	113	240	5	35	29	30	94	45	49	14	3	37	54	692
	(2) South Leith,	37508	42751	151	134	127	412	212	200	400	12	77	59	57	193	94	99	21	7	72	100	
	Do. (Landward),	1358	1178	2	3	3	8	6	2	8	0	1	1	2	4	4	0	0	0	1	1	

* 693	Liberton,	3676	4910	14	13	13	40	21	19	38	2	1	7	11	19	10	9	3	1	6	10	693
694	Mid-Calder,	1695	3126	14	4	10	28	12	16	26	2	8	9	3	20	12	8	1	0	5	6	694
†695*a*	Newbattle,	2675	2761	5	10	11	26	11	15	25	1	2	4	3	9	3	6	2	2	3	7	695*a*
*695*b*	New Craighall,	1705	1756	3	13	8	24	10	14	24	0	2	4	2	8	5	3	0	0	0	0	695*b*
696	Newton,	1307	1180	2	3	4	9	5	4	9	0	1	0	2	3	0	3	0	1	3	4	696
697	PENICUIK,	5309	4914	10	17	12	39	18	21	38	1	7	7	11	25	14	11	1	1	3	5	697
698*a*	Ratho,	1815	1839	1	3	6	10	5	5	8	2	4	2	1	7	2	5	1	0	1	2	698*a*
* 698*b*	Stobhill,	3065	3501	12	11	14	37	17	20	36	1	4	3	3	10	9	1	4	0	3	7	698*b*
699	Stow,	1907	1716	1	2	3	6	2	4	6	0	1	3	3	7	2	5	1	0	1	2	699
700	Temple,	541	455	0	0	0	0	0	0	0	0	0	0	0	0	0	0	0	0	0	0	700
701	WEST-CALDER,	7681	8456	21	20	21	62	27	35	59	3	14	7	7	28	17	11	7	1	12	20	701
	26. HADDINGTON.																					
702	Aberlady,	1000	1063	2	1	1	4	1	3	4	0	2	1	0	3	1	2	0	0	1	1	702
703	Athelstaneford,	760	741	3	3	1	7	4	3	6	1	1	0	1	2	2	0	2	0	0	2	703
704	Bolton,	337	271	0	1	1	2	1	1	2	0	0	0	0	0	0	0	1	0	1	2	704
705	Dirleton,	1506	1445	7	2	4	13	9	4	13	0	4	1	3	8	3	5	0	0	0	0	705
706	DUNBAR,	5396	5210	11	13	13	37	20	17	31	6	10	4	5	19	9	10	5	0	9	14	706
707	Garvald,	758	600	2	0	1	3	2	1	3	0	0	0	0	0	0	0	1	0	0	1	707
708	Gladsmuir,	1747	1604	3	2	6	11	5	6	10	1	2	2	2	6	6	0	1	0	0	1	708
709	HADDINGTON,	5660	5216	7	12	13	32	18	14	30	2	6	8	4	18	9	9	2	2	5	9	709
710	Humbie,	848	791	0	3	2	5	2	3	5	0	0	3	0	3	0	3	0	0	0	0	710
711	Innerwick,	777	761	3	0	4	7	3	4	7	0	0	1	1	2	1	1	1	0	1	2	711
712	Morham,	209	199	1	0	0	1	1	0	1	0	0	0	0	0	0	0	0	1	0	1	712
713	NORTH BERWICK,	2688	3038	3	11	6	20	8	12	18	2	6	3	1	10	2	8	0	0	5	5	713
714	Oldhamstocks,	474	443	1	2	1	4	1	3	4	0	0	0	1	1	0	1	0	0	1	1	714
715	Ormiston,	1026	1178	1	6	4	11	4	7	11	0	0	1	0	1	1	0	0	0	1	1	715
716	Pencaitland,	1107	1125	1	3	2	6	2	4	4	2	1	2	1	4	1	3	1	0	2	3	716
717	Prestonkirk,	1931	1802	2	4	2	8	3	5	7	1	1	3	2	6	4	2	1	0	4	5	717
718	PRESTONPANS,	2573	2659	7	11	9	27	9	18	24	3	2	4	6	12	5	7	1	1	0	2	718
719	Salton,	575	495	0	0	1	1	0	1	1	0	1	0	0	1	1	0	0	0	0	0	719
720	Spott,	587	475	1	1	0	2	2	0	2	0	0	0	0	0	0	0	3	0	0	3	720
721	Stenton,	586	556	0	0	3	3	2	1	3	0	0	0	1	1	1	0	1	0	2	3	721
722	TRANENT,	5198	5470	10	16	8	34	15	19	31	3	6	11	7	24	17	7	5	0	8	13	722
723	Whitekirk and Tynninghame,	1051	933	1	3	0	4	2	2	4	0	0	4	2	6	2	4	5	0	0	5	723
724	Whittinghame,	639	586	2	1	3	6	5	1	6	0	0	0	1	1	0	1	1	0	2	3	724
725	Yester,	924	716	1	1	0	2	1	1	2	0	4	1	0	5	2	3	0	0	1	1	725
	27. BERWICK.																					
726	Abbey St Bathans,	304	246	0	0	1	1	0	1	1	0	0	1	0	1	0	1	0	0	0	0	726
727	AYTON,	2040	1827	2	4	9	15	9	6	12	3	4	6	1	11	4	7	2	0	0	2	727
728	Bunkle and Preston,	726	672	1	1	2	4	0	4	3	1	2	0	0	2	0	2	0	0	0	0	728
729	Channelkirk,	607	545	0	1	0	1	0	1	1	0	0	1	0	1	1	0	0	1	0	1	729
730	Chirnside,	1516	1459	2	1	4	7	2	5	6	1	2	1	0	3	1	2	0	0	3	3	730
731	Cockburnspath,	1130	1112	2	4	2	8	4	4	8	0	2	2	1	5	4	1	2	0	0	2	731
732	Coldingham—(1) Coldingham,	2647	2463	7	5	2	14	9	5	14	0	3	1	2	6	4	2	3	1	0	4	732
	(2) Grantshouse,	591	553	1	0	2	3	3	0	3	0	0	0	0	0	0	0	2	0	2	4	

No. of Dist.	REGISTRATION DISTRICTS.	POPULATION.		BIRTHS.								DEATHS.						MARRIAGES.				No. of Dist.
		Census 1881	Census 1891	Apr.	May	Jun.	Total	Males	Fem.	Legit.	Illegit.	Apr.	May	Jun.	Total	Mal	Fem	Apr.	May	Jun.	Tot.	
	BERWICK—*continued.*																					
733	Coldstream,	2561	2388	7	4	3	14	6	8	13	1	2	2	7	11	4	7	1	1	1	3	733
734	Cranshaws,	155	132	0	0	1	1	1	0	1	0	0	0	0	0	0	0	0	0	0	0	734
735	DUNS,	3353	3137	5	5	9	19	9	10	18	1	5	4	4	13	7	6	3	1	3	7	735
736	Earlston,	1745	1766	3	2	3	8	5	3	8	0	1	1	1	3	1	2	1	0	1	2	736
737	Eccles,	1546	1446	2	6	3	11	1	10	8	3	3	2	5	10	4	6	3	0	1	4	737
738	Edrom,	1514	1361	1	2	2	5	4	1	5	0	1	1	2	4	1	3	4	0	0	4	738
739	EYEMOUTH,	2964	2686	4	11	8	23	9	14	22	1	6	1	1	8	6	2	3	0	2	5	739
740	Fogo,	468	420	3	1	0	4	3	1	4	0	0	0	0	0	0	0	0	0	0	0	740
741	Foulden,	393	351	1	0	2	3	1	2	3	0	0	0	0	0	0	0	1	0	1	2	741
742	Gordon,	832	843	1	1	0	2	1	1	2	0	3	1	1	5	2	3	0	0	1	1	742
743	Greenlaw,	1245	1110	0	2	1	3	3	0	3	0	6	3	3	12	2	10	0	0	1	1	743
744	Hume,	416	375	0	2	0	2	0	2	1	1	0	0	0	0	0	0	0	0	0	0	744
745	Hutton,	962	815	0	1	1	2	0	2	1	1	1	1	4	6	4	2	1	0	0	1	745
746	Ladykirk,	438	339	1	1	2	4	1	3	4	0	0	0	0	0	0	0	0	0	0	0	746
747	Langton,	505	417	1	0	1	2	0	2	2	0	0	0	0	0	0	0	1	0	0	1	747
748	LAUDER,	1855	1499	2	4	1	7	1	6	5	2	1	2	2	5	1	4	1	0	3	4	748
749	Legerwood,	549	475	2	1	1	4	1	3	4	0	0	1	0	1	0	1	0	0	0	0	749
750	Longformacus,	282	278	0	0	1	1	0	1	1	0	0	1	0	1	1	0	0	0	0	0	750
751	Merton,	682	622	1	1	0	2	1	1	2	0	1	0	0	1	1	0	0	0	0	0	751
752	Mordington,	367	324	1	1	2	4	0	4	4	0	0	0	1	1	0	1	0	1	0	1	752
753	Nenthorn,	445	391	1	0	0	1	1	0	0	1	0	1	0	1	0	1	1	0	0	1	753
754	Polwarth,	227	203	0	0	0	0	0	0	0	0	0	0	0	0	0	0	0	0	0	0	754
755	Swinton,	964	847	0	1	2	3	2	1	3	0	2	0	0	2	0	2	0	0	0	0	755
756	Westruther,	671	615	0	4	2	6	5	1	5	1	0	0	2	2	0	2	3	0	0	3	756
757	Whitsome,	560	573	1	1	2	4	2	2	4	0	0	1	1	2	1	1	1	0	3	4	757
	28. PEEBLES.																					
758	Broughton (merged in 763).																					758
759	Drumelzier,	208	187	0	1	0	1	0	1	1	0	0	1	1	2	1	1	0	0	1	1	759
760	Eddlestone,	711	571	1	1	2	4	3	1	4	0	0	1	0	1	1	0	0	0	1	1	760
761	Glenholm (merged in 763).																					761
†762	INNERLEITHEN,—(1) INNERLEITHEN,	2557	2775	3	6	6	15	11	4	13	2	7	4	3	14	7	7	1	0	4	5	762
	(2) Walkerburn,	1079	1358	1	4	3	8	4	4	8	0	2	1	0	3	2	1	2	0	1	3	
763	Kilbucho, Broughton, and Glenholm,	811	676	1	0	1	2	0	2	2	0	0	0	1	1	1	0	2	0	1	3	763
764	Kirkurd,	282	265	1	1	0	2	0	2	1	1	0	0	0	0	0	0	0	0	1	1	764
765	Lyne,	114	104	0	1	0	1	1	0	0	1	0	0	0	0	0	0	0	0	0	0	765
	(765 (2) Megget, now 779 (2) *infra*).																					
766	Manor,	277	249	1	0	2	3	1	2	3	0	0	0	0	0	0	0	0	0	0	0	766
767	Newlands,	819	715	0	0	0	0	0	0	0	0	1	1	2	4	1	3	0	0	1	1	767

768	PEEBLES,	4059	5261	7	14	12	33	16	17	31	2	7	2	9	18	9	9	2	1	5	8	768
769	Skirling,	274	216	1	0	0	1	1	0	1	0	0	0	1	1	0	1	0	0	0	0	769
770	Stobo,	467	433	0	1	0	1	1	0	1	0	0	0	0	0	0	0	0	0	0	0	770
771	Traquair,	782	700	2	0	1	3	2	1	2	1	0	0	0	0	0	0	1	0	0	1	771
772	Tweedsmuir,	215	207	2	1	1	4	0	4	4	0	1	0	1	2	1	1	0	0	0	0	772
773*a*	West Linton,	1117	1005	2	3	4	9	4	5	8	1	1	1	2	4	3	1	0	0	0	0	773*a*
	29. SELKIRK.																					
773*b*	Ashkirk,	514	479	1	1	0	2	1	1	2	0	0	0	1	1	1	0	1	0	0	1	773*b*
*774*a*	Caddonfoot,	749	763	1	3	0	4	2	2	4	0	0	2	1	3	2	1	0	0	0	0	774*a*
774*b*	Ettrick,	397	414	0	0	2	2	2	0	2	0	0	0	1	1	0	1	0	1	0	1	774*b*
775	GALASHIELS,	15789	17785	35	33	24	92	55	37	86	6	19	20	10	49	21	28	11	0	19	30	775
776*a*	Kirkhope,	547	500	0	0	0	0	0	0	0	0	0	1	0	1	0	1	0	0	0	0	776*a*
776*b*	Ladhope (see 799 (2) *infra*).																					776*b*
777	Roberton (now 802*b* *infra*).																					777
778	SELKIRK,	7355	7238	9	13	18	40	20	20	39	1	8	6	8	22	15	7	4	0	7	11	778
779	Yarrow—(1) Yarrow,	534	475	3	1	0	4	3	1	4	0	0	1	1	2	1	1	0	0	0	0	779
	(2) Megget,	90	86	0	1	0	1	0	1	1	0	0	0	0	0	0	0	0	0	0	0	
	VIII. SOUTHERN DIVISION.																					
	30. ROXBURGH.																					
780	Ancrum,	1360	1241	1	1	5	7	5	2	7	0	1	0	2	3	2	1	0	0	3	3	780
781	Ashkirk (now 773*b* *supra*).																					781
782	Bedrule,	269	246	2	0	0	2	1	1	2	0	0	0	0	0	0	0	0	0	0	0	782
783	Bowden,	769	694	1	2	1	4	1	3	3	1	3	0	0	3	1	2	0	0	0	0	783
784	Castleton,	2256	2023	3	3	7	13	6	7	11	2	0	3	2	5	3	2	1	1	1	3	784
785	Cavers—(1) Cavers,	842	707	1	2	1	4	2	2	3	1	0	2	2	4	2	2	0	0	1	1	785
	(2) Kirktown,	810	824	2	1	1	4	2	2	3	1	0	1	2	3	2	1	0	0	3	3	
786	Crailing,	638	600	0	3	1	4	4	0	4	0	1	1	0	2	1	1	2	0	3	5	786
787*a*	Eckford,	912	757	2	1	1	4	2	2	4	0	1	1	1	3	0	3	1	0	0	1	787*a*
*787*b*	Edgerston,	358	289	1	0	0	1	0	1	1	0	1	1	0	2	2	0	1	0	0	1	787*b*
788	Ednam,	613	581	0	2	1	3	2	1	3	0	0	0	1	1	0	1	1	1	0	2	788
789	HAWICK—(1) Hawick,	11819	14181	27	27	18	72	35	37	68	4	23	25	17	65	30	35	9	1	13	23	789
	(2) Wilton,	5721	6375	10	17	13	40	23	17	34	6	4	13	9	26	17	9	4	0	11	15	
790	Hobkirk,	662	631	1	1	0	2	1	1	2	0	0	0	1	1	1	0	2	0	2	4	790
791	Hownam,	263	223	0	0	2	2	0	2	2	0	0	1	0	1	0	1	1	0	0	1	791
†792	JEDBURGH,	4773	4585	7	10	10	27	11	16	25	2	7	11	9	27	16	11	2	2	3	7	792
793	KELSO,	5249	4739	7	4	6	17	9	8	13	4	4	4	3	11	6	5	3	1	6	10	793
794	Kirktown (now 785 (2) *supra*).																					794
795	Lilliesleaf,	718	649	0	0	0	0	0	0	0	0	1	0	0	1	0	1	0	0	1	1	795
796	Linton,	543	468	0	0	0	0	0	0	0	0	0	0	0	0	0	0	0	1	0	1	796
797	Makerston,	381	401	1	0	0	1	1	0	0	1	0	0	0	0	0	0	2	0	1	3	797
798	Maxton,	456	473	1	1	0	2	2	0	2	0	1	0	0	1	0	1	0	0	0	0	798
799	Melrose—(1) Melrose,	4302	4153	11	3	6	20	6	14	20	0	7	6	10	23	13	10	2	0	4	6	799
	(2) Langshaw (prev. Ladhope),	746	729	0	1	0	1	1	0	1	0	0	1	0	1	1	0	0	0	1	1	
800	Minto,	433	430	1	1	0	2	1	1	2	0	1	1	1	3	0	3	1	0	1	2	800

No. of Dist.	REGISTRATION DISTRICTS.	POPULATION. Census 1881	POPULATION. Census 1891	BIRTHS. Apr.	BIRTHS. May	BIRTHS. Jun.	BIRTHS. Total	BIRTHS. Males	BIRTHS. Fem.	BIRTHS. Legit.	BIRTHS. Illegit.	DEATHS. Apr.	DEATHS. May	DEATHS. Jun.	DEATHS. Total	DEATHS. Mal	DEATHS. Fem	MARRIAGES. Apr.	MARRIAGES. May	MARRIAGES. Jun.	MARRIAGES. Tot.	No. of Dist.
	ROXBURGH—*continued.*																					
801	Morebattle,	1003	846	2	2	0	4	3	1	4	0	1	2	0	3	2	1	0	0	1	1	801
802*a*	Oxnam,	782	684	0	2	1	3	3	0	3	0	1	0	0	1	0	1	0	0	0	0	802*a*
802*b*	Roberton,	567	455	0	2	0	2	1	1	2	0	0	0	1	1	0	1	0	0	0	0	802*b*
803	Roxburgh,	993	945	1	0	0	1	0	1	1	0	0	0	3	3	2	1	0	0	1	1	803
804	St Boswells,	959	962	1	1	1	3	1	2	3	0	0	1	1	2	0	2	1	0	0	1	804
805	Smailholm,	446	340	0	1	0	1	0	1	1	0	0	1	0	1	0	1	0	0	0	0	805
†806	Southdean,	641	612	3	2	0	5	3	2	5	0	0	1	1	2	2	0	1	0	0	1	806
807	Sprouston,	1026	1006	2	4	3	9	4	5	7	2	2	1	1	4	4	0	1	0	0	1	807
808	Stitchel,	342	314	2	1	0	3	2	1	3	0	0	0	0	0	0	0	0	0	0	0	808
809	Teviothead,	486	453	0	0	1	1	0	1	1	0	0	1	0	1	1	0	1	0	0	1	809
810	WILTON (now 789 (2) *supra*).																					810
811	Yetholm,	1045	884	1	0	0	1	0	1	1	0	0	1	1	2	1	1	0	0	0	0	811
	31. DUMFRIES.																					
†812	ANNAN,	4943	5297	14	13	13	40	25	15	35	5	8	11	12	31	19	12	4	2	10	16	812
813*a*	Applegarth,	969	858	0	3	2	5	1	4	5	0	2	2	1	5	4	1	0	0	1	1	813*a*
*813*b*	BRYDEKIRK,	702	750	1	4	2	7	2	5	7	0	0	2	1	3	2	1	0	0	0	0	813*b*
814	Canonbie,	2723	2476	5	5	8	18	8	10	16	2	7	2	3	12	6	6	0	0	3	3	814
815	Carlaverock,	1051	921	1	2	1	4	1	3	3	1	1	2	1	4	2	2	0	2	2	4	815
816	Closeburn,	1505	1333	3	2	2	7	3	4	5	2	3	2	2	7	4	3	2	0	1	3	816
†817	Cummertrees,	1068	1079	1	1	3	5	5	0	5	0	0	1	1	2	1	1	1	2	1	4	817
818	Dalton,	579	563	0	2	1	3	1	2	3	0	0	1	0	1	0	1	0	0	0	0	818
819	Dornock,	832	831	2	1	3	6	2	4	5	1	1	0	0	1	1	0	0	1	2	3	819
820	DRYFESDALE,	2971	3233	8	13	5	26	17	9	23	3	3	3	7	13	8	5	0	0	2	2	820
821	DUMFRIES,	16841	17878	44	52	43	139	80	59	117	22	40	34	35	109	60	49	9	6	27	42	821
822	Dunscore,	1405	1260	1	2	4	7	5	2	6	1	1	1	1	3	2	1	0	0	1	1	822
823	Durrisdeer,	1107	1076	0	4	1	5	4	1	4	1	0	3	1	4	1	3	0	0	1	1	823
824	Eskdalemuir,	543	488	0	0	0	0	0	0	0	0	1	0	0	1	0	1	0	0	3	3	824
825	Ewes,	337	299	0	0	0	0	0	0	0	0	0	0	0	0	0	0	0	0	0	0	825
826	Glencairn,	1737	1647	0	1	3	4	1	3	4	0	0	2	3	5	5	0	0	0	0	0	826
827	Graitney (or Gretna),	1212	1141	1	1	3	5	2	3	3	2	7	1	1	9	5	4	0	0	2	2	827
828	Halfmorton,	497	484	1	0	0	1	1	0	1	0	1	1	1	3	2	1	0	0	0	0	828
†829	Hoddom,	1445	1453	4	3	4	11	5	6	10	1	5	1	3	9	6	3	0	0	1	1	829
*830	Holywood,	1082	1015	4	3	0	7	4	3	5	2	3	1	2	6	1	5	0	0	1	1	830
831	Hutton,	814	726	1	2	0	3	3	0	3	0	2	3	0	5	3	2	0	0	0	0	831
832	Johnstone,	1002	927	2	3	2	7	7	0	6	1	2	0	0	2	0	2	1	0	1	2	832
833	Keir,	745	639	1	2	1	4	3	1	3	1	2	2	0	4	2	2	0	0	0	0	833
834	Kirkconnel,	1019	1087	4	3	1	8	4	4	7	1	0	2	0	2	2	0	0	0	3	3	834
835	Kirkmahoe,	1250	1159	3	1	2	6	6	0	6	0	1	1	1	3	2	1	0	0	2	2	835

836	Kirkmichael,	849	808	1	1	2	4	3	1	4	0	2	0	0	2	1	1	0	2	1	3		836
837	Kirkpatrick-Fleming—																						837
	(1) Northern District,	393	318	0	1	1	2	1	1	1	1	0	0	0	0	0	0	0	0	1	1		
	(2) Southern District,	1053	930	2	6	7	15	9	6	11	4	3	2	2	7	3	4	0	0	2	2		
838	Kirkpatrick-Juxta,	1064	976	3	3	2	8	4	4	6	2	2	0	1	3	2	1	1	0	3	4		838
839	LANGHOLM,	4612	3970	5	5	4	14	9	5	13	1	3	5	6	14	6	8	1	0	3	4		839
840	LOCHMABEN,	2816	2522	5	3	5	13	0	7	11	2	5	2	2	9	2	7	2	1	4	7		840
841	Middlebie—(1) Northern District,	796	695	1	3	5	9	5	4	8	1	0	1	0	1	0	1	0	0	0	0		841
	(2) Southern District,	1131	1111	4	0	3	7	3	4	6	1	2	1	1	4	1	3	0	0	2	2		
842	MOFFAT,	2930	2977	4	3	5	12	4	8	11	1	6	4	2	12	8	4	1	0	2	3		842
843	Morton,	2118	1855	4	7	6	17	9	8	16	1	7	5	4	16	7	9	0	0	2	2		843
844	Mouswald,	558	500	0	1	0	1	0	1	1	0	0	0	1	1	1	0	0	0	2	2		844
845	Penpont,	1176	1063	0	4	0	4	2	2	3	1	2	1	1	4	2	2	0	0	3	3		845
846	Ruthwell,	868	858	2	2	1	5	3	2	4	1	3	0	0	3	3	0	0	0	3	3		846
847	St Mungo,	653	603	1	2	0	3	0	3	3	0	0	2	1	3	2	1	0	0	2	2		847
†848	SANQUHAR,	2255	2165	5	9	4	18	10	8	15	3	5	5	2	12	5	7	1	0	3	4		848
849	Tinwald,	861	902	0	2	2	4	2	2	4	0	0	1	1	2	1	1	1	0	0	1		849
850	Torthorwald,	990	921	0	1	0	1	0	1	1	0	3	0	1	4	1	3	0	0	1	1		850
851	Tundergarth,	466	439	3	2	1	6	3	3	6	0	0	1	1	2	1	1	1	0	2	3		851
852	Tynron,	416	359	0	0	0	0	0	0	0	0	0	0	0	0	0	0	0	0	1	1		852
853*a*	Wamphray,	455	458	1	0	0	1	0	1	1	0	0	0	0	0	0	0	0	1	0	1		853*a*
*853*b*	Wanlockhead,	854	745	0	2	3	5	3	2	4	1	1	2	0	3	2	1	0	0	0	0		853*b*
854	Westerkirk,	478	454	0	1	0	1	0	1	1	0	0	1	0	1	0	1	0	0	0	0		854
	32. KIRKCUDBRIGHT.																						
855	Anwoth,	728	724	0	1	0	1	1	0	1	0	3	0	2	5	3	2	0	0	1	1		855
†856	Balmaclellan,	787	652	1	2	2	5	4	1	5	0	1	0	1	2	1	1	0	0	1	1		856
857*a*	Balmaghie,	924	839	0	2	2	4	2	2	3	1	0	1	0	1	0	1	0	0	1	1		857*a*
*857*b*	Bargrennan,	366	391	1	2	0	3	2	1	3	0	0	0	0	0	0	0	1	0	1	2		857*b*
858	Borgue,	1129	1121	3	1	3	7	4	3	4	3	3	1	1	5	2	3	1	1	3	5		858
859	Buittle,	991	960	2	0	1	3	2	1	3	0	0	1	1	2	2	0	1	0	0	1		859
860	Carsphairn,	484	394	1	0	1	2	2	0	2	0	1	0	0	1	1	0	2	0	1	3		860
861	Colvend—(1) Colvend,	769	633	0	0	1	1	0	1	1	0	3	1	0	4	2	2	2	0	1	3		861
	(2) Southwick,	512	494	1	1	0	2	1	1	2	0	0	2	0	2	1	1	0	0	1	1		
*862	Corsock-Bridge,	551	474	1	1	0	2	1	1	2	0	0	0	1	1	0	1	0	0	0	0		862
863	CROSSMICHAEL,	1333	1348	5	1	4	10	8	2	10	0	2	1	3	6	2	4	0	0	1	1		863
*864	DALBEATTIE,	4140	3348	9	13	9	31	17	14	28	3	5	6	4	15	8	7	0	0	3	3		864
865	Dalry,	988	925	1	0	0	1	0	1	1	0	3	2	2	7	3	4	0	0	0	0		865
866	Girthon,	1415	1354	2	3	2	7	2	5	7	0	2	1	1	4	2	2	1	0	1	2		866
867	Irongray,	784	747	2	3	0	5	3	2	5	0	1	1	1	3	3	0	1	0	1	2		867
868	KELLS,	970	931	0	0	2	2	2	0	2	0	1	2	0	3	1	2	1	0	2	3		868
869	KELTON,	3458	3692	8	8	13	29	13	16	24	5	5	7	10	22	12	10	0	0	6	6		869
870	Kirkbean,	794	714	2	1	2	5	1	4	5	0	3	0	0	3	2	1	0	0	0	0		870
871	KIRKCUDBRIGHT,	3479	3477	7	7	17	31	20	11	26	5	7	9	2	18	5	13	1	0	3	4		871
872	Kirkgunzeon,	656	539	0	2	1	3	1	2	3	0	1	0	0	1	0	1	0	0	0	0		872
873	Kirkmabreck,	1834	1599	2	4	5	11	7	4	9	2	3	2	1	6	5	1	0	1	2	3		873
†874	Kirkpatrick-Durham,	1113	989	0	1	3	4	2	2	4	0	2	0	0	2	0	2	0	0	2	2		874

No. of Dist.	REGISTRATION DISTRICTS.	POPULATION.		BIRTHS.								DEATHS.						MARRIAGES.				No. of Dist.
		Census 1881	Census 1891	Apr.	May	Jun.	Total	Males	Fem.	Legit.	Illegit.	Apr.	May	Jun.	Total	Mal	Fem	Apr.	May	Jun.	Tot.	
	KIRKCUDBRIGHT—*continued.*																					
875	Lochrutton,	614	534	1	1	1	3	2	1	3	0	2	0	1	3	1	2	0	1	1	2	875
† 876	MINNIGAFF,	1384	1216	1	2	1	4	3	1	4	0	2	1	1	4	2	2	0	0	4	4	876
877	New Abbey,	906	866	2	0	4	6	0	6	6	0	1	0	0	1	0	1	0	0	2	2	877
† 878	Parton,	519	479	1	0	0	1	1	0	1	0	0	0	1	1	1	0	0	0	0	0	878
879	Rerrick,	1807	1582	4	3	1	8	5	3	7	1	3	3	2	8	5	3	0	1	2	3	879
† 880	TERREGLES,	467	474	1	1	0	2	2	0	2	0	0	0	0	0	0	0	0	0	0	0	880
881	Tongland,	829	845	3	2	1	6	2	4	5	1	1	1	1	3	1	2	0	0	1	1	881
882	TROQUEER,	5524	5887	18	15	13	46	24	22	43	3	13	9	4	26	11	15	4	0	5	9	882
883	Twynholm,	681	694	1	2	1	4	1	3	4	0	0	1	0	1	1	0	0	1	3	4	883
† 884	Urr,	1350	1241	0	2	2	4	1	3	4	0	1	1	0	2	0	2	0	2	3	5	884
	33. WIGTOWN.																					
885	Glasserton,	1203	1154	3	1	3	7	4	3	6	1	0	0	0	0	0	0	0	0	2	2	885
† 886	Inch,	2260	2161	3	7	8	18	8	10	18	0	2	0	3	5	2	3	0	0	1	1	886
887	Kirkcolm,	1847	1705	3	5	2	10	4	6	10	0	3	3	1	7	1	6	3	0	0	3	887
888	Kirkcowan,	1307	1263	4	4	2	10	4	6	6	4	2	2	2	6	4	2	0	0	2	2	888
889	Kirkinner,	1597	1455	6	3	3	12	5	7	11	1	4	1	5	10	3	7	0	0	1	1	889
890	Kirkmaiden,	2446	2192	3	5	5	13	8	5	9	4	4	3	1	8	2	6	1	0	2	3	890
† 891	Leswalt,	1254	1105	3	4	2	9	1	8	9	0	1	3	0	4	1	3	0	0	2	2	891
892	Mochrum,	2315	2166	4	8	7	19	11	8	19	0	4	1	2	7	5	2	1	1	2	4	892
893	New Luce,	706	588	2	1	0	3	2	1	3	0	0	0	1	1	1	0	0	0	1	1	893
894	Old Luce (or Glenluce),	2447	2517	3	10	6	19	8	11	16	3	5	2	3	10	4	6	0	2	2	4	894
† 895	PENNINGHAME,	3777	3411	8	11	10	29	16	13	26	3	9	10	5	24	8	16	3	1	5	9	895
896	Portpatrick,	1285	1219	1	3	5	9	5	4	8	1	1	1	0	2	2	0	0	0	1	1	896
897	Sorbie,	1696	1563	3	3	3	9	5	4	9	0	2	1	1	4	1	3	1	0	4	5	897
898	Stoneykirk,	2766	2703	7	10	10	27	13	14	21	6	4	4	5	13	5	8	3	0	1	4	898
* 899	STRANRAER,	6415	6193	14	16	9	39	14	25	33	6	12	12	6	30	15	15	1	1	5	7	899
900	WHITHORN,	2929	2574	4	5	6	15	8	7	14	1	3	1	2	6	3	3	1	2	5	8	900
901	WIGTOWN,	2198	1911	4	3	3	10	4	6	8	2	3	2	3	8	5	3	2	0	1	3	901

CONSTITUTION OF THE DISTRICTS DISTINGUISHED IN THE PRECEDING TABLES BY AN ASTERISK (*).

No.	Districts.	Component Parts (Parishes).
13	Birsay	Part of Harray and Birsay.
14	Deerness	Part of St Andrews.
18	Harray	Part of Harray and Birsay.
22	North Ronaldshay	Part of Cross and Burness.
26	Sanday	Lady, and part of Cross and Burness.
37b	Keiss	Parts of Canisbay and Wick.
58	Applecross	(1) Part of Applecross; (2) Remainder of Applecross and part of Gairloch.
59b	Carnoch	Parts of Contin and Urray.
86b	Carloway	Parts of Barvas and Uig.
87	Lochs	Lochs and part of Uig.
91b	Arisaig	Part of Arisaig and Moidart.
92b	Cannich	Parts of Kilmorack, and Kiltarlity & Convinth.
112	Kilmuir	(1) Part of Kilmuir; (2) Remainder of Kilmuir, and part of Snizort.
135	Elgin	Elgin, and parts of New Spynie and St Andrews-Lhanbryde.
152	Enzie	Parts of Bellie and Rathven.
155b	Glenrinnes	Parts of Aberlour and Mortlach.
167	Seafield	Parts of Cullen and Rathven.
171b	Ardallie	Parts of Cruden, Ellon, Longside, and Old Deer.
210b	Kinninmonth	Parts of Crimond, Longside, Lonmay, Old Deer, and Strichen.
217	Logie Coldstone and Cromar	Logie Coldstone and part of Glenmuick, Tullich, and Glengairn.
222b	Millbrex	Parts of Fyvie and Monquhitter.
227b	New Pitsligo	Parts of Aberdour, New Deer, Strichen, and Tyrie.
231	Peterculter	(1) Parts of City Parish of Aberdeen and Peterculter; (2) Remainder of Peterculter.
237b	Savoch	Parts of Ellon, New Deer, Old Deer, and Tarves.
249b	Ythan Wells	Parts of Auchterless and Forgue.
266	Nigg	Nigg, and part of City Parish of Aberdeen.
282	Dundee	Dundee, and part of Liff, Benvie, and Invergowrie.
294b	Kilry	Parts of Glenisla and Lintrathen.
324	Aberfeldy	Parts of Dull, Kenmore, and Logierait.
330	Auchtergaven	Parts of Auchtergaven and Logiealmond.
331	Balquhidder	Balquhidder, and part of Comrie.
344	Dowally	Part of Dunkeld and Dowally.
349	Dunkeld	Part of Dunkeld and Dowally.
355b	Foss	Parts of Blair-Athol and Dull.
361	Killin	Parts of Kenmore and Killin.
375	Logiealmond	Parts of Logiealmond, Little Dunkeld, and Methven.
379	Meigle	Meigle, and part of Coupar-Angus.
386b	Persie	Parts of Alyth, Blairgowrie, and Kirkmichael.
387	Perth	Perth, and part of Kinnoull.
393b	Stanley	Parts of Auchtergaven, Kinclaven, and Redgorton.
394b	Strathfillan	Part of Killin.
394c	Tenandry	Parts of Blair-Athol and Moulin.
402	Anstruther-Easter	Anstruther-Easter, and part of Kilrenny.
417	Crail	Part of Crail and May Island.
423	Dunbog	Dunbog, and part of Flisk.
425	Dunino	Dunino, and part of Crail.
442	Kirkcaldy and Abbotshall	Kirkcaldy, Abbotshall, and part of Kinghorn.
481b	Grangemouth	Parts of Bothkennar, Falkirk, and Polmont.
488	St Ninians	St Ninians, and part of Stirling.
496	Dumbarton	Dumbarton, and part of Cardross.
504	Ardchattan	Part of Ardchattan and Muckairn.
505	Ardnamurchan	(1) Parts of Ardnamurchan, and of Arisaig and Moidart.
506	Ballachulish, etc.	Parts of Kilmallie and Ardgour.
509	Cumlodden and Minard ..	Parts of Glassary and Glenaray.
513	Inveraray	Inveraray, and part of Glenaray.
515	Kilbrandon and Kilchattan	Kilbrandon and Kilchattan, and part of Jura.
517	Kilchrenan, etc.	(1) Parts of Kilchrenan and Dalavich, and Glenorchy and Inishail; (2) Remainder of Kilchrenan and Dalavich.
520	Kilmallie	Parts of Kilmallie and Ardgour.
525	Lismore	Lismore and Appin, and part of Kilmallie.
526	Lochgilphead	Parts of Glassary and South Knapdale.
529	Muckairn	Parts of Ardchattan and Muckairn, and Glenorchy and Inishail.
535	Tarbert	Parts of Kilcalmonell, Saddell and Skipness, and South Knapdale.
536	Bowmore (or Kilarrow) ..	Part of Kilarrow and Kilmeny.
543	Kilmeny	Part of Kilarrow and Kilmeny.
545	Kinlochspelvie	Part of Pennygown and Torosay.
547	Portnahaven	Part of Kilchoman.
548	Salen	Parts of Kilninian and Kilmore, and Pennygown and Torosay.
549	Tobermory	Part of Kilninian and Kilmore.
550	Torosay	Part of Pennygown and Torosay.
556	Lochranza	Parts of Kilbride and Kilmory.
559b	Bridge of Weir	Parts of Houston and Killellan, and Kilbarchan.
572	Neilston	(1) Part of Neilston; (2) Remainder of Neilston and part of Paisley.
576	Ardrossan	(1) Parts of Ardrossan and West Kilbride; (2) Remainder of Ardrossan.
584b	Crosshill	Parts of Kirkmichael, Kirkoswald, and Maybole.
595	Irvine	Irvine, and part of Dundonald.
610b	Patna	Parts of Dalmellington, Dalrymple, Kirkmichael, and Straiton.
622	Barony	Part of Glasgow.
626b	Calderhead	Parts of Cambusnethan and Shotts.
644	Glasgow	Gorbals, and parts of Glasgow and Govan.

CONSTITUTION OF THE DISTRICTS—*continued.*

No.	Districts.	Component Parts (Parishes).
685	Edinburgh	City Parish of Edinburgh, and part of Duddingston and of Liberton.
695*b*	New Craighall	Parts of Inveresk and Liberton.
698*b*	Stobhill	Parts of Borthwick, Cockpen, and Newbattle.
774*a*	Caddonfoot	Caddonfoot, and part of Innerleithen.
787*b*	Edgerston	Parts of Jedburgh, and Southdean.
813*b*	Brydekirk	Parts of Annan, Cummertrees, and Hoddom.
830	Holywood	Holywood, and part of Terregles.
853*b*	Wanlockhead	Part of Sanquhar.
857*b*	Bargrennan	Parts of Minnigaff (Kirkcudbright) and Penninghame (Wigtown).
862	Corsockbridge	Parts of Balmaclellan, Kirkpatrick-Durham, and Parton.
864	Dalbeattie	Part of Urr.
899	Stranraer	Stranraer, and parts of Inch and Leswalt.

LIST of REGISTRATION DISTRICTS which include BURGHS, or TOWNS of 2000 Inhabitants and upwards, *or parts thereof*, bearing a different name from the District in which they are situated.

No.	Registration Districts.	Burghs.	Towns.
80	Rosemarkie	*Fortrose.	
81	Rosskeen	*Invergordon.	
130	Drainie	*Lossiemouth.	
136	New Spynie	.. ..	*Elgin (Suburban).
155a[2]	Macduff	Banff.	
161	Marnoch	*Aberchirder.	
162	Mortlach	*Dufftown.	
164	Rathven	*Buckie.	
167	Seafield	Cullen.	
201	Glenmuick, etc.	*Ballater.	
213	Kintore	Inverurie.	
226	Newhills	.. ..	*Auchmuil.
231[1]	East Peterculter	Aberdeen.	
252	Banchory-Ternan	*Banchory.	
253	Benholm	Inverbervie.	
254	Bervie	Inverbervie.	
255	Dunnottar	Stonehaven.	
258[1]	Fetteresso	Do.	
266	Nigg	Aberdeen.	
274	Barry	Carnoustie.	
282[4]	St Andrew (Dundee) ..	Broughty Ferry.	
307[1]	Mains	Dundee.	
310	Monifieth	Broughty Ferry.	
316	Panbride	Carnoustie.	
362	Kilmadock	*Doune.	
395	Tibbermore	Perth.	
403	Anstruther-Wester ..	Pittenweem.	
405	Auchterderran	Lochgelly.	
408	Ballingry	Do.	
410	Beath	*Cowdenbeath.	
416	Collessie	*Ladybank & Monkston.	
426	Dysart	Kirkcaldy.	
427	Elie	*Earlsferry, *Elie, Liberty and Williamsburgh.	
429	Ferry-Port-on-Craig ..	*Tayport.	
431	Forgan	*Newport.	
452	Pittenweem	Anstruther-Wester.	
456	Scoonie	Leven.	
458b	Tulliallan	.. ..	*Kincardine-on-Forth.
459[2]	Buckhaven	Leven.	
475	Campsie	.. ..	*Lennoxtown.
476	Denny	Denny and Dunipace. ..	Bonnybridge.
478	Dunipace	Denny and Dunipace.	
479	Falkirk	.. ..	Bonnybridge.
485a	Larbert	.. ..	*Stenhousemuir.
485b	Logie	*Bridge of Allan.	
488[1]	St Ninians	Stirling.	
489	Slamannan	.. ..	*Binniehill & Southfield.
493	Bonhill	.. ..	*Alexandria.
500	New or East Kilpatrick ..	*Milngavie.	
501	Old or West Kilpatrick ..	*Clydebank.	*Duntocher. Clydebank.
503	Row	*Helensburgh.	
520	Kilmallie	*Fort-William.	
523	Kilmore and Kilbride ..	*Oban.	
552	Cumbrae	*Millport.	
560	Cathcart	Glasgow.	
562	Eastwood	Glasgow. *Pollokshaws.	*Pollokshaws. *Thornliebank
575	Renfrew	.. ..	Clydebank.
576[1]	Old Ardrossan	Saltcoats.	
593	Galston	Darvel. Newmilns & Greenholm.	
597	Kilmarnock	.. ..	Hurlford.
603	Loudoun	Darvel. Galston. Newmilns & Greenholm.	
605	Maybole	Ayr.	
606	Monkton and Prestwick ..	.. ..	Ayr (Suburban).
610a	Old Cumnock	Cumnock and Holmhead.	
611[1]	Riccarton	Kilmarnock.	
615	Stevenston	Saltcoats.	
621	Avondale	.. ..	*Strathaven.
622[1]	Maryhill	Glasgow.	
622[2]	Shettleston	Glasgow.	Tollcross.
624	Blantyre	.. ..	*Stonefield.

The asterisk indicates that the *entire* Burgh or Town is embraced in the Registration District.

LIST of REGISTRATION DISTRICTS—*continued.*

No.	Registration Districts.	Burghs.	Towns.
625 1	Bothwell	.. ..	*Uddingston.
625 2	Holytown	. .. .	Mossend.
625 3	Bellshill	.. ..	Mossend.
626a 1	Cadder	.. ..	Kirkintilloch.
628	Cambusnethan	Wishaw.	*Newmains.
639	Dalziel	*Motherwell. Wishaw.	
646 1	Plantation	Glasgow.	
646 2	Govan	Glasgow. Renfrew.	
646 3	Partick	Glasgow.	
651	New Monkland	*Airdrie.	
652 1	Old Monkland (Western)..	.. ..	Tollcross, *Baillieston.
654	Rutherglen	Glasgow.	
672	Uphall	.. ..	*Broxburn.
676	Cockpen	Bonnyrigg. Lasswade.	
689	Inveresk	*Musselburgh.	
691	Lasswade	Bonnyrigg. *Loanhead. Penicuik.	
717	Prestonkirk	*East Linton.	
722	Tranent	*Cockenzie & Port Seton.	
727	Ayton	.. ..	Eyemouth.
813	Brydekirk	Annan.	
820	Dryfesdale	*Lockerbie.	
855	Anwoth	Gatehouse.	
863	Crossmichael	Castle Douglas.	
866	Girthon	Gatehouse.	
868	Kells	*New Galloway.	
869	Kelton	Castle Douglas.	
876	Minnigaff	.. ..	Newton-Stewart.
880	Terregles	Dumfries.	
882	Troqueer	Dumfries.	
895	Penninghame	*Newton-Stewart.	

The asterisk indicates that the *entire* Burgh or Town is embraced in the Registration District.

METEOROLOGICAL REPORT

FOR THE MONTHS OF

APRIL, MAY, JUNE.

1900.

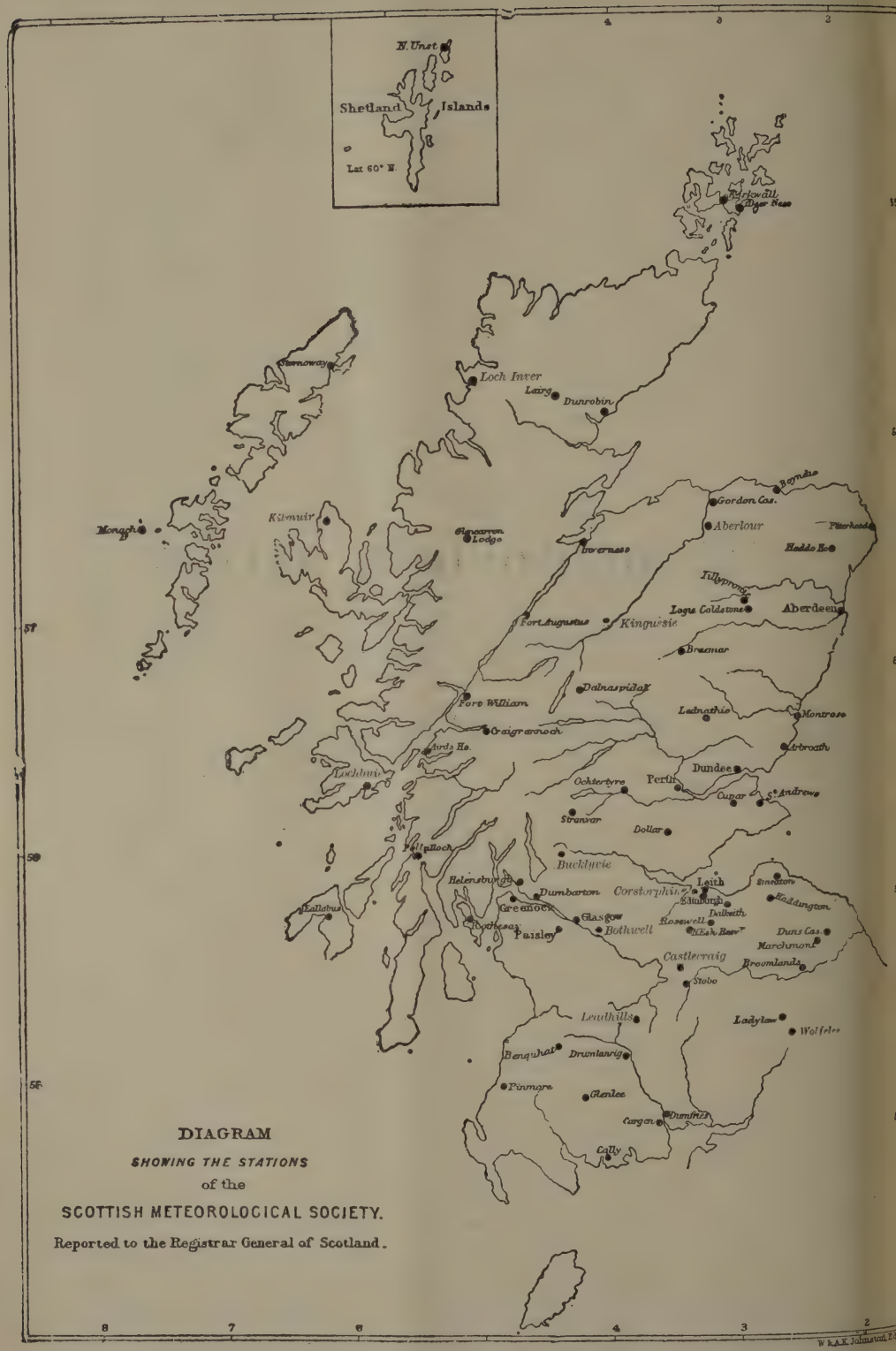

DIAGRAM

SHOWING THE STATIONS

of the

SCOTTISH METEOROLOGICAL SOCIETY.

Reported to the Registrar General of Scotland.

W. & A.K. Johnston, Ed.

NOTES ON THE NUMERICAL RETURNS OF SCOTTISH METEOROLOGY FOR THE QUARTER ENDING 30TH JUNE 1900.

By Dr BUCHAN, under the Direction of the Council of the Scottish Meteorological Society.

THESE returns are founded on the observations made, morning and evening, at 65 of the Stations of the Scottish Meteorological Society, and have been prepared from the Observers' separate schedules.

From the individual results for each station, the following collective results have been obtained, assuming them to have been equally well observed, and to represent the whole country :—

COLLECTED RETURNS FOR ALL THE ACCEPTED STATIONS OF THE SCOTTISH METEOROLOGICAL SOCIETY, HAVING A MEAN LATITUDE = 56°·33 N. ; MEAN LONGITUDE = 3°·45 W.; AND MEAN ELEVATION = 279 Feet.

1900.	BAROMETER.		SELF-REGISTERING THERMOMETERS.							BLACK BULB IN SUN.		ON GRASS DURING NIGHT	
	At Sea-level and 32°.	Monthly Range.	Highest.	Lowest.	Monthly Range.	Mean of Day.	Mean of Night.	Mean Daily Range.	Mean Temp.	Highest.	Mean.	Lowest.	Mean.
	inch.	inch.	°	°	°	°	°	°	°	°	°	°	°
Apr.	29·850	1·377	75·0	21·0	54·0	54·4	36·9	17·5	45·7	127·8	82·6	19·3	34·2
May	29·923	1·331	75·0	21·8	53·2	56·2	41·2	15·0	48·7	141·7	90·8	24·8	38·1
Jun.	29·883	0·987	79·0	33·0	46·0	63·5	47·9	15·6	55·7	143·0	95·3	28·7	45·4

1900.	HYGROMETER.		DEDUCTIONS.			WINDS.										RAIN.		Cloud 10·0.	Sunshine.
	Dry Bulb.	Wet Bulb.	Dew-point	Elas. force Vap.	Hum. Sat.=100.	N	NE	E	SE	S	SW	W	NW	Calm or Var.	Force	Days.	Amt. in inch.		
	°	°	°	inch											lbs.				hours
Apr.	44·3	41·8	38·9	·237	81	2	1	3	2	3	4	8	5	2	1·96	16	2·66	6·4	134
May	48·4	45·1	41·5	·262	78	3	4	4	2	4	4	5	3	2	1·85	14	2·52	7·0	155
Jun.	55·1	52·3	49·6	·356	82	2	3	5	4	4	4	4	1	3	0·97	15	3·17	7·0	154

1900.	UNDERGROUND TEMPERATURE.						Well or Spring.	SEA.				Ozone.	Lightning seen or Thunder heard.		Aurora seen.	
								Firths.		Open Coast.						
	3 inches.	12 inches.	18 inches.	22 inches.	36 inches.	48 inches.		Temp	Dens.	Temp	Dens.		No. of Stations.	Mean No. of Days.	No. of Stations.	Mean No. of Days.
	°	°	°	°	°	°	°	°	°	°						
Apr.	44·3	44·3	...	43·5	...	...	47·7	46.0	...	...	...	3·7	8	1	1	1
May	50·3	50·3	...	49·2	...	...	48·2	50.0	...	...	...	3·5	12	1	0	0
Jun.	57·6	57·1	...	55·5	...	...	54·7	...	...	...	...	3·4	49	4	0	0

And when these results are compared with the averages of 1856–1900, during the same months, they show the following characteristics and differences :—

APRIL 1900—

Mean Barometric Pressure, 29·850 inches; less than the average of 1856–1900 by 0·038 inch.
Monthly Range, 1·377 inch ; greater by 0·174 inch.
Mean Temperature, 45°·7 ; greater by 1°·5.
Mean Daily Range, 17°·5 ; greater by 3°·0.
Mean of Black Bulb in Sun, 82°·6 ; greater by 6°·6.
Do. at Night, 34°·2 ; greater by 1°·5.
Mean Humidity, 81 ; less by 0·9.
Rain, Number of Days, 16 ; greater by 3 days.
Rain, Depth in Inches, 2·66 ; greater by 0·44 inch.
Wind, Pressure on Square Foot, 1·96 lb. ; greater by 0·15 lb.
Wind, Direction of, E. to W. as 5 to 13, and N. to S. as 5 to 6 ; in place of E. to W. as 8 to 8, and N. to S. as 6 to 6.
Hours of Sunshine, 134 ; less by 21 hours.
Mean Amount of Cloud, 6·4 ; greater by 0·16.

MAY 1900—

Mean Barometric Pressure, 29·923 inches; less than the average of 1856–1900 by 0·017 inch.
Monthly Range, 1·331 inch ; greater by 0·243 inch.

Mean Temperature, 48°·7 ; less by 0°·3.
Mean Daily Range, 15°·0 ; less by 0°·5.
Mean of Black Bulb in Sun, 90°·8 ; greater by 6°·6.
Do. at Night, 38°·1 ; greater by 1°·9.
Mean Humidity, 78 ; less by 1·8.
Rain, Number of Days, 14 ; greater by 1 day.
Rain, Depth in Inches, 2·52 ; greater by 0·23 inch.
Wind, Pressure on Square Foot, 1·85 lb.; greater by 0·28 lb.
Wind, Direction of, E. to W. as 7 to 9, and N. to S. as 7 to 7 ; in place of E. to W. as 8 to 8, and N. to S. as 6 to 7.
Hours of Sunshine, 155 ; less by 31 hours.
Mean Amount of Cloud, 7·0 ; greater by 0·80.

JUNE 1900—

Mean Barometric Pressure, 29·883 inches ; less than the average of 1856–1900 by 0·059 inch.
Monthly Range, 0·987 inch ; greater by 0·037 inch.
Mean Temperature, 55°·7 ; greater by 0°·8.
Mean Daily Range, 15°·6 ; less by 0°·2.
Mean of Black Bulb in Sun, 95°·3 ; greater by 3°·2.
Do. at Night, 45°·4 ; greater by 3°·3.
Mean Humidity, 82 ; greater by 1·7.
Rain, Number of Days, 15 ; greater by 2 days.
Rain, Depth in Inches, 3·17 ; greater by 0·59 inch.
Wind, Pressure on Square Foot, 0·97 lb. ; less by 0·45 lb.
Wind, Direction of, E. to W. as 9 to 7, and N. to S. as 4 to 8 ; in place of E. to W. as 6 to 9, and N. to S. as 5 to 7.
Hours of Sunshine, 154 ; less by 35 hours.
Mean Amount of Cloud, 7·0 ; greater by 0·82.

APRIL 1900—

Hence the weather of APRIL 1900 was characterised by a mean barometric pressure a little less than the average, with a monthly range greatly above it ; a mean temperature a degree and a half above the average, with a mean daily range unusually large, being, indeed, only exceeded since 1856 by the Aprils of 1892 and 1893, the means of which were respectively 18°·5 and 18°·7 ; a mean humidity, a little under the average ; a mean rainfall, a little in excess of the average, falling on three days more than the average ; and a large excess of W.-N.-W. winds.

The mean barometric pressure was 29·850 inches, or 0·038 inch less than the average. The deviations from the averages among the stations differed very widely from each other. Thus while in Shetland mean pressure was 0·100 inch less than the average, at the Mull of Galloway it was 0·025 inch above it ; and, further, the deficiency was much greater at eastern than at western stations—resulting in 4 days excess of W. winds and two days of N.-W. winds, and a corresponding deficiency of easterly winds.

The mean temperature was 45°·7, or 1°·5 above the average, the days being 3°·0 above the average, while the nights were only the average. Thus the higher temperature was wholly occasioned by the greater warmth of the days. In Shetland and Caithness the mean temperature was about half a degree under the average, but temperature gradually increased on advancing inland towards the south-east, till it rose to 2°·0 above the average over the district lying between the Firth of Forth and the Tweed. On the other hand, the excess of temperature was only half a degree over Galloway. At the end of the third week temperature was unusually high for the season, when the absolutely highest for the month (75°·0) occurred at Aberdeen on the 20th. On the other hand, low temperatures were observed in the beginning of the first and the fourth weeks, the absolutely lowest for the month being 21°·0 on the 30th at Lednathie.

The mean rainfall was 2·66 inches, or 20 per cent. above the average. The rainfall was under the average to the east of a line drawn from Peterhead, and passing Braemar, Ochtertyre and Rosewell to the mouth of the Tweed, the prevailing winds having been, in crossing the Grampians, drained of much of their moisture. Over this important agricultural part of Scotland, the deficiency was from one third to a half of the average rainfall of April. Over all other parts of the country the rainfall exceeded the average, the greatest excess, nearly double the average, falling over the districts to north-west of the Grampian Range. At stations in the west from Mull to the Solway, the excess was only from one sixth to half the average. The larger portion of the rain fell from the 10th to the 16th. Fogs were pretty general on the 18th and 19th in the west, and more generally from the 21st to the 24th. Storms occurred from the 3rd to the 5th in Orkney and Shetland ; and from the 12th to the 16th south of the Grampians.

MAY 1900—

Hence the weather of MAY 1900 was characterised by a mean barometric pressure slightly under the average, with a monthly range greatly above it ; a mean temperature a little under the average, with a mean daily range half a degree under it ; a mean humidity considerably under the average ; a mean rainfall a little above the average,

falling one day more than the average ; and the wind near the average both as regards direction and force.

The mean barometric pressure was 29·923 inches, or 0·017 inch less than the average. Departures from the averages varied considerably in different districts, the greatest difference, 0·050 inch under the average, was in the southern half of the Outer Hebrides, whilst, in Wigtonshire, pressure slightly exceeded the average.

The mean temperature was 48°·7, or 0°·3 less than the average, the days being 0°·5 above the average, and the nights the average. The distribution of temperature was very irregular, being above the average within the space circumscribed by a line passing through Dundee, Kingussie, Glencarron, Monach, Barrahead, Campbeltown, Turnbery, Roslin, and St Abbs. The highest temperatures, about a degree above the average, were in Mid and East Lothians, and Lower Clydesdale. On the other hand, in Galloway, Islay, and Orkney, temperature was a degree under the average, and in Shetland a degree and a half. The absolutely highest temperature was 75°·0 on the 16th at Paisley, and the lowest, 21°·8, on the 2nd at Lednathie.

The mean rainfall was 2·52 inches, or 10 per cent. above the average. Its distribution was extremely irregular, being in excess of the average in Caithness, the Outer Hebrides, and to the south and west of a line passing through Glenquoich, Braemar, Dollar, Dumbarton, Leadhills, and Wolfelee. Over this large area, the excess was generally a half more than the average, which, however, was much exceeded at individual stations, being above the average stated in percentages, 135 at the Mull of Kintyre ; 120 at Leadhills ; 103 at Stronvar ; 89 at Cally ; and 82 at Fort William. Elsewhere, the rainfall was under the average, the greatest deficiency occurring south of the Firth of Forth and in Aberdeen, where the fall was only half the average. Nearly the whole of the rain fell during the first and third weeks. Almost no rain fell from the 9th to the 16th and on the last three days of the month. The first five days of the month were stormy, especially in the west. Thunderstorms were not reported.

JUNE 1900—

Hence the weather of JUNE 1900 was characterised by a mean barometric pressure somewhat under the average, with a monthly range a little above it ; a mean temperature nearly a degree above the average, with a mean daily range just below the average ; a mean humidity considerably above the average ; a mean rainfall, fully half an inch more than the average, falling on two days in excess of the average ; and four days excess of easterly winds, blowing with a force much under the average.

The mean barometric pressure was 29·883 inches, or 0·059 inch less than the average. Barometric pressure was under the average to a much greater extent in the south and west than in the north and east, thus forming gradients for the excess of easterly winds which prevailed.

The mean temperature was 55°·7, or 0°·8 above the average, the excess being equally partitioned between the days and the nights. Owing to the great excess of easterly winds from the North Sea, which, at this season, is much lower in temperature than the land, the mean temperature over a narrow strip along the whole of the east coast was under the average, the deficiency at a number of stations amounting to a degree and a half ; and it is deserving of remark that the deficiency extended inland down the Caledonian Canal as far as Fort Augustus. Over every other part of Scotland temperature was above the average, the greatest excess, from 2°·0 to 3°·5, being at western stations, in other words, in those districts at which the easterly winds arrived after the longest passage over the heated land. Thus while at Peterhead temperature was 1°·8 under the average, it was 3°·4 above it at Kyleakin ; and while at Arbroath it was 1°·6 under, it was 3°·1 above the average at Rothesay. The absolutely highest temperature was 79°·0 at Fort William on the 13th, Airds on the 10th, and Rothesay on the 16th ; and the lowest 33°·0 on the 23rd at Lednathie.

The mean rainfall was 3·17 inches, or 23 per cent. above the average. The distribution of the amount was extremely irregular. It was under the average near the coast from the Firth of Forth to Montrose ; the north-east of Aberdeenshire ; the head of the Moray Firth, Caithness, Orkney, and Shetland ; and nearly the whole of the west coast from Cape Wrath to the Mull of Galloway. In these scattered districts the deficiency varied generally from 25 to 75 per cent. Over all the rest of Scotland, the rainfall wes above the average. In some places the excess was great, being stated in percentages, 122 at Dumbarton ; 113 at Stobo Castle ; 100 at Cally ; and more than 75 per cent. at Dumfries, Glasgow, Lednathie, and Haddo House. The first five days of the month were rainless, but rains were frequent and mostly widespread during the rest of the month. Thunderstorms, often accompanied with heavy rains, were unusually frequent during the month, particularly on the 6th, 10th to the 13th, 20th to the 23rd, and 30th. The thunderstorm of the 11th was remarkably severe. But the most striking meterological feature of the month was an extraordinary prevalence of fogs in the east and north as far as North Unst from the 2nd to the 4th, and 14th to the 24th. Fogs, but much less general and persistent, occurred in the west to the south of Islay from the 5th to the 19th. No storms of wind are reported.

STATIONS AND OBSERVERS' NAMES.	Height of Station above the Sea.	1900. Months.	BAROMETER. Mean at Station corrected, and at 32°.	BAROMETER. Mean reduced to 32°, and Sea-level.	BAROMETER. Monthly Range.	SELF-REGISTERING In AIR, and protected. Highest in Month.	Lowest in Month.	Monthly Range.	Mean of all the Highest.	Mean of all the Lowest.	Mean Daily Range.	Mean Temperature.
	feet.		inch.	inch.	inch.	°	°	°	°	°	°	°
NORTH UNST, (Shetland.)	230	Apr.	29·508	29·762	1·450	...	...	...	...	...	...	...
		May	29·639	29·893	1·260	...	...	...	...	...	...	...
Principal Keeper of the Lighthouse.		Jun.	29·643	29·895	1·086	...	...	...	...	...	...	...
DEERNESS, (Orkney.)	172	Apr.	29·587	29·777	1·438	61·0	32·0	29·0	46·7	37·9	8·8	42·3
M. SPENCE, Schoolhouse.		May	29·697	29·887	1·391	56·0	33·0	23·0	50·1	41·0	9·1	45·6
		Jun.	29·692	29·880	1·093	61·8	40·2	21·6	54·4	46·1	8·3	50·2
KIRKWALL, (Orkney.)	30	Apr.	29·753	29·786	1·474	62·0	31·0	31·0	47·5	37·9	9·6	42·7
J. W. CURSITOR, Merchant.		May	...	...	...	...	...	...	...	...	...	...
		Jun.	29·863	29·896	1·088	65·0	40·0	25·0	56·3	46·8	9·5	51·6
DUNROBIN, (Sutherland.)	16	Apr.	29·783	29·800	1·462	68·0	32·0	36·0	51·2	38·1	13·1	44·6
D. MELVILLE, Gardener,		May	29·895	29·911	1·340	64·0	36·0	28·0	53·7	42·2	11·5	48·0
Dunrobin Castle.		Jun.	29·865	29·882	1·022	68·8	40·0	28·8	57·1	48·2	8·9	52·6
LAIRG, (Sutherland.)	390	Apr.	29·356	29·726	1·410	70·9	26·0	44·9	52·2	34·9	17·3	43·6
Rev. DONALD MACRAE.		May	29·451	29·893	1·420	71·0	31·0	40·0	56·9	38·5	18·4	47·7
		Jun.	29·432	29·866	1·050	77·0	38·8	38·2	64·6	46·0	18·6	55·3
GLENCARRON, (Ross.)	504	Apr.	29·271	29·825	1·498	66·0	29·0	37·0	49·6	36·5	13·1	43·0
D. D. MUNRO, Gardener.		May	29·356	29·907	1·428	64·4	32·0	32·4	54·8	41·0	13·8	47·9
		Jun.	29·334	29·877	1·016	75·6	40·4	35·2	63·4	46·9	16·5	55·2
STORNOWAY, (Ross, Isle of Lewis.)	56	Apr.	29·723	29·785	1·496	62·3	32·4	29·9	50·4	39·1	11·3	44·8
Keeper of the Lighthouse.		May	29·830	29·892	1·470	58·0	35·0	23·0	53·6	40·5	13·1	47·1
		Jun.	29·792	29·853	1·122	74·3	41·0	33·3	61·8	48·2	13·6	55·0
MONACH, (Hebrides.)	150	Apr.	29·634	29·800	1·550	...	...	...	...	...	...	...
JAMES BLACK, Principal		May	29·718	29·884	1·630	...	...	...	...	...	...	...
Keeper of the Lighthouse.		Jun.	29·678	29·841	1·104	...	...	...	...	...	...	...
KINGUSSIE, (Inverness.)	828	Apr.	28·942	29·844	1·404	70·8	22·8	48·0	50·9	34·8	16·1	42·8
WALTER DE WATTEVILLE, M.D.,		May	29·015	29·903	1·236	63·8	29·0	34·8	55·3	39·1	16·2	47·2
and J. CAMPBELL.		Jun.	28·982	29·872	0·965	77·4	37·9	39·5	65·5	45·8	19·7	55·6
INVERNESS, (Inverness.)	114	Apr.	29·698	29·825	1·396	68·7	31·2	37·5	52·8	38·6	14·2	45·7
THOS. WALLACE, High School.		May	29·784	29·910	1·422	67·3	35·0	32·3	56·8	43·3	13·5	50·0
		Jun.	29·759	29·884	0·954	73·2	42·0	31·2	60·5	48·9	11·6	54·7
FORT AUGUSTUS, (Inverness.)	73	Apr.	29·747	29·828	1·430	67·1	27·0	40·1	52·5	37·4	15·1	44·9
Rev. J. MARTIN WALL,		May	29·826	29·907	1·374	68·1	32·7	35·4	56·4	41·4	15·0	48·9
St Benedict's Priory.		Jun.	29·785	29·865	1·048	75·0	40·7	34·3	63·0	48·1	14·9	55·6
FORT WILLIAM, (Inverness.)	42	Apr.	29·797	29·843	1·449	67·5	30·2	37·3	52·0	38·4	13·6	45·2
R. T. OMOND, F.R.S.E.,		May	29·861	29·907	1·430	68·6	34·7	33·9	57·3	41·6	15·7	49·4
The Observatory.		Jun.	29·814	29·859	1·003	79·0	41·7	37·3	64·9	48·6	16·3	56·7
GORDON CASTLE, (Banff.)	107	Apr.	29·698	29·816	1·416	70·6	31·0	39·6	52·3	37·6	14·7	45·0
C. WEBSTER, Gardener to the Duke		May	29·797	29·915	1·254	66·0	33·5	32·5	56·2	40·8	15·4	48·5
of Richmond and Gordon.		Jun.	29·767	29·884	1·016	75·5	39·0	36·5	62·3	47·8	14·5	55·0
BRAEMAR, (Aberdeen.)	1114	Apr.	28·611	29·830	1·376	66·2	24·7	41·5	49·7	33·4	16·3	41·5
JAMES AITKEN, Banker.		May	28·703	29·908	1·224	64·6	32·0	32·6	53·2	38·2	15·0	45·7
		Jun.	28·675	29·868	1·026	70·3	37·1	33·2	62·2	44·9	17·3	53·6
LOGIE COLDSTONE, (Aberdeen.)	694	Apr.	29·065	29·823	1·386	71·2	28·3	42·9	52·2	34·9	17·3	43·6
Rev. GEORGE DAVIDSON, LL.D.		May	29·153	29·912	1·287	66·3	32·2	34·1	54·6	39·8	14·8	47·2
		Jun.	29·130	29·876	0·968	77·0	39·5	37·5	63·2	47·9	15·3	55·5

THERMOMETERS. Black Bulb, Maximum, in SUN.		Black Bulb, Minimum from radiation during Night.		HYGROMETER.		DEDUCTIONS. Glaisher's Tables. 2d Ed.			WINDS. Number of Days it blew in certain Directions.									Mean Pressure on square foot.	RAIN.	
High-est.	Mean.	Low-est.	Mean.	Dry Bulb.	Wet Bulb.	Dew-point.	Elastic Force of Vapour.	Humidity. Sat. = 100.	N	NE	E	SE	S	SW	W	NW	Calm or Variable.		Number of days it fell.	Amount.
°	°	°	°	°	°	°	inch.											lbs.	days	inch
...	...	...	...	40·8	39·3	37·4	·222	88	3	3	1	5	6	3	6	3	0	5·85	9	...
...	...	...	...	44·4	43·4	42·3	·269	92	5	7	4	3	3	2	2	5	0	4·33	8	...
...	...	...	...	49·6	48·1	46·5	·317	90	4	6	3	6	4	1	3	3	0	2·37	4	...
...	...	...	...	42·2	40·3	38·0	·229	86	3	0	2	3	9	3	8	2	0	2·72	15	2·16
...	...	...	...	45·4	43·3	40·9	·256	85	7	3	5	3	9	0	1	3	0	2·92	10	1·29
...	...	...	...	49·8	48·4	46·9	·322	90	6	1	9	4	7	1	1	1	0	0·74	9	1·36
...	...	...	...	43·5	41·6	39·3	·242	85	3	0	4	5	5	3	7	2	1	2·34	16	2·37
...	...	...	...	...	...	...	...	...	...	...	...	...	...	...	...	...	...	...	...	1·42
...	...	...	...	51·6	50·2	48·8	·345	90	4	2	3	7	3	1	0	1	9	0·81	7	1·29
...	...	...	...	43·7	41·2	38·2	·231	81	1	0	3	6	2	3	7	8	0	...	19	2·95
...	...	...	...	47·7	44·6	41·2	·269	79	0	4	9	5	4	3	3	3	0	...	12	1·85
...	...	...	...	52·7	50·6	48·5	·342	86	0	0	8	13	2	3	3	1	0	...	13	2·40
...	...	...	...	43·8	41·7	39·2	·241	84	4	0	3	1	0	2	10	4	6	0·10	20	3·22
...	...	...	...	48·3	45·0	41·4	·261	77	5	2	8	2	1	0	7	2	4	0·20	17	1·80
...	...	...	...	54·8	52·0	49·3	·351	82	3	1	10	1	0	1	9	0	5	0·07	19	2·89
...	...	...	...	42·9	40·8	38·3	·232	85	7	0	6	0	0	0	17	0	0	3·38	26	9·48
...	...	...	...	47·6	44·6	41·3	·260	79	4	1	11	0	0	0	14	0	1	3·20	18	3·25
...	...	...	...	54·7	51·2	47·9	·333	77	3	0	12	0	0	0	15	0	0	2·62	21	3·31
...	...	...	...	44·9	43·2	41·2	·259	88	4	2	2	2	3	5	5	5	2	3·61	21	3·63
...	...	...	...	47·2	44·9	42·4	·271	84	4	3	5	4	4	5	2	3	1	3·84	20	3·17
...	...	...	...	55·5	53·4	51·4	·381	86	1	1	7	6	4	4	2	2	3	1·96	20	3·24
...	...	...	...	46·8	...	...	...	...	2	3	1	1	7	6	7	3	0	4·75	18	3·38
...	...	...	...	49·7	..	...	...	...	4	2	4	1	5	4	7	3	1	4·58	12	2·41
...	...	...	...	56·3	...	...	...	...	3	2	2	5	7	7	2	0	2	2·12	10	2·82
...	...	...	...	42·8	40·0	36·6	·217	79	4	0	0	1	3	1	17	4	0	...	22	2·53
...	...	...	...	47·2	43·5	39·4	·241	75	9	1	0	1	6	3	7	4	0	...	18	1·61
...	...	...	...	56·6	52·3	48·3	·340	74	4	5	1	3	2	7	2	6	0	...	18	2·95
102·6	84·9	26·0	35·5	44·9	41·2	36·9	·219	73	2	4	0	0	1	6	13	4	0	0·86	18	1·18
108·0	95·8	30·6	40·0	49·7	45·2	40·4	·252	70	3	8	2	0	1	8	4	2	3	1·08	14	1·36
111·6	96·8	41·0	46·2	53·8	51·1	48·5	·340	82	1	12	1	2	2	2	5	1	4	0·40	15	2·08
...	...	...	...	44·7	42·6	40·1	·249	85	2	3	3	0	16	3	1	0	2	1·75	18	3·72
...	...	...	...	49·1	45·6	41·9	·267	76	4	7	3	1	11	5	0	0	0	2·19	17	1·79
...	...	...	...	54·9	52·0	49·8	·350	81	2	6	8	0	7	1	0	0	6	1·12	18	2·10
117·2	94·8	...	...	44·6	42·0	38·9	·237	80	2	0	3	1	2	6	4	2	10	0·06	22	5·87
141·7	107·0	...	...	49·5	45·8	41·9	·267	75	6	3	0	2	1	2	9	1	7	0·15	18	6·04
135·0	115·4	...	...	56·4	52·4	49·3	·353	77	6	0	1	2	3	3	3	0	12	0·05	18	4·40
...	...	...	...	45·1	41·8	38·0	·228	76	0	2	0	8	1	11	2	6	0	...	19	2·06
...	...	...	...	48·8	44·6	40·1	·249	72	1	4	0	4	3	7	2	10	0	...	17	1·14
...	...	...	...	55·0	51·5	48·2	·337	78	1	5	2	10	1	4	1	6	0	...	13	2·15
112·2	89·4	19·3	28·7	41·5	38·7	35·3	·206	79	3	5	1	2	0	15	1	3	0	0·42	17	1·46
131·0	105·6	25·4	33·8	46·0	42·6	38·7	·236	77	3	7	1	2	0	12	0	6	0	0·94	20	3·64
136·7	113·7	28·7	40·2	53·2	51·6	48·1	·337	78	1	8	5	4	5	6	0	1	0	0·08	16	2·25
124·0	98·1	24·8	35·7	42·6	39·6	35·9	·212	78	1	2	2	3	1	5	4	5	7	0·48	19	2·23
127·0	105·2	28·0	37·8	47·0	43·2	38·9	·237	74	1	3	2	3	3	4	1	9	5	0·59	12	1·54
143·0	113·7	37·0	45·7	54·2	51·5	48·9	·345	82	0	0	4	3	1	0	1	4	17	0·06	17	2·62

STATIONS AND OBSERVERS' NAMES.	Height of Station above the Sea.	1900. Months.	BAROMETER. Mean at Station corrected, and at 32°.	Mean reduced to 32°, and Sea-level.	Monthly Range.	SELF-REGISTERING In AIR, and protected. Highest in Month.	Lowest in Month.	Monthly Range.	Mean of all the Highest.	Mean of all the Lowest.	Mean Daily Range.	Mean Temperature.
	feet.		inch.	inch.	inch.	°	°	°	°	°	°	°
LOANHEAD, (Aberdeen.) ALEX. FARQUARSON.	747	Apr.	29·003	29·818	1·392	73·2	27·9	45·3	52·1	34·8	17·3	43·4
		May	29·099	29·910	1·272	65·1	32·0	33·1	55·5	39·8	15·7	47·6
		Jun.	29·084	29·886	0·956	77·7	39·0	38·7	63·6	46·8	16·8	55·2
TILLYPRONIE, (Aberdeen.) ROBERT LITTLEJOHN, Gardener to Sir John F. Clark, Bart.	1120	Apr.	28·606	29·820	1·392	70·0	27·4	42·6	50·6	33·0	17·6	41·8
		May	28·723	29·918	1·291	64·1	23·3	40·8	53·4	38·2	15·2	45·8
		Jun.	28·693	29·886	0·946	74·9	39·1	35·8	61·1	46·0	15·1	53·5
ABERDEEN, (Aberdeen.) PETER HARPER, Superintendent, Duthie Park.	44	Apr.	29·782	29·831	1·350	75·0	28·0	47·0	54·0	36·4	17·6	45·2
		May	29·875	29·924	1·290	67·0	34·6	32·4	55·5	40·8	14·7	48·2
		Jun.	29·847	29·896	1·020	72·8	38·0	34·8	60·4	47·5	12·9	53·9
HADDO HOUSE, (Aberdeen.) JOHN FORREST, Gardener to the Earl of Aberdeen.	180	Apr.	29·629	29·829	1·370	73·0	26·0	47·0	51·1	36·8	14·3	44·0
		May	29·712	29·911	1·312	64·0	32·0	32·0	53·4	42·5	10·9	48·0
		Jun.	29·695	29·889	1·000	70·0	36·0	34·0	59·2	48·1	11·1	53·6
PETERHEAD, (Aberdeen.) Dr SINCLAIR, H.M. Prison.	100	Apr.	29·696	29·807	1·376	70·0	33·0	37·0	50·6	38·8	11·8	44·7
		May	29·809	29·919	1·318	59·3	36·5	22·8	52·1	43·0	9·1	47·6
		Jun.	29·784	29·893	0·988	66·5	40·0	26·5	56·3	48·2	8·1	52·2
MONTROSE (Royal Asylum), (Forfar.) Dr JOHN G. HAVELOCK	200	Apr.	29·614	29·836	1·348	70·6	29·0	41·6	50·1	36·6	13·5	43·4
		May	29·711	29·931	1·214	63·6	31·3	32·3	53·8	41·8	12·0	47·8
		Jun.	29·678	29·895	0·930	71·0	38·0	33·0	57·6	48·0	9·6	52·8
ARBROATH, (Forfar.) JAMES CAMPBELL, "For the Natural History Assoc. of Arbroath."	68	Apr.	29·771	29·846	1·386	72·0	30·0	42·0	52·3	37·6	14·7	44·9
		May	29·857	29·930	1·252	63·0	31·0	32·0	54·9	41·7	13·2	48·3
		Jun.	29·825	29·897	0·960	72·5	37·0	35·5	57·8	48·1	9·7	53·0
DUNDEE, (Forfar.) (Eastern Necropolis), JOHN CARNOCHAN, Curator.	164	Apr.	29·661	29·843	1·390	70·1	29·7	40·4	53·4	37·1	16·3	45·3
		May	29·750	29·931	1·260	69·9	33·4	36·5	57·1	42·2	14·9	49·7
		Jun.	29·710	29·887	1·000	75·2	39·0	36·2	62·9	48·4	14·5	55·6
DUNDEE (Harbour), (Forfar.) GEORGE C. BUCHANAN, C.E., Harbour Trust.	20	Apr.	29·816	29·835	1·388	71·0	29·2	41·8	53·9	36·7	17·2	45·3
		May	29·902	29·921	1·284	72·0	33·0	39·0	54·8	41·1	13·7	48·0
		Jun.	29·857	29·871	0·998	73·0	38·0	35·0	61·6	46·6	15·0	54·1
LEDNATHIE, (Forfar.) WILLIAM MORRISON, Gardener to Patrick Stormonth Darling.	720	Apr.	29·049	29·836	1·408	70·2	21·0	49·2	51·9	32·9	19·0	42·4
		May	29·142	29·927	1·262	68·0	21·8	46·2	54·8	38·4	16·4	46·6
		Jun.	29·104	29·880	0·982	76·0	33·0	43·0	61·8	45·7	16·1	53·8
PERTH, (Perth.) JOHN LESLIE, Gardener to Henry Coats.	105	Apr.	29·741	29·858	1·427	70·0	26·0	44·0	54·6	35·4	19·2	45·0
		May	29·808	29·924	1·288	72·0	28·5	43·5	58·6	40·5	18·1	49·6
		Jun.	29·762	29·877	1·024	76·0	39·0	37·0	65·2	47·8	17·4	56·5
STRONVAR, (Perth JAMES DICKSON, Gardener to James Carnegie.	422	Apr.	29·391	29·853	1·360	72·0	24·0	48·0	53·7	34·8	18·9	44·3
		May	29·453	29·916	1·290	71·0	29·0	42·0	57·9	39·9	18·0	48·9
		Jun.	29·415	29·871	0·980	74·0	38·0	36·0	66·0	47·4	18·6	56·7
OCHTERTYRE, (Perth.) GEORGE CROUCHER, Gardener to Sir Patrick Keith Murray, Bart.	333	Apr.	...	...	...	...	...	...	...	...	...	...
		May	...	...	...	...	...	...	...	...	...	...
		Jun.	...	...	...	...	...	...	...	...	...	...
CUPAR, (Fife.) Dr TURNBULL, Fife and Kinross District Asylum.	210	Apr.	29·610	29·844	1·362	71·0	29·0	42·0	54·6	37·6	17·0	46·1
		May	29·688	29·920	1·299	71·0	34·0	37·0	59·5	41·9	17·6	50·7
		Jun.	29·670	29·898	0·964	74·0	40·0	34·0	65·3	48·2	17·1	56·8
DOLLAR, (Clackmannan.) A. BLACKWOOD, Gardener, Dollar Institution.	178	Apr.	29·672	29·869	1·350	66·0	29·0	37·0	52·4	37·8	14·6	45·1
		May	29·740	29·916	1·332	69·0	34·0	35·0	56·0	41·8	14·2	48·9
		Jun.	29·687	29·881	0·942	75·0	44·0	31·0	63·1	49·8	13·3	56·5

THERMOMETERS. Black Bulb, Maximum, in SUN.		THERMOMETERS. Black Bulb, Minimum from radiation during Night.		HYGROMETER.		DEDUCTIONS. Glaisher's Tables. 2d Ed.			WINDS. Number of Days it blew in certain Directions.									WINDS. Mean Pressure on square foot.	RAIN.	
High-est.	Mean.	Low-est.	Mean.	Dry Bulb.	Wet Bulb.	Dew-point.	Elastic Force of Vapour.	Humidity. Sat. = 100.	N	NE	E	SE	S	SW	W	NW	Calm or Variable.		Number of days it fell.	Amount.
°	°	°	°	°	°	°	inch.											lbs.	days	inch.
...	...	...	...	43·3	40·9	38·1	·229	81	0	0	5	1	0	0	6	5	13	0·21	19	1·92
...	...	...	...	47·7	44·4	40·8	·255	78	0	1	4	2	0	5	8	6	5	0·42	12	1·47
...	...	...	...	55·2	52·7	50·3	·365	84	0	0	3	5	0	2	2	3	15	0·05	17	2·28
114·7	85·3	24·0	31·3	40·8	38·2	34·9	·203	80	2	1	0	9	3	3	3	9	0	1·48	20	3·06
119·8	101·6	27·3	36·0	44·3	41·2	37·6	·225	76	5	5	1	3	6	4	2	5	0	1·48	16	1·43
131·7	107·6	37·9	44·6	52·0	49·8	47·6	·330	85	7	3	3	10	3	2	0	2	0	0·81	18	2·99
...	...	...	...	43·9	41·0	37·6	·225	78	3	1	2	2	7	8	4	3	0	1·87	17	1·61
...	...	...	...	48·2	44·6	40·7	·253	76	4	4	2	3	7	3	3	5	0	2·59	10	0·97
...	...	...	...	53·5	51·1	48·7	·343	84	2	5	6	5	5	4	1	2	0	0·96	10	1·94
91·0	63·0	22·0	34·8	42·6	40·6	38·2	·231	85	2	1	1	8	4	7	2	5	0	...	19	2·19
99·0	67·5	27·0	37·1	47·1	44·1	40·7	·254	79	3	4	0	7	5	2	2	8	0	...	13	1·00
93·0	73·9	35·0	44·3	52·4	50·6	48·6	·246	88	2	3	1	13	5	1	1	4	0	...	13	3·29
...	...	...	...	44·4	41·7	38·6	·234	80	3	0	2	5	5	1	9	5	0	3·22	11	0·98
...	...	...	...	47·5	44·3	40·7	·255	77	7	3	2	1	9	1	4	4	0	4·00	11	0·67
...	...	...	...	51·8	49·5	47·2	·326	85	5	1	7	4	5	1	3	3	1	1·29	12	1·30
...	...	...	...	42·8	40·6	38·0	·229	83	8	1	3	2	7	5	3	1	0	2·85	12	1·64
...	...	...	...	46·8	44·2	41·2	·259	81	10	1	3	1	10	2	3	1	0	3·46	12	1·75
...	...	...	...	52·1	49·9	47·7	·332	84	5	1	9	7	3	2	2	1	0	1·56	17	1·82
82·0	63·1	28·0	35·4	44·4	42·1	39·4	·242	83	3	2	4	3	5	4	8	1	0	1·21	15	1·25
86·0	67·3	28·0	39·2	48·3	45·0	41·4	·261	77	3	7	4	5	1	3	6	2	0	0·90	11	0·99
88·0	67·8	34·0	46·4	52·4	50·7	49·0	·348	89	3	3	10	4	5	1	3	1	0	0·51	18	1·57
...	...	...	..	45·0	42·8	40·3	·249	84	0	3	1	8	0	6	8	4	0	1·93	17	1·49
...	...	...	...	49·4	46·4	43·8	·287	82	1	9	1	8	1	6	2	3	0	1·90	13	1·77
...	..	...	...	54·6	52·7	50·9	·373	88	0	4	3	15	0	6	1	1	0	0·61	21	1·56
...	...	...	...	45·7	42·4	38·6	·235	77	1	1	9	1	1	3	13	1	0	0·71	16	1·49
...	...	...	...	50·5	46·1	41·5	·262	72	2	5	7	3	3	5	5	1	0	0·92	16	1·76
...	...	...	...	54·4	51·7	49·0	·348	82	0	2	16	1	1	3	7	0	0	0·60	20	1·51
...	...	...	...	42·5	40·0	36·9	·220	81	5	1	2	5	2	2	6	7	0	2·94	15	3·05
...	...	...	...	46·6	43·2	39·3	·241	76	6	2	1	6	2	3	5	6	0	2·04	18	4·09
...	...	...	...	53·7	51·0	48·4	·338	82	3	1	4	14	3	2	2	0	1	0·75	20	4·96
...	...	...	...	44·7	42·1	39·0	·238	81	2	0	11	0	1	2	11	1	2	0·67	9	1·63
...	...	...	...	49·7	45·6	41·3	·261	73	0	2	9	0	8	1	4	4	3	0·53	8	1·57
..	...	...	...	55·0	52·5	50·1	·362	84	2	0	10	0	6	3	3	1	5	0·06	8	2·49
...	...	...	...	44·1	41·0	37·4	·223	76	2	0	2	1	1	6	4	14	0	7·29	17	4·70
...	...	...	...	48·4	45·0	41·3	·260	77	3	7	2	3	9	1	5	1	0	4·80	17	8·02
...	...	...	...	55·3	52·8	50·0	·363	81	3	3	2	2	7	7	4	2	0	2·19	20	5·49
...	...	...	..	...		...	...	...	...	...	...	...	...	...	...	...	...	...	...	...
...	...	...	...	...	...	...	...	...	...	...	...	...	...	...	...	...	...	...	...	...
...	...	...	...	...	..	...	...	...	...	...	...	...	...	..	...	...	...	...	...	...
...	...	...	...	...	...	...	...	...	4	4	5	1	0	2	12	2	0	1·91	15	1·10
...	...	...	...	...	...	...	...	...	8	1	11	0	1	1	8	1	0	2·02	13	1·72
...	...	...	...	...	...	...	...	...	4	0	11	0	2	2	9	1	1	1·25	11	1·24
...	...	...	...	44·5	43·2	41·6	·264	90	0	1	3	0	0	3	4	2	17	0·27	14	2·35
...	...	...	...	49·3	47·1	44·7	·296	85	1	1	9	0	0	6	3	1	10	0·59	12	2·76
...	...	...	...	55·9	54·7	53·6	·413	93	0	0	6	0	0	3	3	0	18	0·14	14	3·19

STATIONS AND OBSERVERS' NAMES.	Height of Station above the Sea.	1900. Months.	BAROMETER. Mean at Station corrected, and at 32°.	Mean reduced to 32°, and Sea-level.	Monthly Range.	SELF-REGISTERING In AIR, and protected. Highest in Month.	Lowest in Month.	Monthly Range.	Mean of all the Highest.	Mean of all the Lowest.	Mean Daily Range.	Mean Temperature.
	feet.		inch.	inch.	inch.	°	°	°	°	°	°	°
BUCKLYVIE, (Stirling). Rev. JOHN A. MACDONALD.	125	Apr.	29·716	29·856	1·320	67·0	26·0	41·0	53·1	37·1	16·0	45·1
		May	29·785	29·925	1·320	73·5	29·3	44·2	58·1	40·7	17·4	49·4
		Jun.	29·737	29·877	0·978	75·0	41·0	34·0	65·7	48·8	16·9	57·3
HELENSBURGH, (Dumbarton.) J. R. WILSON, Waterworks.	18	Apr.	...	...	...	65·0	29·6	35·4	51·6	38·9	12·7	45·3
		May	...	...	...	68·8	33·0	35·8	57·9	42·2	15·7	50·1
		Jun.	...	...	...	72·0	41·5	30·5	64·7	48·2	16·5	56·5
DUMBARTON, (Dumbarton.) WILLIAM DENNY AND BROTHERS.	27	Apr.	29·836	29·866	1·350	71·0	30·2	40·8	54·4	38·7	15·7	46·6
		May	29·886	29·916	1·346	72·0	34·0	38·0	58·8	43·7	15·1	51·3
		Jun.	29·845	29·875	0·984	74·8	44·0	30·8	66·8	50·4	16·4	58·6
LOCHBUIE, (Argyll.) WILLIAM S. MACKIE, Gardener to the Maclaine of Lochbuie.	20	Apr.	29·838	29·860	1·370	65·8	32·0	33·8	52·6	39·1	13·5	45·8
		May	29·884	29·906	1·482	65·0	35·0	30·0	55·2	43·4	11·8	49·3
		Jun.	29·842	29·864	0·984	74·0	42·0	32·0	63·8	49·5	14·3	56·7
AIRDS, (Argyll.) Colonel MACFIE, C.B., and ALEXANDER M'LACHLAN.	15	Apr.	29·839	29·856	1·369	67·0	35·0	32·0	51·9	40·8	11·1	46·4
		May	29·889	29·906	1·400	66·0	38·0	28·0	55·7	44·7	11·0	50·2
		Jun.	29·846	29·863	0·950	79·0	45·0	34·0	64·9	50·1	14·8	57·5
POLTALLOCH, (Lochgilphead, Argyll.) D. S. MELVILLE, Gardener to Lord Malcolm of Poltalloch.	135	Apr.	29·711	29·860	1·360	70·0	32·0	38·0	54·1	38·0	16·1	46·0
		May	29·757	29·903	1·452	68·0	32·0	36·0	57·9	42·4	15·5	50·1
		Jun.	29·724	29·870	0·890	77·0	43·0	34·0	67·2	49·2	18·0	58·2
ROTHESAY, (Isle of Bute.) JAMES KAY, Barone Cottage.	116	Apr.	29·751	29·878	1·346	69·8	31·3	38·5	53·8	39·0	14·8	46·4
		May	29·799	29·926	1·450	72·2	32·6	39·6	57·9	42·2	15·7	50·0
		Jun.	29·746	29·871	1·000	79·0	40·5	38·5	67·0	49·5	27·5	58·2
GREENOCK, (Renfrew.) DANIEL MACALISTER, C.E., Waterworks.	233	Apr.	29·623	29·873	1·340	68·2	33·9	34·3	52·3	39·4	12·9	45·8
		May	29·666	29·916	1·338	68·9	36·2	32·7	56·9	43·4	13·5	50·2
		Jun.	29·623	29·871	0·950	73·7	45·2	28·5	64·9	50·0	14·9	57·4
PAISLEY, (Renfrew.) DONALD MACLEAN, The Coats Observatory.	107	Apr.	29·751	29·870	1·351	72·5	32·0	40·5	55·0	39·9	15·1	47·5
		May	29·804	29·922	1·431	75·0	34·3	40·7	59·2	43·7	15·5	51·4
		Jun.	29·749	29·865	1·007	75·9	43·9	32·0	67·4	50·4	17·0	58·9
PINMORE, (Ayr.) P. DONALD, Gardener to Hugh Hamilton of Pinmore.	190	Apr.	29·685	29·895	1·340	68·7	24·5	44·2	55·2	36·1	19·1	45·6
		May	29·730	29·939	1·404	67·5	28·3	39·2	57·2	41·2	16·0	49·2
		Jun.	29·669	29·876	0·978	77·0	36·0	41·0	66·5	47·5	19·0	57·0
BENQUHAT, (Ayr.) ALEXANDER GILLESPIE.	1068	Apr.	28·731	29·893	1·361	66·0	26·0	40·0	49·6	32·6	17·0	41·1
		May	28·782	29·942	1·410	62·0	28·0	34·0	53·8	36·4	17·4	45·1
		Jun.	28·744	29·885	0·934	72·0	35·0	37·0	62·5	43·7	18·8	53·1
GLASGOW (Belvidere Hosp.), (Lanark.) WILLIAM SCOBIE, M.D.	54	Apr.	29·816	29·876	1·312	71·9	29·2	42·7	55·2	38·8	16·4	47·0
		May	29·873	29·933	1·395	71·3	33·4	37·9	59·5	42·8	16·7	51·1
		Jun.	29·822	29·881	0·978	77·0	41·3	35·7	67·6	49·4	18·2	58·5
GLASGOW (Observatory), (Lanark.) Professor BECKER.	184	Apr.	29·665	29·868	1·357	66·9	32·9	34·0	52·3	39·9	12·4	45·7
		May	29·724	29·926	1·393	69·8	35·6	34·2	56·9	44·2	12·7	50·1
		Jun.	29·672	29·871	0·987	74·1	43·3	30·8	64·7	50·0	14·7	57·4
BOTHWELL, (Lanark.) JOHN T. WILSON, M.D.	...	Apr.	...	...	...	71·4	27·6	43·8	54·8	37·1	17·7	46·0
		May	...	...	...	71·0	30·4	40·6	58·2	41·5	16·7	49·8
		Jun.	...	...	...	77·2	38·0	39·2	66·5	48·4	18·1	57·4
LEADHILLS, (Lanark.) JAMES M'FARLANE.	...	Apr.	...	...	...	66·0	26·1	39·9	48·7	33·6	15·1	41·2
		May	...	...	...	63·0	26·0	37·0	52·7	36·4	16·3	44·6
		Jun.	...	...	...	70·5	34·0	36·5	61·5	44·3	17·2	52·9

THERMOMETERS. Black Bulb, Maximum, in SUN.		THERMOMETERS. Black Bulb, Minimum from radiation during Night.		HYGROMETER.		DEDUCTIONS. Glaisher's Tables. 2d Ed.			WINDS. Number of Days it blew in certain Directions.									WINDS. Mean Pressure on square foot.	RAIN.	
High-est.	Mean.	Low-est.	Mean.	Dry Bulb.	Wet Bulb.	Dew-point.	Elastic Force of Vapour.	Humidity. Sat. = 100.	N	NE	E	SE	S	SW	W	NW	Calm or Variable.		Number of days it fell.	Amount.
°	°	°	°	°	°	°	inch.											lbs.	days	inch.
...	...	...	...	45·3	42·6	39·5	·243	80	0	1	3	3	0	2	12	7	2	1·90	17	3·38
...	...	...	...	49·9	46·6	43·1	·279	78	2	3	4	5	4	5	4	4	0	2·37	18	3·65
...	...	...	...	56·9	53·8	51·1	·376	82	1	1	8	4	0	7	8	1	0	0·77	22	4·74
...	...	...	...	46·3	44·4	42·3	·270	87	6	0	5	0	6	0	13	0	0	...	14	2·74
...	...	...	...	51·0	49·4	47·7	·333	89	7	0	7	0	7	0	10	0	0	...	16	3·46
...	...	...	...	56·9	55·0	53·3	·406	88	6	1	5	0	5	0	13	0	0	...	16	3·14
...	...	...	...	46·8	44·0	40·8	·255	80	0	2	1	2	1	1	5	8	10	0·64	18	2·67
...	...	...	...	51·9	47·7	43·5	·283	73	0	3	3	3	1	4	4	5	8	0·55	19	3·64
...	...	...	...	58·7	54·1	50·0	·361	73	1	1	1	3	3	0	5	2	14	0·08	20	6·19
..	...	...	...	46·7	44·1	41·1	·259	82	0	1	3	2	4	0	9	11	0	1·88	17	9·41
...	...	...	...	49·8	46·7	43·4	·282	80	1	3	5	4	2	4	9	3	0	0·58	11	5·96
...	...	...	...	56·9	53·6	50·5	·368	80	2	1	2	4	4	5	12	0	0	1·39	13	3·87
...	...	...	...	46·1	43·1	39·7	·245	79	6	1	1	3	5	4	10	0	0	3·92	9	3·38
...	...	...	...	50·5	46·3	41·9	·266	73	8	0	4	2	8	3	6	0	0	4·41	8	5·60
...	...	...	...	57·6	53·6	49·9	·362	77	6	0	3	2	7	7	5	0	0	2·72	10	3·05
95·0	72·1	...	...	45·8	43·4	40·6	·255	83	0	1	1	1	2	4	4	4	13	0·96	15	1·09
97·0	79·8	...	...	49·3	46·3	43·1	·280	79	2	3	3	1	4	5	2	4	7	1·39	12	3·52
116·0	63·0	...	...	57·4	54·1	50·9	·376	79	0	1	2	0	5	4	3	1	14	0·64	14	2·42
...	...	...	...	44·8	42·5	39·8	·246	83	2	2	2	0	1	5	9	3	6	0·62	19	3·17
...	...	...	...	49·1	46·1	42·9	·277	79	1	6	4	2	5	3	4	4	2	0·94	16	4·22
...	...	...	...	57·1	54·1	51·3	·379	81	0	7	1	3	6	3	2	4	4	0·62	16	2·90
...	...	...	...	45·7	42·1	37·9	·229	75	0	3	1	6	0	7	7	6	0	5·10	17	4·48
...	...	...	...	49·7	44·9	39·8	·247	69	0	2	4	6	0	9	4	6	0	4·00	18	4·94
...	...	...	...	56·6	51·9	47·5	·330	72	0	6	1	5	0	12	3	3	0	2·89	18	4·03
98·2	62·7	26·2	37·0	46·5	43·2	39·4	·242	77	2	2	2	2	4	4	10	4	0	1·12	17	1·47
85·1	67·0	27·3	40·6	50·6	46·2	41·4	·263	71	3	5	4	2	7	1	7	2	0	1·88	15	1·36
88·2	78·2	41·1	47·5	57·2	53·2	49·5	·354	75	4	6	3	0	9	3	5	0	0	0·73	17	2·38
...	...	...	...	45·2	43·5	41·6	·262	88	0	1	1	3	3	8	2	0	12	0·49	19	4·14
...	...	...	...	49·4	47·0	44·4	·293	84	0	1	1	3	3	9	3	0	11	0·73	14	4·47
...	...	...	...	57·8	55·8	54·0	·418	87	0	0	0	1	3	8	1	1	16	0·26	14	1·74
...	...	...	...	41·8	40·4	38·6	·236	89	2	0	1	0	9	1	15	2	0	1·17	18	2·86
...	...	...	...	45·2	43·2	40·9	·255	85	3	2	3	1	13	1	5	3	0	1·46	14	2·55
...	...	...	...	54·5	52·1	49·7	·357	84	1	2	4	3	10	1	7	2	0	1·02	16	1·78
...	...	...	...	47·2	43·6	39·6	·243	76	0	1	2	1	0	4	1	12	9	0·43	16	1·83
...	...	...	...	51·1	46·6	41·9	·267	72	1	3	2	5	0	2	1	8	9	0·39	12	2·12
...	...	...	...	57·7	53·4	49·5	·355	74	1	1	5	0	0	0	1	7	15	0·12	18	4·53
126·8	96·0	22·4	34·0	45·4	42·5	39·2	·240	80	1	2	5	1	1	4	12	3	1	0·56	17	2·05
130·4	109·9	24·8	37·4	49·5	45·5	41·3	·261	73	1	4	8	2	5	3	5	1	2	0·55	15	2·15
138·0	117·7	36·3	45·1	55·9	52·5	49·3	·354	79	2	3	7	1	2	4	9	1	1	0·42	18	4·38
...	...	...	...	44·6	42·0	38·9	·237	80	...	...	...	...	...	...	...	...	...	...	19	2·06
...	...	...	...	48·9	45·4	41·6	·265	77	...	...	...	...	...	...	...	...	...	...	15	2·04
...	...	...	...	56·0	52·8	49·8	·360	80	...	...	...	...	...	...	...	...	...	...	18	4·39
...	...	...	...	41·0	39·0	36·5	·215	84	...	...	...	...	...	...	...	...	...	...	16	4·95
...	...	...	...	44·0	42·0	39·6	·244	84	...	...	...	...	...	...	...	...	...	...	13	6·82
...	...	...	...	52·6	50·5	48·4	·340	86	...	...	...	...	...	...	...	...	...	...	18	4·41

STATIONS AND OBSERVERS' NAMES.	Height of Station above the Sea.	1900. Months.	BAROMETER. Mean at Station corrected, and at 32°.	BAROMETER. Mean reduced to 32°, and Sea-level.	BAROMETER. Monthly Range.	SELF-REGISTERING In AIR, and protected. Highest in Month.	Lowest in Month.	Monthly Range.	Mean of all the Highest.	Mean of all the Lowest.	Mean Daily Range.	Mean Temperature.
	feet.		inch.	inch.	inch.	°	°	°	°	°	°	°
ROSEWELL, (Edinburgh.) R. B. MITCHELL, M.D.	690	Apr.	29·121	29·874	1·352	73·5	29·0	44·5	53·1	36·7	16·4	44·9
		May	29·185	29·937	1·313	69·0	34·0	35·0	55·1	40·4	14·7	47·8
		Jun.	29·155	29·898	0·949	77·0	36·0	41·0	63·1	47·3	15·8	55·2
EDINBURGH, Blacket Place, (Edin.) R. C. MOSSMAN, F.R.S.E.	276	Apr.	29·559	29·860	1·341	71·9	30·2	41·7	54·2	38·4	15·8	46·3
		May	29·635	29·936	1·307	68·7	37·2	31·5	57·7	43·4	14·3	50·6
		Jun.	29·593	29·888	1·020	75·6	41·4	34·2	63·4	49·4	14·0	56·4
EDINBURGH, Royal Observatory, (Edinburgh.) Professor COPELAND.	441	Apr.	29·380	29·864	1·346	70·2	31·4	38·8	52·6	38·4	14·2	45·5
		May	29·459	29·941	1·310	62·4	32·0	30·4	54·7	42·1	12·6	48·4
		Jun.	29·414	29·890	0·985	75·2	39·8	35·4	60·6	48·3	12·3	54·4
CORSTORPHINE (Edinburgh.) T. N. JOHNSTON, M.B.	165	Apr.	29·686	29·868	1·350	73·1	28·2	44·9	54·7	38·5	16·2	46·6
		May	29·761	29·943	1·306	69·0	32·5	36·5	56·7	42·0	14·7	49·3
		Jun.	29·711	29·891	0·984	75·1	41·5	33·6	63·4	48·0	15·4	55·7
LEITH, (Edinburgh.) JAMES BOLAM, Navigation School, and GEORGE REDPATH.	50	Apr.	29·780	29·857	1·341	72·8	32·8	40·0	53·7	40·4	13·3	47·0
		May	29·858	29·934	1·323	68·9	38·9	30·0	57·3	44·6	12·7	50·9
		Jun.	29·816	29·891	1·027	75·9	41·9	34·0	62·7	50·1	12·6	56·4
DALKEITH, (Edinburgh.) J. WHYTOCK, Gardener to the Duke of Buccleuch.	190	Apr.	29·657	29·867	1·320	73·0	28·0	45·0	53·5	37·4	16·1	45·5
		May	29·720	29·929	1·260	69·0	36·0	33·0	57·2	42·8	14·4	50·0
		Jun.	...	...	...	77·0	41·0	36·0	63·8	48·8	15·0	56·3
SMEATON, (Haddington.) JOHN BLACK, Gardener to Sir Archibald Buchan Hepburn, Bart.	100	Apr.	29·767	29·876	1·340	73·0	28·0	45·0	55·9	38·3	17·6	47·1
		May	29·830	29·945	1·210	71·0	37·0	34·0	60·9	42·5	18·4	51·7
		Jun.	29·799	29·908	0·960	78·0	42·0	36·0	66·7	48·3	18·4	57·5
HADDINGTON, (Haddington.) JAMES MOWAT, Governor of District Asylum.	...	Apr.	29·608	29·873	1·324	71·0	30·0	41·0	53·8	37·5	16·3	45·6
		May	...	...	...	...	...	...	..	...	...	...
		Jun.	...	...	...	..	...	...	...	...	...	...
MARCHMONT, (Berwick.) JOHN A. WOOD, Gardener.	500	Apr.	29·316	29·866	1·380	72·0	28·0	44·0	53·5	37·5	16·0	45·5
		May	29·395	29·942	1·270	68·0	34·0	34·0	54·8	40·6	14·2	47·7
		Jun.	29·353	29·894	0·960	76·0	36·0	40·0	63·0	47·0	16·0	55·0
DUNS CASTLE, (Berwick.) ROBERT AIKMAN, Gardener to R. Mordaunt Hay.	500	Apr.	29·325	29·875	1·362	72·6	28·6	44·0	53·9	36·9	17·0	45·4
		May	29·387	29·943	1·230	68·0	33·4	34·6	56·9	40·9	16·0	48·9
		Jun.	29·359	29·900	0·940	75·4	35·0	40·4	64·7	47·9	16·8	56·3
NORTH ESK (Peebles.) RESERVOIR, WILLIAM TOD.	1150	Apr.	28·620	29·877	1·330	69·0	25·0	44·0	50·7	34·4	16·3	42·6
		May	28·704	29·948	1·260	61·0	30·0	31·0	53·0	36·6	16·4	44·8
		Jun.	28·659	29·889	0·880	71·0	38·0	33·0	61·8	44·7	17·1	53·2
CASTLE CRAIG, (Peebles.) JAMES MACGREGOR, Gardener to Sir T. D. G. Carmichael, Bart., M.P.	830	Apr.	28·972	29·875	1·326	70·0	24·0	46·0	52·3	35·6	16·7	43·9
		May	29·041	29·943	1·324	63·0	29·0	34·0	54·4	39·8	14·6	47·0
		Jun.	29·009	29·900	0·974	75·0	36·0	39·0	64·2	46·0	18·2	54·1
STOBO CASTLE, (Peebles.) WILLIAM YOUNG, Gardener to Sir G. G. Montgomery, Bart.	600	Apr.	29·227	29·874	1·320	75·0	21·0	54·0	55·7	34·9	20·8	45·3
		May	29·297	29·950	1·295	68·0	28·0	40·0	58·3	39·6	18·7	48·9
		Jun.	29·257	29·900	0·990	78·0	33·0	45·0	68·2	46·7	21·5	57·5
BROOMLANDS, (Roxburgh.) JAMES BRUNTON.	205	Apr.	29·650	29·877	1·330	74·0	26·0	48·0	55·2	36·7	18·5	45·9
		May	29·721	29·947	1·262	71·0	33·0	38·0	56·9	41·0	15·9	48·9
		Jun.	29·678	29·901	0·972	76·0	35·0	41·0	65·0	47·7	17·3	56·3
WOLFELEE, (Roxburgh.) WILLIAM GORDON, Gardener to J. T. S. Elliot.	601	Apr.	29·226	29·888	1·322	73·0	23·0	50·0	53·7	34·6	19·1	44·2
		May	29·287	29·947	1·256	66·0	27·0	39·0	56·3	38·7	17·6	47·5
		Jun.	29·257	29·907	0·958	78·0	34·0	44·0	65·5	45·9	19·6	55·7

THERMOMETERS. Black Bulb, Maximum, in SUN.		Black Bulb, Minimum from radiation during Night.		HYGROMETER.		DEDUCTIONS. Glaisher's Tables. 2d Ed.			WINDS. Number of Days it blew in certain Directions.									Mean Pressure on square foot.	RAIN.	
High-est.	Mean.	Low-est.	Mean.	Dry Bulb.	Wet Bulb.	Dew-point.	Elastic Force of Vapour.	Humidity. Sat. = 100.	N	NE	E	SE	S	SW	W	NW	Calm or Variable.		Number of days it fell.	Amount.
°	°	°	°	°	°	°	inch.											lbs.	days	inch
95·0	67·8	22·0	33·4	43·7	41·4	38·7	·235	82	0	2	2	1	0	7	14	4	0	1·36	19	1·98
96·0	73·1	29·0	36·5	47·4	44·5	41·3	·260	81	2	8	3	1	0	6	8	3	0	1·21	17	1·54
103·0	81·3	32·0	43·8	54·6	51·7	48·9	·347	81	1	7	3	1	0	9	8	1	0	0·64	17	2·72
116·0	98·2	...	...	45·7	43·0	39·9	·247	81	1	2	5	2	1	3	12	3	1	1·32	13	1·35
124·8	107·5	34·9	40·3	49·9	46·0	41·9	·266	74	0	1	10	2	2	3	7	2	4	1·10	13	1·35
129·8	109·6	43·0	47·9	55·8	52·7	49·8	·360	80	1	2	9	5	1	1	7	3	1	0·66	18	2·83
127·5	105·0	23·4	34·8	44·5	41·8	38·6	·235	80	1	2	5	2	2	3	12	2	1	2·10	14	1·34
126·1	106·9	30·7	38·9	48·2	44·3	40·0	·247	74	3	2	8	0	6	4	5	1	2	2·40	12	1·03
132·0	110·5	39·3	46·6	53·8	50·9	48·1	·335	80	2	1	9	2	4	2	10	0	0	0·90	18	2·39
125·6	104·6	20·0	34·3	44·8	41·8	38·3	·232	79	2	1	7	0	1	0	13	3	3	1·04	15	1·88
133·0	110·9	29·9	39·6	49·0	45·1	40·9	·257	74	3	0	10	0	0	1	11	0	6	0·79	16	1·46
137·8	112·6	39·8	47·5	55·2	51·7	48·3	·340	78	1	0	11	0	2	0	12	0	4	0·75	17	3·70
...	...	...	...	46·4	43·1	39·4	·242	78	1	3	4	2	1	1	15	2	1	2·62	13	1·30
...	...	...	...	50·3	46·6	43·7	·285	75	4	3	6	2	5	2	7	2	0	2·04	15	1·07
...	...	...	...	55·6	52·5	49·6	·357	80	2	1	9	3	4	0	8	2	1	1·32	17	3·28
...	...	...	...	45·5	42·2	38·3	·233	76	1	2	2	1	1	8	10	5	0	...	9	0·50
...	...	...	...	49·8	45·6	41·2	·260	73	2	1	7	4	2	6	7	2	0	...	11	0·30
...	...	...	...	55·6	52·5	49·6	·357	80	0	2	3	5	2	4	11	3	0	...	11	2·20
102·0	77·6	24·0	34·9	44·5	42·6	40·3	·251	86	2	0	9	2	0	8	6	3	0	...	12	0·87
103·0	84·6	31·5	38·9	50·2	47·1	43·8	·286	80	5	2	5	0	5	7	4	3	0	...	6	0·77
109·0	87·6	37·5	45·8	56·6	53·9	51·4	·380	82	0	4	11	1	6	7	1	0	0	...	12	2·05
...	...	...	...	45·9	43·0	39·7	·245	80	1	1	6	1	0	0	13	6	2	1·93	13	0·96
...	...	...	...	...	...	...	...	...	...	...	...	...	...	...	...	...	...	...	...	...
...	...	...	...	...	...	...	...	...	...	...	...	...	...	...	...	...	...	...	...	...
89·0	59·7	23·0	34·1	45·0	42·1	38·7	·235	79	2	2	4	5	2	5	7	3	0	2·69	18	2·26
80·0	62·5	31·0	37·4	46·7	45·0	43·1	·279	88	8	4	4	4	0	1	9	1	0	2·66	13	1·36
98·0	76·0	30·0	44·8	54·9	52·3	49·8	·358	83	1	3	7	3	4	3	7	2	0	1·53	20	4·32
...	...	...	...	46·1	42·5	38·4	·234	75	7	1	2	0	5	2	13	0	0	6·30	12	1·59
...	...	...	...	49·4	45·6	41·6	·264	75	12	2	0	0	7	6	4	0	0	1·56	7	0·89
...	...	...	...	56·1	52·6	49·3	·354	78	8	2	2	0	14	3	1	0	0	3·06	16	3·67
...	...	...	...	40·3	38·8	36·8	·219	88	1	2	1	2	1	3	10	3	7	0·94	11	2·65
...	...	...	...	43·4	41·4	39·3	·241	85	3	3	7	3	3	5	3	2	2	1·76	14	1·50
...	...	...	...	51·8	50·0	48·2	·338	87	1	1	4	4	4	5	5	1	5	0·96	11	2·85
...	...	...	...	42·7	40·4	37·6	·226	83	0	2	2	2	0	8	8	5	3	...	10	2·38
...	...	...	...	46·5	43·3	39·6	·244	78	1	3	1	10	1	9	2	4	0	...	14	1·69
...	...	...	...	54·4	51·5	48·7	·343	81	1	10	0	4	0	13	0	1	1	...	16	3·26
...	...	...	...	43·8	41·5	38·8	·237	82	1	1	0	2	1	7	10	8	0	...	9	2·00
...	...	...	...	48·2	45·5	42·6	·272	82	0	4	5	5	0	9	4	4	0	...	10	1·10
...	...	...	...	56·1	53·2	50·5	·369	81	0	3	5	3	2	9	7	1	0	...	10	4·10
...	...	...	...	45·1	42·6	39·7	·244	81	1	2	0	4	1	12	8	2	0	0·81	17	1·82
...	...	...	...	49·4	46·3	43·0	·279	79	0	11	3	0	2	11	2	2	0	0·30	11	1·26
...	...	...	...	55·9	53·6	51·4	·383	86	1	6	3	2	4	10	3	0	1	0·27	18	3·46
...	...	...	...	42·7	41·0	39·0	·237	86	0	2	1	0	2	1	24	0	0	0·84	11	3·22
...	...	...	...	47·0	44·7	42·1	·268	84	0	9	2	0	0	3	17	0	0	0·68	8	0·68
...	...	...	...	54·7	53·8	53·0	·403	95	0	7	1	2	2	1	17	0	0	0·33	18	4·79

STATIONS AND OBSERVERS' NAMES.	Height of Station above the Sea.	1900. Months.	BAROMETER. Mean at Station corrected, and at 32°.	BAROMETER. Mean reduced to 32°, and Sea-level.	BAROMETER. Monthly Range.	SELF-REGISTERING In AIR, and protected. Highest in Month.	Lowest in Month.	Monthly Range.	Mean of all the Highest.	Mean of all the Lowest.	Mean Daily Range.	Mean Temperature.
	feet.		inch.	inch.	inch.	°	°	°	°	°	°	°
DRUMLANRIG, (Dumfries.) DAVID INGLIS, Gardener to the Duke of Buccleuch.	191	Apr.	29·678	29·889	1·320	69·0	22·0	47·0	53·9	34·2	19·7	44·0
		May	29·734	29·944	1·320	68·0	30·0	38·0	57·4	40·7	16·7	49·1
		Jun.	29·692	29·898	0·980	76·4	34·0	42·4	67·3	47·1	20·2	57·2
DUMFRIES, (Dumfries.) Rev. WILLIAM ANDSON.	60	Apr.	29·830	29·896	1·368	71·0	27·8	43·2	55·7	37·5	18·2	46·6
		May	29·872	29·938	1·313	70·0	32·6	37·4	58·9	43·0	15·9	51·0
		Jun.	29·819	29·884	0·955	77·5	41·7	35·8	68·0	49·8	18·2	58·9
CARGEN, (Kirkcudbright.) ALEX. PEACOCK, Gardener.	85	Apr.	29·812	29·906	1·362	69·0	26·0	43·0	55·1	36·6	18·5	45·9
		May	29·857	29·949	1·202	69·0	33·0	36·0	58·2	42·7	15·5	50·5
		Jun.	29·796	29·888	0·932	76·0	41·0	35·0	66·9	50·1	16·8	58·5
GLENLEE, (Kirkcudbright.) WILLIAM MELVILLE, Gardener.	206	Apr.	29·680	29·907	1·350	69·0	23·5	45·5	54·9	35·9	19·0	45·4
		May	29·725	29·951	1·340	67·0	31·0	36·0	56·8	40·9	15·9	48·8
		Jun.	29·666	29·889	0·930	74·5	35·0	39·5	66·3	47·9	18·4	57·1
CALLY, (Kirkcudbright.) WILLIAM THOMSON, Gardener to H. G. Murray Stewart of Broughton.	120	Apr.	29·776	29·908	...	69·2	25·2	44·0	56·6	36·9	19·7	46·8
		May	29·818	29·950	...	68·2	32·0	36·2	61·0	41·5	19·5	51·2
		Jun.	29·762	29·892	...	77·2	38·0	39·2	67·5	48·7	16·8	58·1
BEN NEVIS OBSERVATORY, (Inverness.) R. T. OMOND, F.R.S.E., and ANGUS RANKIN.	4407	Apr.	25·268	29·833	1·437	45·2	16·2	29·0	32·5	25·3	7·2	28·9
		May	25·349	29·893	1·418	47·0	19·8	27·2	36·2	28·7	7·5	32·5
		Jun.	25·386	29·862	0·873	55·2	32·8	22·4	45·7	38·1	7·6	41·9

HERMOMETERS.				HYGROMETER.		DEDUCTIONS. Glaisher's Tables. 2d Ed.			WINDS.										RAIN.	
lack Bulb, Maximum, in SUN.		Black Bulb, Minimum from radiation during Night.							Number of Days it blew in certain Directions.											
igh-st.	Mean.	Low-est.	Mean.	Dry Bulb.	Wet Bulb.	Dew-point.	Elastic Force of Vapour.	Humidity. Sat. = 100.	N	NE	E	SE	S	SW	W	NW	Calm or Variable.	Mean Pressure on square foot.	Number of days it fell.	Amount.
°	°	°	°	°	°	°	inch.											lbs.	days	inch.
...	...	...	...	43·2	41·0	38·4	·232	83	3	1	0	2	4	7	2	11	0	...	13	3·36
...	...	...	...	48·7	46·4	43·9	·289	82	1	3	1	2	4	6	4	10	0	...	11	4·10
...	...	...	...	57·4	56·3	55·3	·438	93	0	2	0	3	4	13	3	5	0	...	12	3·82
...	...	...	...	45·8	42·8	39·4	·243	80	0	1	1	2	2	7	9	5	3	1·44	16	2·77
...	...	...	...	50·2	46·0	41·6	·263	73	2	5	4	3	3	7	3	3	1	1·74	13	3·21
...	...	...	...	58·1	54·2	50·7	·371	76	1	1	4	6	5	6	3	3	1	1·35	19	4·27
..	...	...	...	46·4	43·5	40·3	·251	81	3	6	2	1	4	2	7	5	0	0·81	...	...
...	...	...	...	50·3	47·4	44·6	·292	80	0	4	7	7	6	4	1	2	0	0·92	...	...
...	...	...	..	58·8	55·8	53·1	·405	82	0	0	6	5	12	5	0	2	0	0·42	...	...
...	...	...	...	45·1	42·5	39·5	·242	81	2	1	3	4	3	3	7	2	5	1·64	17	3·53
...	...	...	...	49·0	44·3	39·2	·241	69	1	2	3	4	7	3	5	2	4	2·37	15	4·96
..	...	...	...	57·5	54·0	50·8	·372	78	2	0	4	4	7	2	3	2	6	0·98	18	5·03
...	...	...	...	45·8	...	...	...	...	0	2	2	5	4	11	1	5	0	3·53	16	4·75
...	...	...	...	49·6	...	...	...	...	1	5	0	10	5	7	0	3	0	3·75	13	5·50
...	...	...	...	57·2	...	...	...	...	1	2	2	4	6	13	1	1	0	0·98	17	6·07
...	...	...	...	29·0	28·9	28·6	·157	98	6	1	3	3	2	0	9	1	5	0·72	21	20·22
...	...	...	...	32·5	31·8	30·3	·170	92	8	1	3	5	4	2	1	4	3	0·56	20	11·52
...	...	...	...	41·8	40·7	39·3	·242	92	4	1	2	8	3	3	2	1	6	0·72	21	6·97

REGISTRARS' NOTES.

In compliance with the following Instructions, many of the Registrars have appended remarks to their Returns, from which the subjoined Notes have been selected. The Registrars alone must be considered responsible for the opinions which they express.

INSTRUCTIONS TO REGISTRARS.

"If, at any time, the Births (whether legitimate or illegitimate), the Deaths, or the Marriages registered during the Quarter have been above or below the average, here state what you consider to be the cause, and whether epidemics, such as Measles, Typhus, Cholera, etc., have prevailed in the District; or if there is any other fact in the character of the Weather, Sanitary or Social Arrangements, Movement of the Population, etc., which will account for the circumstance."

The Figures refer to the Numbers of the Districts in the preceding Tables.

I. NORTHERN DIVISION.

1. Shetland.

11. Unst.—Seven of the thirteen deaths were of seamen whose bodies were washed ashore.

2. Orkney.

16. Evie and Rendall.—Measles very prevalent, but only one case fatal. In consequence of the epidemic, two of the Public Schools were closed.

20. Hoy and Græmsay.—The three deaths registered all occurred in May, and were of persons from 71 to 80 years of age.

26. Sanday.—Deaths above the average, and chiefly of old people. The weather in Spring was very severe.

3. Caithness.

41. Thurso. — Of the thirty-six deaths recorded, twelve were of persons whose respective ages ranged from 81 to 96 years.

4. SUTHERLAND.

46 (1). BONAR.—Of the twelve persons whose deaths were recorded, four were strangers to the parish, their deaths having occurred in the County Combination Poorhouse.

49 (2). KINLOCHBERVIE.—A drowning accident accounts for four of the six males whose deaths are recorded.

II. NORTH-WESTERN DIVISION.

5. ROSS AND CROMARTY.

Mainland.

75 (1). LOCHBROOM.—The number of births continues to decrease.

82. TAIN.—Of the twelve deaths registered, ten were of persons whose respective ages averaged upwards of 76 years; three being aged 89, 93, and 94 years.

6. INVERNESS.

Mainland.

90*a*. ABERNETHY AND KINCARDINE. — The death-rate for the half year is almost unprecedented; the length and severity of the Winter, and the prevalence of Influenza, being the only apparent causes.

99 (1). GLENGARRY.—One of the two deaths was that of a woman aged 91 years.

100. KILMORACK.—Scarlet Fever is still lingering in the district, but no deaths therefrom.

106. PETTY.—Deaths considerably above the average.

Insular.

113. NORTH UIST.—Influenza prevalent for the last five months, and a number of the cases fatal.

III. NORTH-EASTERN DIVISION.

10. ABERDEEN.

172. AUCHINDOIR.—One of the four deaths recorded was that of a female aged 97 years.

173. AUCHTERLESS.—The four persons who died during the quarter were aged respectively 3 months, 83, 84, and 90 years.

222*a*. MIDMAR.—The ages of the three persons whose deaths were recorded were respectively 72, 78, and 86 years. The absence of marriages is accounted for by so many being celebrated in town.

11. KINCARDINE.

266. NIGG (Aberdeen Portion). — On 19th May triplets were registered, a male and two females, all healthy children.

IV. EAST-MIDLAND-DIVISION.

12. FORFAR.

272 (2). ST VIGEANS.—The deaths of two males and one female were caused by Drowning at the Cliffs.

276. CARMYLLIE. — Measles of a mild type very prevalent, but no fatal cases.

13. PERTH.

326. ABERNETHY.—Three of the deaths were of persons aged respectively 62, 77, and 86 years.

389. RATTRAY.—Of the thirteen deaths registered, five were of persons aged respectively 75, 75, 77, 78, and 95 years.

393*b*. STANLEY.—Measles prevalent, and in consequence the Public School has been closed.

14. FIFE.

401. ABERDOUR.—One of the six deaths was caused by Diphtheria.

411. BURNTISLAND.—Although the births include triplets and twins, they are slightly below the average.

420. CUPAR.—Deaths under the average; four occurred in the Fife and Kinross Asylum.

434. KENNOWAY.—Of the ten deaths recorded, six were of persons aged respectively 94, 87, 81, 74, 73, and 71 years. The death of a man aged 41 years was caused by his having been knocked down by a bicycle.

15. KINROSS.

463. ORWELL.—Of the twelve deaths registered, four were caused by Measles.

V. WEST-MIDLAND DIVISION.

17. STIRLING.

484. KIPPEN.—Hooping-Cough has been very prevalent in the Arnprior district, and the school there had to be closed; and in consequence of the appearance of Scarlet Fever the Kippen School has also been closed.

18. DUMBARTON.

497. KILMARNOCK.—Measles prevalent, but none of the cases fatal. In consequence of the outbreak, one of the schools was closed for some weeks.

500. NEW KILPATRICK.—Two of the deaths were caused by Accidental Drowning in the Forth and Clyde Canal, and one by Suicide.

19. ARGYLL.

Mainland.

510 (1). DUNOON.—Of the fifty-five deaths registered, thirteen were of visitors.

VI. SOUTH-WESTERN DIVISION.

21. RENFREW.

566. INCHINNAN.—The two deaths in June resulted from External Causes.

569. KILMALCOLM.—Of the thirteen deaths registered, four were of visitors.

22. AYR.

593. GALSTON.—A few cases of Scarlet Fever occurred, but none fatal. Two persons who died were aged respectively 83 and 94 years.

594. GIRVAN. — Deaths much above the average, exactly half of the number being of persons over 70 years of age.

23. LANARK.

628. CAMBUSNETHAN. — Of the ninety-six deaths registered, seven were of persons over 80 years of age.

VII. SOUTH-EASTERN DIVISION.

24. LINLITHGOW.

667. KIRKLISTON.—Measles prevalent. One case fatal.

25. EDINBURGH.

677. COLINTON.—Of the five illegitimate births recorded, four occurred in Craiglockhart Poorhouse. The number of deaths is twenty less than for the previous quarter.

686. FALA AND SOUTRA.—One of the deaths was that of a child who disappeared on November 6th, and whose body was found in a ditch on May 4th.

691. LASSWADE.—One of the deaths resulted from an accident.

698*a*. RATHO. — Of the seven deaths registered, all except one resulted from Measles, an epidemic of which was prevalent over the whole parish.

700. TEMPLE. — Measles prevalent, but no deaths therefrom.

27. BERWICK.

737. ECCLES.—Deaths greatly above the average. Five of the ten were of children. A child 3 years of age died from Hooping-Cough, but there is no epidemic.

742. GORDON.—One of the five deaths was that of a woman 91 years of age.

743. GREENLAW.—Births and marriages very much below the average, in consequence of the fact that farmers have for some years been reducing their number of ploughs, and also because many young ploughmen have tired of farm work and left the district for employment in Edinburgh and other large towns. Deaths very much above the average, partly accounted for by the prevalence of Influenza. Eight of the twelve deaths were of persons of advanced age. The proportion of female deaths to those of males is rather remarkable, being five to one.

750. LONGFORMACUS.—The only death was that of a man who was born on the same day as the Queen.

28. Peebles.

762 (2). Walkerburn. — One of the two deaths in April was caused by Drowning.

VIII. SOUTHERN DIVISION.

30. Roxburgh.

783. Bowden.—The ages of the three persons whose deaths were recorded were respectively 65, 85, and 89 years.

799 (1). Melrose.—Of the twenty-three deaths registered, nine occurred in the District Asylum.

31. Dumfries.

836. Kirkmichael.—One of the two deaths was that of a male aged 94 years.

840. Lochmaben.—Of the nine deaths registered, seven were of persons whose respective ages ranged from 58 to 93 years.

845. Penpont.—Hooping-Cough, which was so fatal last quarter, has now been followed by an epidemic of Measles.

32. Kirkcudbright.

863. Crossmichael.—One of the six deaths was that of a woman aged 95 years.

33. Wigtown.

900. Whithorn.—Two of the six persons whose deaths were recorded were aged respectively 83 years.

INDEX TO THE DISTRICTS.

The Figures refer to the Numbers of the Districts in the preceding Tables of Births, Deaths, and Marriages, these being numbered consecutively from 1 *to* 901.*

Abbey, . 559
Abbey St Bathans, . 726
Abbotshall, 399
Abdie, . 400
Abercorn, . 661
Aberdalgie, 323
Aberdeen, . 168
Aberdour (Aberdeen), . 169
Aberdour (Fife), 401
Aberfeldy, . 324
Aberfoyle, . 325
Aberlady, . 702
Aberlemno, 269
Aberlour, . 145
Abernethy, 326
Abernethy and Kincardine, 90
Abernyte, . 327
Abertarff, . 92
Aboyne, . 170
Aharacle, . 505
Airlie, . 270
Airth, . 469
Alford, . 171
Alloa, . 465
Alness, . 57
Alva (Clackmannan), 465
Alvah (Banff), 146
Alves, . 125
Alvie, . 90
Alyth, . 328
Ancrum, . 780
Anderston, 644
Annan, . 812
Anstruther-E., 402
Anstruther-W., 403
Anwoth, . 855
Appin, . 525
Applecross, 58
Applegarth, 813
Arbirlot, . 271
Arbroath, . 272
Arbuthnott, 250
Ardallie, . 171
Ardchattan, 504
Ardclach, . 120
Ardersier, . 91
Ardnamurchan, 505
Ardoch, . 328
Ardrossan, . 576
Arisaig, . 91
Armadale, . 662
Arngask, . 328
Arrochar, . 492
Ashkirk, . 773
Assynt, . 44
Athelstaneford, 703
Auchindoir, 172
Auchinleck, 577
Auchterarder, 329
Auchterderran, 405
Auchtergaven, 330
Auchterhouse, 273
Auchterless, 173
Auchtermuchty, 406
Auchtertool, 407
Auldearn, . 121
Avoch, . 59
Avondale, . 621
Ayr, . . 578
Ayton, . 727

Baldernock, 471
Balfron, . 472
Ballachulish and Corran of Ardgour, . 506
Ballantrae, 579
Ballingry, . 408
Balmaclellan, 856
Balmaghie, 857
Balmerino, 409
Balquhidder, 331
Banchory-Devenick, . 251
Banchory-Ternan, . 252
Banff, . 147
Bannockburn, 488
Bargrennan, 857
Barony, . 622
Barr, . . 580
Barra (Inverness) 108
Barrhead and Levern, . 572
Barrhill, . 582
Barry (Forfar), 274
Barvas, . 86
Bathgate, . 662
Beath (Fife), 410
Bedrule, . 782
Beith (Ayr), 581
Belhelvie, . 174
Bellie, . 126
Bellshill, . 625
Benbecula, . 118
Bendochy, . 332
Benholm, . 253
Bernera, . 111
Bervie, . 254
Biggar, . 623
Birnie, . 127
Birsay, . 13
Birse, . 175
Blackford, . 333
Blackfriars, 644
Blackridge, 671
Blair-Athol, 334
Blairgowrie, 335
Blantyre, . 624
Blythswood, 644
Boddam, . 232
Boharm, . 147
Boisdale, . 118
Boleskine, . 92
Bolton, . 704
Bonar, . 46
Bonhill, . 493
Borgue, . 858
Bo'ness, . 663
Borthwick, 674
Bothkennar, 473
Bothwell, . 625
Botriphnie, 148
Bourtie, . 176
Bowden, . 783
Bower, . 34
Bowmore, . 536
Boyndie, . 149
Bracadale, . 109
Braemar, . 183
Brechin, . 275
Bressay, . 1
Bridge of Weir, 559
Bridgeton, . 644
Brodick, . 553
Broughton, 758
Brydekirk, 813
Buchanan, . 474
Buckhaven, 459
Buittle, . 859
Bunkle and Preston, . 728
Burghead . 131
Burntisland, 411
Burra Isles, 5
Busby, . 571

Cabrach, . 149
Cadder, . 626
Caddonfoot, 774
Cairney, . 178
Calderhead, 626
Callander, . 336
Calton, . 644
Cambuslang, 627
Cambusnethan, 628
Cameron, . 412
Camlachie, 644
Campbeltown, 507
Campsie, . 475
Canisbay, . 35
Cannich, . 92
Canonbie, . 814
Canongate, 685
Caputh, . 337
Cardross, . 494
Careston, . 277
Cargill, . 338
Carlaverock, 815
Carloway, . 86
Carluke, . 629
Carmichael, 630
Carmunnock, 631
Carmylie, . 276
Carnbee, . 413
Carnoch (Ross), 59
Carnock (Fife), 414
Carnwath, . 632
Carriden, . 663
Carrington, 675
Carsphairn, 860
Carstairs, . 633
Castleton, . 784
Cathcart, . 560
Catrine, . 613
Cavers, . 785
Cawdor, . 122
Ceres, . 415
Channelkirk, 729
Chapel-of-Garioch, . 179
Chirnside, . 730
Clackmannan, 466
Clatt, . . 180
Cleish, . 460
Closeburn, . 816
Clunie (Perth), 339
Cluny (Aberd'n), 181
Clyne, . 45
Coatbridge, 652
Cockburnspath, 731
Cockpen, . 676
Coigach, . 75
Coldingham, 732
Coldstream, 733
Colinton, . 677
Coll, . . 551
Collace, . 340
Collessie, . 416
Colmonell, . 582
Colonsay, . 539
Colvend, . 861
Comrie, . 341
Contin, . 60
Cookney, . 258
Corsock-Bridge, 862
Corstorphine, 678
Cortachy&Clova 278
Coull, . 182
Coupar-Angus, 341
Covington and Thankerton, 634
Coylton, . 583
Craig, . 280
Craigie, . 584
Craignish, . 508
Crail, . . 417
Crailing, . 786
Cramond, . 679
Cranshaws, 734
Cranston, . 680
Crathie, . 183
Crawford, . 635
Crawfordjohn, 636
Creich (Fife) 418
Crichton, 681

* The actual number of Districts is 1072—many Parishes and Burghs having been divided into two or more Districts for the purpose of Registration. Thus Edinburgh and Glasgow, to each of which only a single number is assigned in the Tables, consist of 6 and 14 Districts respectively. In forming the alphabetical arrangement the principle adopted has been to place *compound* names in the order in which they are pronounced.

Criech (Suth.), 46
Crieff, 342
Crimond, 184
Cromarty, 16
Cromdale and Advie, 128
Crosshill, 584
Crossmichael, 863
Croy & Dalcross, 94
Cruden, 185
Cullen, 150
Culross, 418
Culsamond, 186
Culter, 637
Cults (Fife), 419
Cumbernauld, 495
Cumbrae, 552
Cumlodden and Minard, 509
Cummertrees, 817
Cupar, 420
Currie, 682

Dailly, 585
Dairsie, 421
Dalavich, 517
Dalbeattie, 864
Dalgetty, 422
Dalkeith, 683
Dallas, 129
Dalmellington, 586
Dalmeny, 665
Dalry (Ayr), 587
Dalry (Kirkcudbright), 865
Dalrymple, 588
Dalserf, 638
Dalton, 818
Dalziel, 639
Daviot, 187
Daviot & Dunlichty, 95
Deerness, 14
Delting, 2
Dennistoun, 644
Denny, 476
Deskford, 151
Dingwall, 62
Dirleton, 705
Dollar, 467
Dolphinton, 640
Dores, 96
Dornoch (Sutherland), 47
Dornock (Dumfries), 819
Douglas, 641
Dowally, 344
Drainie, 130
Dreghorn, 589
Dron, 345
Drumblade, 188
Drumelzier, 759
Drumoak, 189
Dryfesdale, 820
Drymen, 477
Duddingston, 684
Duffus, 131
Duirinish, 110
Dull, 346
Dumbarton, 496
Dumfries, 821
Dun, 281
Dunbar, 706
Dunbarney, 347
Dunblane and Lecropt, 348
Dunbog, 423
Dundee, 282
Dundonald, 590
Dunfermline, 424
Dunino, 425
Dunipace, 478
Dunkeld, 349
Dunlop, 591
Dunnet, 36
Dunnichen, 283
Dunning, 350
Dunnottar, 255
Dunoon, 510
Dunrossness, 3
Duns, 735
Dunscore, 822
Dunsyre, 642
Durness, 48
Duror, 525
Durris, 256
Durrisdeer, 823
Duthil, 96
Dyce, 190
Dyke, 133
Dysart, 426

Eaglesham, 561
Earlsferry, 436
Earlston, 736
Eassie & Nevay, 284
East Kilbride, 643
Eastwood, 562
Eccles, 737
Ecclesmachen, 666
Echt, 191
Eckford, 787
Eday & Pharay, 15
Edderton, 63
Eddlestone, 760
Eddrachillis, 49
Edgerston, 787
Edinburgh, 685
Edinkillie, 134
Ednam, 788
Edrom, 738
Edzell, 285
Elgin, 135
Elie, 427
Ellon, 192
Enzie, 152
Errol, 351
Erskine, 563
Eskdalemuir, 824
Ettrick, 774
Evie & Rendall, 16
Ewes, 825
Eyemouth, 739

Fair Isle, 3
Fala & Soutra, 686
Falkirk, 479
Falkland, 428
Farnell, 286
Farr, 50
Fauldhouse, 673
Fearn (Forfar), 287
Fearn (Ross), 64
Fenwick, 592
Ferry-Port-on-Craig, 429
Fetlar, 4
Fettercairn, 257
Fetteresso, 258
Findo-Gask, 352
Fintray (Aberd.), 193
Fintry (Stirling), 480
Firth, 17
Flisk, 430
Flotta, 32
Fodderty, 65
Fogo, 740
Fordoun, 259
Fordyce, 153
Forfar, 288
Forgan, 431
Forgandenny, 353
Forglen, 154
Forgue, 194
Forres, 137
Fort-Augustus (or Abertarff), 92
Forteviot, 354
Forth, 632
Fortingall, 355
Fortrose, 80
Foss, 355
Fossoway and Tulliebole, 461
Foula, 12
Foulden, 741
Foveran, 195
Fowlis-Easter, 288
Fowlis-Wester, 357
Fraserburgh, 196
Fyvie, 197

Gairloch, 66
Galashiels, 775
Galston, 593
Gamrie, 155
Gargunnock, 481
Garmouth, 144
Gartly, 198
Garvald, 707
Garvock, 260
Gigha, 537
Girthon, 866
Girvan, 594
Gladsmuir, 708
Glamis, 289
Glasgow, 644
Glass, 199
Glassary, 511
Glasserton, 885
Glassford, 645
Glenbervie, 261
Glenbucket, 200
Glencairn, 826
Glencoe and Ballachulish, 525
Glencorse, 687
Glendevon, 358
Glenelg, 97
Glengarry, 99
Glenholm, 761
Glenisla, 290
Glenlivat, 157
Glenmoriston, 107
Glenmuick, Tullich, etc., 201
Glenorchy, 512
Glenrinnes, 155
Glenshee, 370
Glenshiel, 67
Golspie, 51
Gorbals, 644
Gordon, 742
Gourock, 567
Govan, 646
Graitney (or Gretna), 827
Grange, 156
Grangemouth, 481
Grantshouse, 732
Greenlaw, 743
Greenock, 564
Guthrie, 291

Haddington, 709
Haggs, 476
Halfmorton, 828
Halkirk, 37
Hamilton, 647
Harray, 18
Harris, 111
Hawick, 789
Haywood, 632
Heriot, 688
Hobkirk, 790
Hoddom, 829
Holm & Paplay, 19
Holytown, 625
Holywood, 830
Houston and Killellan, 565
Howmore, 118
Hownam, 791
Hoy & Græmsay, 20
Humbie, 710
Hume, 744
Huntly, 202
Hurlford, 611
Hutchesontown, 644
Hutton (Berwick), 745
Hutton (Dumf.), 831

Inch (Wigtown), 886
Inchinnan, 566
Inchture, 359
Innerleithen, 762
Innerwick (Had.) 711
Innerwick in Glenlyon, 355
Insch (Aberd'n), 203
Inverallan, 128
Inverallochy, 235
Inveraray, 513
Inverarity, 292
Inveravon, 157
Inverchaolain, 514
Inveresk, 689
Inverkeillor, 293
Inverkeithing, 432
Inverkeithny, 158
Inverkip, 567
Inverness, 98
Inverurie, 204
Iona, 538
Irongray, 867
Irvine, 595

Jedburgh, 792
Johnstone (Dumfries), 832
Johnstone and Elderslie (Renfrew), 573
Jura, 539

Keig, 205
Keir, 833
Keiss, 37
Keith, 159
Keith-hall, 206
Kells, 868
Kelso, 793
Kelton, 869
Kelvin, 644
Kemback, 433
Kemnay, 207
Kenmore, 360
Kennoway 434
Kettins, 294
Kettle, 435
Kilbarchan, 568
Kilberry, 533
Kilbirnie, 596
Kilbrandon and Kilchattan, 515
Kilbride, 553
Kilbucho, etc., 763
Kilcalmonell, 516
Kilchoman, 540
Kilchrenan, 517
Kilconquhar, 436
Kilcreggan, 502
Kildalton & Oa, 541
Kildonan, 52
Kildrummy, 208
Kilfinan, 518
Kilfinichen and Kilvickeon, 542
Killean and Kilchenzie, 519
Killearn, 482
Killearnan, 68
Killin, 361
Kilmadock, 362
Kilmalcolm, 569
Kilmallie, 520
Kilmany (Fife), 437
Kilmarnock, 597
Kilmaronock, 497
Kilmartin, 521
Kilmaurs, 598
Kilmelford, 524
Kilmeny (Argyll) 543
Kilmodan, 522
Kilmonivaig, 99
Kilmorack 100
Kilmore & Kilbride, 523
Kilmorich, 527
Kilmory, 554
Kilmuir, 112
Kilmuir-Easter, 69
Kilmun, 510
Kilninian and Kilmore, 544
Kilninver, 524
Kilrenny, 438
Kilry, 294
Kilspindie, 363
Kilsyth, 483
Kiltarlity, 101
Kiltearn, 70
Kilwinning, 599
Kincardine (Perth), 364
Kincardine (Ross), 71
Kincardine O'Neil, 209
Kinclaven, 365
Kinfauns, 366
Kingarth, 555
King-Edward, 210
Kinghorn, 439
Kinglassie, 440
Kingoldrum, 295
Kingsbarns, 441
Kingussie, etc. 102
Kinnmonth, 210
Kinlochbervie, 49
Kinlochluichart, 60
Kinloch-Rannoch, 355
Kinlochspelvie, 545
Kinloss, 138

Kinnaird, . 368
Kinneff and Catterline, 262
Kinnell, . 296
Kinnellar, . 211
Kinnethmont, 212
Kinnettles, 297
Kinning Park, 644
Kinnoull, . 369
Kinross, . 462
Kintail, . 72
Kintore, . 213
Kippen, . 484
Kirkbean, . 870
Kirkcaldy and Abbotshall, 442
Kirkcolm, . 887
Kirkconnell, 834
Kirkcowan, 888
Kirkcudbright, 871
Kirkden, . 298
Kirkfieldbank, 649
Kirkgunzeon, 872
Kirkhill, . 103
Kirkhope, . 776
Kirkinner, . 889
Kirkintilloch, 498
Kirkliston, 667
Kirkmabreck, 873
Kirkmahoe, 835
Kirkmaiden, 890
Kirkmichael (Ayr), . 600
Kirkmichael (Banff), . 160
Kirkmichael (Dumfries), 836
Kirkmichael (Perth), . 370
Kirknewton and East-Calder, 690
Kirkoswald, 601
Kirkpatrick-Durham, 874
Kirkpatrick-Fleming, 837
Kirkpatrick-Juxta, . 838
Kirkton (Assynt), 44
Kirkton (Farr), 50
Kirktown (Roxburgh), . 785
Kirkurd, . 764
Kirkwall and St Ola, . 21
Kirriemuir, 299
Knockando, 139
Knockbain, 73
Knoydart, . 97

Ladykirk, . 746
Laggan, . 104
Lairg, . 53
Lanark, . 648
Langholm, . 839
Langshaw, . 799
Langton, . 747
Larbert, . 485
Largo, . 443
Largs, . 602
Larkhall, . 638
Lasswade, . 691
Latheron, . 38
Lauder, . 748
Laurencekirk, 263
Leadhills, . 635
Lecropt, . 371
Legerwood, 749
Leith, . . 692
Leochel-Cushnie, 214
Lerwick, . 5
Leslie (Aberd'n), 215
Leslie (Fife), 444
Lesmahagow, 649
Leswalt, . 891
Lethendy and Kinloch, 372
Lethnot and Navar, . 300
Leuchars, . 445
Libberton (Lanark), . 650
Liberton (Edin.), 693
Liff, Benvie, & Invergowrie, 301
Lilliesleaf, . 795
Linlithgow, 668
Linton, . 796
Lintrathen, 302
Linwood, . 568
Lismore, . 525
Little Dunkeld, 373
Livingstone, 669
Lochaber, . 99
Lochalsh, . 74
Lochbroom, 75
Lochcarron, 76
Lochee, . 282
Lochgilphead, 526
Lochgoilhead, 527
Lochlee, . 303
Lochmaben, 840
Lochranza, . 556
Lochrutton, 875
Lochs, . 87
Lochwinnoch, 570
Logie (Fife), 446
Logie (Stirling), 485
Logiealmond, 375
Logie-Buchan, 216
Logie-Coldstone and Cromar, 217
Logie-Easter, 77
Logie-Pert, 304
Logierait, . 376
Longforgan, 377
Longformacus, 750
Longside, 218
Lonmay, 219
Loth, . . 54
Loudoun, . 603
Lugar, . 577
Lumphanan, 220
Lunan, . 305
Lundie, . 306
Lunnasting, 7
Luss, . . 499
Lyne, . 765

Macduff, . 155
Madderty, . 378
Mains, . 307
Makerston, 797
Manor, . 766
Markinch, . 447
Marnoch, . 161
Maryculter, 264
Maryhill, . 622
Marykirk, . 265
Marytown, . 308
Mauchline, . 604
Maxton, . 798
Maybole, . 605
Mearns, 571
Megget, . 779
Meigle, . 379
Melrose, . 799
Menmuir, . 309
Merton, . 751
Methlic, . 221
Methven, . 380
Mid-Calder, 694
Middlebie, . 841
Midmar, . 222
Mid & So. Yell, 6
Millbrex, . 222
Milton, . 644
Minginish, . 109
Minnigaff, . 876
Minto, . 800
Mochrum, . 892
Moffat, . 842
Moneydie, . 381
Monifieth, . 310
Monikie, . 311
Monimail, . 448
Monkton and Prestwick, 606
Monquhitter, 223
Montrose, . 312
Monymusk, 224
Monzie (Perth), 382
Monzievaird and Strowan, 383
Moonzie (Fife), 449
Mordington, 752
Morebattle, 801
Morham, . 712
Mortlach, . 162
Morton, . 843
Morvern, . 528
Moulin, . 384
Mouswald, . 844
Moy and Dalarossie, . 105
Muckairn, . 529
Muckart, . 385
Muiravonside, 486
Muirkirk, . 607
Murroes, . 313
Musselburgh, 689
Muthill, . 386

Nairn, . 123
Neilston, . 572
Nenthorn, . 753
Nesting, . 7
New Abbey, 877
New Ardrossan, 576
Newbattle, 695
Newburgh, 450
Newburn, . 451
New Byth, . 210
New Craighall, 695
New Cumnock, 608
New Deer, . 225
New Galloway, 868
Newhills, . 226
Newington, 685
New Kilpatrick, 500
Newlands, . 767
New Luce, . 893
New Machar, 227
New Monkland, 651
New Pitsligo, 227
New Spynie, 136
Newton, . 696
Newton Mearns, 571
Newtyle, . 314
Nigg (Kincard.), 266
Nigg (Ross), 78
North Berwick, 713
North Bute, 557
North Harris, 111
North Knapdale, 530
North Leith, 692
Northmavine, 8
North Morar, 97
Nth. Ronaldshay, 22
North Uist, 113
North Yell, 6

Oa, . . 546
Oathlaw, . 315
Oban, . 523
Ochiltree, . 609
Old Aberdeen, 168
Old Ardrossan, 576
Old Cumnock, 610
Old Deer, . 228
Oldhamstocks 714
Old or West Kilpatrick, 501
Old Luce, . 894
Old Machar, 228
Old Meldrum, 229
Old Monkland, 652
Olrig, . 39
Ordiquhill, 163
Ormiston, . 715
Orphir, . 23
Orwell, . 463
Oxnam, . 802
Oyne, . 230

Paisley, . 573
Panbride, . 316
Papa-Stour, 12
Papa-Westray, 33
Partick, . 646
Parton, . 878
Patna, . 610
Peebles, . 768
Pencaitland, 716
Penicuik, . 697
Penninghame, 895
Penpont, . 845
Persie, . 386
Perth, . 387
Peterculter, 231
Peterhead, . 232
Pettinain, . 653
Petty, . 106
Pitsligo, . 233
Pittenweem, 452
Plantation, 646
Polmont, . 487
Polwarth, . 754
Port-Glasgow, 574
Portlethen, 251
Portmoak, . 464
Portnahaven, 547
Portobello, . 685
Port of Menteith, 388
Portpatrick, 896
Portree, . 114
Portsoy, . 153
Premnay, . 234
Prestonkirk, 717
Prestonpans 718

Queensferry, 665

Raasay, . 114
Rafford, . 140
Rankinston, 583
Rathen, . 235
Ratho, . . 698
Rathven, . . 164
Rattray, . 389
Rayne, . 236
Reay, . . 40
Redgorton, 390
Renfrew, . 575
Renton, . 494
Rerrick, . 879
Rescobie, . 317
Resolis, . 79
Rhynd, . 391
Rhynie, . 237
Riccarton, . 611
Roberton, . 802
Rogart, . 55
Rosehall, . 46
Rosemarkie, 80
Roseneath, . 502
Rosskeen, . 81
Rothes, . 141
Rothesay, . 558
Rothiemay, 165
Rothiemurchus, 96
Rousay and Egilshay, 24
Row, . . 503
Roxburgh, . 803
Rutherglen, 654
Ruthven, . 318
Ruthwell, . 846

Saddell, . 531
St Andrew (Dundee), 282
St Andrew (Edinburgh), 685
St Andrews (Orkney), 25
St Andrews-Lhanbryde, 142
St Andrews & St Leonards (Fife) 453
St Boswells, 804
St Clement, 282
St Cyrus, . 267
St Fergus, . 237
St George, . 685
St Giles, . 685
St Kilda, . 111
St Machar, . 168
St Madoes, 392
St Martins, 393
St Mary, . 282
St Monance (or Abercrombie), 454
St Mungo, . 847
St Nicholas, 168
St Ninians, 488
St Peter, . 282
St Quivox, . 578
St Rollox, . 644
St Vigeans, 272
Salen (Argyll), 548
Saline (Fife), 455
Salton, . 719
Sanday, . 26
Sandness, . 12
Sandsting and Aithsting, 9
Sandwick, . 27
Sandwick & Cuningsburgh, 3
Sanquhar, . 848
Savoch, . 237
Scone, . 394
Scoonie, . 456
Scourie, . 49
Seafield, . 167

Selkirk, . 778
Shapinshay, 28
Shettleston, 622
Shieldaig, . 58
Shiskine . 554
Shotts, . 655
Skelmorlie, 602
Skene, . 238
Skipness, . 531
Skirling, . 769
Slains, . 239
Slamannan, 489
Sleat, . . 115
Smailholm, 805
Small Isles, 116
Snizort, . 117
Sorbie, . 897
Sorn, . . 613
Southdean, 806
Southend, . 532
South Harris, 111
South Knapdale, 533
South Leith, 692
South Ronaldshay & Burray, 29
South Uist, 118
Southwick, 861
Speymouth, 143
Spott, . 720
Sprouston, . 807
Stair, . . 614
Stanley, . 393
Stennes . 17
Stenscholl, . 112
Stenton, . 721
Stevenston, 615
Stewarton, . 616
Stirling, . 490
Stitchell, . 808
Stobhill, . 698
Stobo, . 770
Stoer, . 44
Stonehouse, 656
Stoneykirk, 898
Stornoway, 88
Stow, . . 699
Stracathro, 320
Strachan, . 268
Strachur, . 534
Straiton, . 617
Stralachlan, 534
Stranraer, . 899
Strath, . 119
Strathblane, 491
Strathdon, . 240
Strathfillan, 394
Strathloch, 384
Strathmartin, 307
Strathmiglo, 457
Strathoykel, 71
Strathy, . 50
Strichen, . 241
Stromness, . 30
Stronsay, . 31
Sunart, . 505
Swinton, . 755
Symington (Ayr), . 618
Symington (Lanark), 657
Tain, . . 82
Tannadice, . 321
Tarbat, . 83
Tarbert, . 535
Tarbolton, . 619
Tarland, . 242
Tarves, . 243
Tealing, . 322
Temple, . 700
Tenandry, . 394
Terregles, . 880
Teviothead, 809
Thurso, . 41
Tibbermore, 395
Tillicoultry, 468
Tingwall, . 10
Tinwald, . 849
Tobermory, 549
Tomintoul, 160
Tongland, . 881
Tongue, . 56
Torosay, . 550
Torphichen, 671
Torryburn, 458
Torthorwald, 850
Tough, . 244
Towie, . 245
Tradeston, . 644
Tranent . 722
Traquair, . 771
Trinity-Gask, 396
Troon, . 590
Troqueer, . 882
Tulliallan, . 458
Tullynessle and Forbes, . 246
Tundergarth, 851
Turriff, . 247
Tweedsmuir, 772
Twynholm, 883
Tynron, . 852
Tyree (Argyll), 551
Tyrie (Aberd'n), 248
Udny, . 249
Uig, . . 89
Ulva, . . 544
Unst, . . 11
Uphall, . 672
Urquhart (Elgin), . 144
Urquhart (Inverness), . 107
Urquhart and Logie-Wester, 84
Urr, . . 884
Urray, . 85
Walkerburn, 762
Walls (Shetland), 12
Walls (Orkney), 32
Walston, . 658
Wamphray, 853
Wandell and Lamington, 659
Wanlockhead, 853
Waternish, 110
Waterside, . 586
Watten, . 42
Weem, . 398
Wemyss, . 459
West Calder, 701
Westerkirk, 854
West Kilbride, 620
West Linton, 773
Westray, . 33
Westruther, 756
Whalsay, . 7
Whalsay Skerries, 7
Whitburn, . 673
Whitekirk and Tynninghame, 723
Whiteness and Weisdale, 10
Whithorn, . 900
Whitsome, 757
Whittinghame, 724
Wick, . 43
Wigtown, . 901
Wilton, . 789
Windygates, 447
Wiston and Roberton, . 660
Woodside, . 168
Yarrow, . 779
Yell, . . 6
Yester (or Gifford), . 725
Yetholm, . 811
Ythan Wells, 249

EDINBURGH: PRINTED BY NEILL AND COMPANY, LTD.,
FOR HER MAJESTY'S STATIONERY OFFICE.

QUARTERLY RETURN

OF THE

BIRTHS, DEATHS, AND MARRIAGES

REGISTERED IN THE

DIVISIONS, COUNTIES, AND DISTRICTS

OF

SCOTLAND.

QUARTER ENDING 30th SEPTEMBER 1900.

PUBLISHED BY AUTHORITY OF THE REGISTRAR-GENERAL.

CLXXXIII.

EDINBURGH:
PRINTED FOR HER MAJESTY'S STATIONERY OFFICE,
BY NEILL & CO. LTD., BELLEVUE,
And Sold by
JOHN MENZIES & Co., 12 HANOVER STREET, EDINBURGH, and
90 WEST NILE STREET, GLASGOW.

1900.

REPORT.

DURING the quarter ending 30th September 1900, there were registered in Scotland 32,922 Births, 17,208 Deaths, and 7965 Marriages. From Table III. it will be seen that the Births and Marriages are above, but the Deaths below the average for the corresponding quarter of the last ten years.

TABLE I.—Births, Deaths, and Marriages in Scotland, its Groups of Districts and Divisions, during the Quarter ending 30th September 1900, with their Proportion to the Population; also the Illegitimate Births, and their Proportion to the Total Births.

	POPULATION.		TOTAL BIRTHS.			ILLEGITIMATE BIRTHS.			DEATHS.			MARRIAGES.		
	Census 1891.	Estimated to middle of 1900.	Number.	Per cent. to Pop.	One in every	Number.	Per cent. to Births.	One in every	Number.	Per cent. to Pop.	One in every	Number.	Per cent. to Pop.	One in every
SCOTLAND, ...	4025647	4313993	32922	3·03	33	2242	6·8	14·7	17208	1·58	63	7965	0·73	137
Principal Town Dists.,	1596109	1796753	14128	3·12	32	943	6·7	15·0	7965	1·76	57	4394	0·97	103
Large Town Districts,.	515386	582554	4698	3·20	31	231	4·9	20·3	2229	1·52	66	1102	0·75	133
Small Town Districts,..	834336	905054	7262	3·18	31	495	6·8	14·7	3453	1·51	66	1458	0·64	156
Mainland-Rural Dists.,	954107	909103	6125	2·67	37	540	8·8	11·3	3146	1·37	73	960	0·42	239
Insular-Rural Districts	125709	120529	709	2·33	43	33	4·7	21·5	415	1·37	73	51	0·17	596
Northern Division	118237	112682	596	2·10	48	38	6·4	15·7	395	1·39	72	90	0·32	316
North-Western Do.	165191	161718	1018	2·50	40	50	4·8	20·4	619	1·52	66	111	0·27	367
North-Eastern Do.	433199	446113	3334	2·97	34	405	12·1	8·2	1577	1·40	71	724	0·64	155
East-Midland Do.	630098	653897	4400	2·67	37	332	7·5	13·3	2322	1·41	71	1042	0·63	158
West-Midland Do.	312820	347037	2602	2·97	34	133	5·1	19·6	1287	1·47	68	476	0·54	184
South-Western Do.	1563097	1742909	15194	3·46	29	830	5·5	18·3	7922	1·80	55	3914	0·89	112
South-Eastern Do.	599213	652215	4587	2·79	36	316	6·9	14·5	2460	1·50	67	1391	0·85	118
Southern Do.	203792	197422	1191	2·39	42	138	11·6	8·6	626	1·26	80	217	0·44	229

BIRTHS.

32,922 Births were registered in Scotland during the quarter, being at the rate of 303 for every ten thousand of the estimated population, or 3·03 per cent.

The Birth-rate for every ten thousand persons in the Principal Town Districts was 312; in the Large Town Districts, 320; in the Small Town Districts, 318; in the Mainland-Rural Districts, 267; and in the Insular-Rural Districts, 233.

Wt. 16624.

The Birth-rate in Greenock for every ten thousand persons was 360; in Aberdeen, 330; in Glasgow, and in Leith, 322; in Paisley, 287; in Dundee, 275; in Edinburgh, 263; and in Perth, 248.

Of the 32,922 Births, 2242, or 6·8 per cent., were illegitimate. In the Mainland-Rural Districts, 8·8 per cent. of the Births were illegitimate; in the Small Town Districts, 6·8; in the Principal Town Districts, 6·7; in the Large Town Districts, 4·9; and in the Insular-Rural Districts, 4·7 per cent.

A comparative statement of the rate of illegitimacy in the Divisions and Counties of Scotland will be found in Tables I. and II. From Table I. it will be seen that the rate of illegitimacy was highest in the North-Eastern and Southern Divisions; and Table II. shows that in seven of the Counties the rate was over 10 per cent. The highest rate in any county occurred in Banff, viz., 16·2 per cent.; while in Kinross none of the Births were illegitimate.

Of the 32,922 Births, 16,775 were of males, and 16,147 of females, being at the rate of 104 males to every 100 females. 11,368 Births were registered during July, being at the rate of 367 daily; 11,202 during August, or 361 daily; and 10,352 during September, or 345 daily.

TABLE II.—Percentage of the Illegitimate Births to the Total Births in the Counties of Scotland during the Quarter ending 30th September 1900.

Counties.	Per Cent.	Counties.	Per Cent.	Counties.	Per Cent.
Shetland	5·4	Forfar	8·9	Lanark	5·6
Orkney	4·6	Perth	8·5	Linlithgow	6·3
Caithness	8·6	Fife	5·8	Edinburgh	7·0
Sutherland	5·2	Kinross	0·0	Haddington	8·6
Ross & Cromarty	3·7	Clackmannan	7·0	Berwick	8·9
Inverness	6·0	Stirling	5·6	Peebles	5·6
Nairn	11·1	Dunbarton	3·4	Selkirk	2·8
Elgin	13·7	Argyll	8·0	Roxburgh	7·7
Banff	16·2	Bute	2·2	Dumfries	11·9
Aberdeen	11·4	Renfrew	4·1	Kirkcudbright	12·0
Kincardine	9·8	Ayr	6·0	Wigtown	14·9

DEATHS.

The Deaths of 17,208 persons were registered in Scotland during the quarter, being at the annual rate of 158 for every ten thousand of the estimated population, or 1·58 per cent.

The number of Deaths registered in England and Wales during the quarter was 133,094, being at the annual rate of 165 for every ten thousand of the estimated population, or 1·65 per cent.

The Death-rate in the Principal Town Districts for every ten thousand persons was 176; in the Large Town Districts, 152; in the Small Town

Districts, 151; and in the Mainland-Rural Districts, and the Insular-Rural Districts, 137.

TABLE III.—Number of Births, Deaths, and Marriages in Scotland and their Proportion to the Population, estimated to the middle of each year, during each Quarter of the Years 1890 to 1900 inclusive.

	1890.		1891.		1892.		1893.		1894.		1895.		1896.		1897.		1898.		1899.		Mean for Ten Years.	1900.	
	No.	Per cent.	No.	Per cent.	No.	Per cent.	No.	Per cent.	No.	Per cent.	No.	Per cent.	No.	Per cent.	No.	Per cent.	No.	Per cent.	No.	Per cent.		No.	Per cent.
FIRST QUARTER.																							
Births,	30124	2·96	31563	3·17	30311	2·99	31351	3·11	30776	3·03	31781	3·10	31033	2·98	31720	3·05	31640	3·02	30909	2·93	3·03	33134	3·11
Deaths,	23316	2·29	22471	2·26	22462	2·22	21009	2·08	20181	1·98	26119	2·55	18510	1·78	21996	2·11	20341	1·94	22866	2·17	2·14	26106	2·45
Marriages,	6687	0·66	6952	0·70	7257	0·72	6315	0·62	6391	0·63	6073	0·59	7046	0·68	7457	0·72	7293	0·70	7248	0·69	0·67	7380	0·69
Mean Temperat.	40°·1		38°·2		36°·3		39°·1		39°·2		33°·1		40°·8		38°·0		40°·2		38°·4		38°·3	36°·0	
SECOND QUARTER.																							
Births,	31789	3·09	33395	3·31	33195	3·28	33803	3·31	31685	3·08	33355	3·22	33745	3·24	33645	3·20	34444	3·25	34976	3·28	3·23	34346	3·19
Deaths,	19607	1·91	20804	2·07	18623	1·84	19588	1·92	17510	1·70	19991	1·93	17613	1·69	20127	1·91	20493	1·92	19451	1·82	1·87	19651	1·83
Marriages,	7079	0·69	7206	0·72	7168	0·71	6959	0·68	7139	0·69	7413	0·72	8004	0·77	8033	0·76	8162	0·77	8615	0·81	0·73	8370	0·78
Mean Temperat.	49°·5		47°·9		48°·4		52°·2		48°·6		50°·6		52°·1		47°·8		49°·2		48°·9		49°·5	50°·0	
THIRD QUARTER.																							
Births,	30300	2·92	30738	3·02	30424	2·97	31287	3·03	30015	2·89	31840	3·04	32052	3·05	32127	3·02	32810	3·06	32931	3·05	3·00	32922	3·03
Deaths,	16668	1·60	16809	1·65	15622	1·53	18638	1·81	15001	1·44	17498	1·67	16062	1·53	18039	1·70	18552	1·73	18730	1·74	1·64	17208	1·58
Marriages,	6480	0·62	6560	0·64	6684	0·65	6675	0·65	6480	0·62	7191	0·69	7493	0·71	7559	0·71	7906	0·74	8363	0·77	0·68	7965	0·73
Mean Temperat.	55°·4		55°·7		53°·5		56°·3		54°·9		56°·8		54°·7		56°·0		56°·6		57°·0		55°·7	56°·2	
FOURTH QUARTER.																							
Births,	29317	2·82	30269	2·97	31081	3·03	30599	2·97	31861	3·06	29478	2·81	32323	3·07	31331	2·95	31985	2·99	31840	2·95	2·96		
Deaths,	19387	1·87	23464	2·30	18861	1·84	20406	1·98	18420	1·77	18256	1·74	18449	1·75	18899	1·78	19020	1·78	18501	1·71	1·85		
Marriages,	7195	0·69	7231	0·71	7528	0·74	7141	0·69	7551	0·73	7703	0·74	7713	0·73	7917	0·74	8735	0·82	8709	0·81	0·74		
Mean Temperat.	41°·5		41°·9		39°·6		42°·3		43°·0		40°·7		40°·4		43°·7		44°·8		43°·3		42°·1		
YEAR.																							
Population	4003132		4033180		4063451		4093959		4124691		4155654		4186849		4218279		4249946		4281850			4313993	
Births,	121530	3·04	125965	3·12	125011	3·08	127040	3·10	124337	3·01	126454	3·04	129153	3·08	128823	3·05	130879	3·08	130656	3·05	3·06		
Deaths,	78978	1·97	83548	2·07	75568	1·86	79641	1·95	71112	1·72	81864	1·97	70634	1·69	79061	1·87	78406	1·84	79548	1·86	1·88		
Marriages,	27441	0·69	27949	0·69	28637	0·70	27090	0·66	27561	0·67	28380	0·68	30256	0·72	30966	0·73	32096	0·76	32935	0·77	0·71		

In Greenock the Death-rate for every ten thousand persons was 191; in Glasgow, 187; in Aberdeen, 183; in Perth, 174; in Paisley, 172; in Edinburgh, 168; in Dundee, 160; and in Leith, 146.

Of the 17,208 Deaths, 8704 were of males, and 8504 of females. 5891 Deaths were registered during July, or 190 daily; 5714 during August, or 184 daily; and 5603 during September, or 187 daily.

MARRIAGES.

7965 Marriages were registered in Scotland during the quarter, being at the annual rate of 73 for every ten thousand of the estimated population, or 0·73 per cent.

In the Principal Town Districts, the Marriage-rate for every ten thousand persons was 97; in the Large Town Districts, 75; in the Small Town Districts, 64; in the Mainland-Rural Districts, 42; and in the Insular-Rural Districts, 17.

The Marriage-rate for every ten thousand persons in Edinburgh was 112; in Perth, 106; in Glasgow, 103; in Aberdeen, 100; in Greenock, 94; in Paisley, 87; in Dundee, 79; and in Leith, 73.

4007 Marriages were registered during July, or 129 daily; 1824 during August, or 59 daily; and 2134 during September, or 71 daily.

INCREASE OF POPULATION AND EMIGRATION.

The Births for the quarter having numbered 32,922, and the Deaths 17,208, the natural increase of the population, not allowing for changes caused by emigration or immigration, amounted to 15,714. No satisfactory estimate of the number of immigrants can be formed, but with regard to emigrants, it is found from the Returns furnished by the Board of Trade that the number of these for the quarter amounted to 105,402, of whom 37,318 were English, 8911 Scottish, 12,672 Irish, 44,974 Foreign, and 1527 whose nationality was not distinguished, but of whom 131 may be assumed to have been Scottish. If, then, 8911 + 131, the number of Scottish emigrants, be deducted from the number representing the excess of Births over Deaths, 6672 appears to be the probable increase of the population during the quarter.

TABLE IV.—Births, Deaths, and Marriages, and their Proportion to the Population, in Eight of the Principal Towns of Scotland, during the Quarter ending 30th September 1900.

TOWNS.	Estimated Population at middle of 1900.	BIRTHS.		DEATHS.		MARRIAGES.	
		Number.	Per Cent.	Number.	Per Cent.	Number.	Per Cent.
Glasgow.....	743969	6039	3·22	3507	1·87	1934	1·03
Edinburgh...	302262	2003	2·63	1278	1·68	851	1·12
Dundee.....	167584	1160	2·75	674	1·60	334	0·79
Aberdeen.....	144966	1205	3·30	668	1·83	364	1·00
Leith.....	78509	637	3·22	288	1·46	145	0·73
Paisley.....	78258	566	2·87	339	1·72	171	0·87
Greenock.....	60567	550	3·60	291	1·91	144	0·94
Perth.....	30820	193	2·48	135	1·74	82	1·06

DISEASES IN THE ABOVE PRINCIPAL TOWNS.

About 36 per cent. of the population of Scotland is resident in these towns, and it may therefore be assumed that diseases which prevail in them will be found to a corresponding extent throughout the country.

The total Deaths in these towns was 2460 in July, 2370 in August, and 2348 in September; and of these 118 in July, 103 in August, and 126 in September, were not specified, or ill-defined.

Miasmatic Diseases caused 261 Deaths in July, or 1·91 per thousand of the estimated population; 220 in August, or 1·61 per thousand; and 192 in September, or 1·45 per thousand. Under the heading "Other Miasmatic Diseases," there were entered, in September, 6 Deaths, which had been registered in Glasgow, from Plague.

Measles caused 90 Deaths in July or 0·66 per thousand of the estimated population; 53 in August, or 0·39 per thousand; and 20 in September, or 0·15 per thousand. Scarlet Fever caused 25 Deaths in July, or 0·18 per thousand; 19 in August, or 0·14; and 20 in September, or 0·15. To Hooping-Cough were attributed 82 Deaths in July, or 0·60 per thousand; 93 in August, or 0·68; and 80 in September, or 0·61. To Diphtheria were ascribed 17 Deaths in July, or 0·12 per thousand; 18 in August, or 0·13; and 32 in September, or 0·24. From Fevers there resulted 26 Deaths in July, or 0·19 per thousand; 28 in August, or 0·21; and 25 in September, or 0·19 per thousand.

Diarrhœa and Dysentery caused 85 Deaths in July, or 0·62 per thousand of the estimated population; 151 in August, or 1·11 per thousand; and 108 in September, or 0·82 per thousand.

Venereal Diseases caused 16 Deaths in July, 13 in August, and 20 in September.

From Intemperance there resulted 7 Deaths in July, 9 Deaths in August, and 11 Deaths in September.

Constitutional Diseases were the cause of 527 Deaths in July, 480 in August, and 520 in September; and of these, 119 in July, 119 in August, and 134 in September were from Cancer; and from Phthisis, 261, or 1·91 per thousand of the estimated population in July; 218, or 1·60 per thousand in August; and 232, or 1·76 per thousand in September.

Developmental Diseases caused 145 Deaths in July, 163 in August, and 148 in September.

To Diseases of the Nervous System were ascribed 304 Deaths in July, 281 in August, and 249 in September.

Diseases of the Respiratory System caused 317 Deaths in July, 281 in August, and 330 in September; and of these, 1 in July, 5 in August, and 4 in September were from Croup; 102 in July, 99 in August, and 130 in September from Bronchitis; and 187 in July, 151 in August, and 160 in September from Pneumonia.

To Diseases of the Digestive System were attributed 201 Deaths in July, 241 in August, and 219 in September.

From Diseases of the Urinary System there resulted 66 Deaths in July, 64 in August, and 55 in September.

Parturition, or Diseases in connection therewith (including Puerperal Fever), caused 14 Deaths in July, 14 in August, and 23 in September.

To Violent Causes were attributed 109 Deaths in July, 98 in August, and 120 in September.

WEATHER.

The following remarks on the weather of the quarter are extracted from the Meteorological Returns which appear in the Registrar-General's Monthly Reports:—

July was characterised by a mean barometric pressure a little above the average, with a monthly range a little less than the average; a mean temperature greatly above the average, and only once previously exceeded in 1868, when the mean temperature was 61°·0; a mean daily range of temperature a degree less than the average; a mean humidity slightly above the average; a mean rainfall a little above the average, and falling on five days more than the average.

August was characterised by a mean barometric pressure and monthly range both considerably above the average; a mean temperature a degree less than the average, with a mean daily range much under the average; a mean humidity a little above the average; a mean rainfall largely above the average, falling on the average number of days; and a large excess of northerly and easterly winds.

September was characterised by a mean barometric pressure greatly above the average, with a monthly range also considerably above the average; a mean temperature about a degree above the average, accompanied with a very large mean daily range; a mean humidity rather under the average; a mean rainfall a little below the average, falling on the average number of days.

The mean height of the barometric column, reduced to sea-level and 32° Fahr., was 29·929 inches in July, 29·950 inches in August, and 29·958 inches in September. The mean temperature for the quarter was 56°·2, being 0°·5 above the average mean temperature for the quarter during the last ten years. The mean temperature during July was 58°·9; during August, 55°·8; and during September, 53°·8. The absolute highest temperature was 83°·0 in July, 82°·8 in August, and 83°·5 in September; the absolute lowest temperature being 36°·0 in July, 34°·0 in August, and 27°·2 in September. Rain fell on 19 days during July, on 15 days during August, and on 15 days during September; the mean depth being 3·61 inches in July, 4·46 inches in August, and 3·33 inches in September. Easterly winds blew on 7 days in July, on 13 days in August, and on 3 days in September. Westerly winds blew on 17 days in July, on 10 days in August, and on 19 days in September. Northerly winds blew on 7 days in July, on 9 days in August, and on 6 days in September. Southerly winds blew on 11 days in July, on 8 days in August, and on 10 days in September.

TABLE V.—Deaths from different Diseases during each Month of the Quarter

CAUSES OF DEATH.	July	Aug.	Sept.
ALL CAUSES	2460	2370	2348
I. SPECIFIC FEBRILE OR ZYMOTIC DISEASES	379	406	340
II. PARASITIC DISEASES	1	–	1
III. DIETETIC ,,	17	13	12
IV. CONSTITUTIONAL ,,	527	480	520
V. DEVELOPMENTAL ,,	145	163	148
VI. LOCAL ,,	1164	1107	1081
VII. VIOLENCE	109	98	120
VIII. ILL-DEFINED AND NOT SPECIFIED CAUSES	118	103	126
I.			
1. MIASMATIC DISEASES	261	220	192
2. DIARRHŒAL ,,	90	155	111
3. MALARIAL ,,	–	1	1
4. ZOOGENOUS ,,	–	–	1
5. VENEREAL ,,	16	13	20
6. SEPTIC ,,	12	17	15
II. PARASITIC DISEASES	1	–	1
III. DIETETIC DISEASES	17	13	12
IV. CONSTITUTIONAL DISEASES	527	480	520
V. DEVELOPMENTAL DISEASES	145	163	148
VI.			
1. DISEASES OF NERVOUS SYSTEM	304	281	249
2. ,, ORGANS OF SPECIAL SENSE	9	6	4
3. ,, CIRCULATORY SYSTEM	226	194	186
4. ,, RESPIRATORY SYSTEM	317	281	330
5. ,, DIGESTIVE SYSTEM	201	241	219
6. ,, LYMPHATIC SYSTEM AND DUCTLESS GLANDS	3	2	5
7. ,, URINARY SYSTEM	66	64	55
8. ,, REPRODUCTIVE SYSTEM :—			
(*a*) DISEASES OF ORGANS OF GENERATION	9	8	4
(*b*) DISEASES OF PARTURITION	11	9	16
9. ,, ORGANS OF LOCOMOTION	11	15	9
10. ,, INTEGUMENTARY SYSTEM	7	6	4

CAUSES OF DEATH.	July	Aug.	Sept.
VII.			
1. ACCIDENT OR NEGLIGENCE	104	94	114
2. VIOLENCE OTHER THAN ACCIDENTAL	5	4	6
VIII.			
ILL-DEFINED AND NOT SPECIFIED CAUSES	118	103	126
MIASMATIC DISEASES.			
Small-pox: Vaccinated	4	3	2
Small-pox: Unvaccinated	3	–	2
Small-pox: No Statement	–	–	–
Chickenpox	1	–	–
Measles	90	53	20
Epidemic Rose Rash	–	–	–
Scarlet Fever	25	19	20
Typhus	4	–	1
Relapsing Fever	–	–	–
Influenza	13	6	4
Hooping-Cough	82	93	80
Mumps	–	–	1
Diphtheria	17	18	32
Cerebro-spinal Fever	–	–	–
Simple and Ill-defined Fever	–	–	–
Enteric Fever	22	28	24
Other Miasmatic Diseases	–	–	*6
DIARRHŒAL DISEASES.			
Simple Cholera	5	4	3
Diarrhœa, Dysentery	85	151	108
MALARIAL DISEASES.			
Remittent Fever	–	–	–
Ague	–	1	1
ZOOGENOUS DISEASES.			
Hydrophobia	–	–	–
Glanders	–	–	–
Splenic Fever	–	–	1
Cowpox and other Effects of Vaccination	–	–	–
VENEREAL DISEASES.			
Syphilis	14	12	17
Gonorrhœa, Stricture of Urethra	2	1	3
SEPTIC DISEASES.			
Phagedæna	–	–	–
Erysipelas	4	5	6
Pyæmia, Septicæmia	5	7	2
Puerperal Fever	3	5	7

* Plague.

n Eight of the Principal Towns of Scotland
onding 30th SEPTEMBER 1900.

CAUSES OF DEATH.	July	Aug.	Sept.
Parasitic Diseases.			
Thrush	1	-	1
Other Diseases from Veg. Parasites	-	-	-
Hydatid Disease	-	-	-
Other Dis. from Animal Parasites	-	-	-
Dietetic Diseases.			
Starvation, Want of Breast Milk	9	4	1
Scurvy	1	-	-
Intemp. { Chronic Alcoholism	5	9	9
Intemp. { Delirium Tremens	2	-	2
Constitutional Diseases.			
Rheumatic Fever, Rheumatism of Heart	8	8	7
Rheumatism	5	4	9
Gout	-	-	-
Rickets	4	4	3
Cancer	119	119	134
Tabes Mesenterica	37	37	36
Tubercular Meningitis (Acute Hydrocephalus)	46	45	47
Phthisis	261	218	232
Other forms of Tuber. Scrofula	27	24	36
Purp., Hæmorrhagic Diathesis	3	1	1
Anæmia, Chl., Leucocythæmia	9	8	10
Diabetes Mellitus	7	11	5
Other Constitutional Diseases	1	1	-
Developmental Diseases.			
Premature Birth	68	75	67
Atelectasis	4	6	3
Cyanosis	-	4	3
Spina Bifida	3	1	5
Imperforate Anus	-	-	2
Cleft Palate, Harelip	1	-	1
Other Congenital Defects	3	5	4
Old Age	66	72	63
Diseases of Nervous System.			
Inflammation of Brain or its Membranes	70	63	55
Apoplexy	104	87	82
Softening of Brain	3	2	4
Hemiplegia, Brain Paralysis	34	41	24
Paralysis Agitans	2	1	2
Insanity, General Par. of Insane	6	10	11
Chorea	-	-	-
Epilepsy	4	3	4
Convulsions	42	41	40
Laryngismus Stridulus	2	2	-
Idiopathic Tetanus	3	3	6
Paraplegia, Dis. of Spinal Cord	11	12	7
Other Diseases of Ner. System	23	16	14
Dis. of Organs of Special Sense.			
Otitis, Otorrhœa	8	4	4
Epistaxis and Disease of Nose	1	-	-
Ophthalmia and Disease of Eye	-	2	-

CAUSES OF DEATH.	July	Aug.	Sept.
Diseases of Circulatory System.			
Endocarditis, Valvular Dis.	173	148	138
Pericarditis	1	1	-
Hypertrophy of Heart	2	2	5
Angina Pectoris	1	1	4
Syncope	30	31	25
Aneurism	4	6	5
Senile Gangrene	6	1	4
Embolism, Thrombosis	2	-	1
Phlebitis	-	-	1
Varicose Veins	-	-	-
Other Diseases of Cir. System	7	4	5
Diseases of Respiratory System.			
Laryngitis	2	4	6
Croup	1	5	4
Other Dis. of Larynx and Trachea	-	-	-
Emphysema, Asthma	3	2	4
Bronchitis	102	99	130
Pneumonia	187	151	160
Pleurisy	13	9	12
Other Diseases of Resp. System	9	11	14
Diseases of Digestive System.			
Stomatitis	-	-	1
Dentition	13	14	8
Sore-throat, Quinsy	-	3	6
Dyspepsia	4	2	2
Hæmatemesis	3	1	1
Melæna	-	1	1
Diseases of Stomach	30	30	33
Enteritis	69	105	100
Ulceration of Intestine	2	2	-
Ileus, Obstruction of Intestine	10	13	12
Stricture or Strang. of Intestine	1	-	2
Intussusception of Intestine	3	3	-
Hernia	6	9	7
Fistula	-	2	1
Peritonitis	28	22	25
Ascites	2	-	1
Gallstones	1	2	1
Cirrhosis of Liver	8	6	6
Other Diseases of Liver	17	17	9
Other Dis. of Digestive System	4	9	3
Dis. of Lymphatic System and Ductless Glands.			
Diseases of Spleen	-	-	1
Diseases of Lymphatics	2	1	2
Diseases of Thyroid Body	1	-	2
Diseases of Suprarenal Capsules	-	1	-
Diseases of Urinary System.			
Acute Nephritis	13	15	14
Bright's Disease	37	29	26
Uræmia	2	2	1
Suppression of Urine	1	1	-
Calculus	1	-	3
Hæmaturia	-	-	-
Diseases of Bladder and of Prostate	9	17	7
Other Diseases of Urinary System	3	-	4

Deaths from Different Diseases—*continued.*

CAUSES OF DEATH.	July	Aug.	Sept.
Diseases of Organs of Generation.			
Ovarian Disease	5	2	2
Diseases of Uterus and Vagina	4	4	1
Disorders of Menstruation	-	-	-
Pelvic Abscess	-	2	1
Perineal Abscess	-	-	-
Diseases of Testes, Penis, Scrotum, &c.	-	-	-
Diseases of Parturition.			
Abortion, Miscarriage	2	1	5
Puerperal Mania	1	-	1
Puerperal Convulsions	1	2	4
Placenta Prævia, Flooding	5	1	3
Phlegmasia Dolens	1	1	-
Other Accidents of Childbirth	1	4	3
Diseases of Organs of Locomotion.			
Caries, Necrosis	5	6	7
Arthritis, Ostitis, Periostitis	3	1	-
Other Dis. of Organs of Locomotion	3	8	2
Diseases of Integumentary System.			
Carbuncle	-	1	-
Phlegmon, Cellulitis	-	-	-
Lupus	-	-	-
Ulcer, Bedsore	1	-	-
Eczema	3	-	3
Pemphigus	-	-	-
Other Dis. of Integumentary System	3	5	1

CAUSES OF DEATH.	July	Aug.	Sept.
Accident or Negligence.			
Mines and Quarries: Coal Mines	-	-	-
Mines and Quarries: Other Mines	-	-	-
Mines and Quarries: Quarries	-	-	-
Vehicles and Horses: Railways	6	5	4
Vehicles and Horses: Vehicles other than R'wys.	2	5	3
Vehicles and Horses: Horses	-	-	-
Ships, Boats, Docks (ex. Drowning)	-	-	-
Building Operations	-	-	-
Machinery	-	-	1
Weapons and Implements	-	-	-
Burns, Scalds: Conflagrations	-	-	-
Burns, Scalds: Other Burns & Scalds	6	6	13
Burns, Scalds: Explosions	-	-	-
Poisons, Poisonous Vapours	9	5	6
Drowning	14	14	9
Suffocation: In Bed	7	13	6
Suffocation: Otherwise	9	2	12
Falls	4	4	6
Weather Agencies	2	-	1
Fractures (not stated)	24	27	37
Otherwise, or Not Stated	21	13	16
Violence other than Accidental.			
Homicide	-	-	1
Suicide	5	4	5
Execution	-	-	-
Ill-defined and Not Specified Causes.			
Dropsy	1	4	-
Debility, Atrophy, Inanition	69	71	97
Mortification	3	2	1
Tumour	3	-	2
Abscess	4	3	2
Hæmorrhage	4	3	3
Sudden (Cause unascertained)	3	2	6
Other ill-defined and not specified Causes	31	18	15

BIRTHS, DEATHS, AND MARRIAGES

REGISTERED IN

SCOTLAND

DURING EACH MONTH

OF THE

QUARTER ending 30th SEPTEMBER 1900.

BIRTHS, DEATHS, AND MARRIAGES

REGISTERED IN SCOTLAND DURING

EACH MONTH of the QUARTER ending 30th SEPTEMBER 1900.

No. of Div. etc.		POPULATION.		BIRTHS.								DEATHS.						MARRIAGES.				No. of Div. etc.
		Census 1881	Census 1891	July	Aug	Sep.	Total	Males	Fem.	Legit.	Illegit.	July	Aug	Sep.	Total	Males	Fem.	July	Aug	Sep.	Total	
	SCOTLAND,	3,735,573	4,025,647	11368	11202	10352	32922	16775	16147	30680	2242	5891	5714	5603	17208	8704	8504	4007	1824	2134	7965	
	GROUPS OF DISTRICTS.																					
1	PRINCIPAL TOWN,	1,408,152	1,596,109	4996	4813	4319	14128	7227	6901	13185	943	2738	2642	2585	7965	4032	3933	2167	1013	1214	4394	1
2	LARGE TOWN,	446,664	515,386	1627	1578	1493	4698	2383	2315	4467	231	756	730	743	2229	1116	1113	614	225	263	1102	2
3	SMALL TOWN,	755,983	834,336	2428	2439	2395	7262	3680	3582	6767	495	1145	1209	1099	3453	1741	1712	731	343	384	1458	3
4	MAINLAND-RURAL,	994,609	954,107	2082	2126	1917	6125	3105	3020	5585	540	1107	987	1052	3146	1589	1557	481	226	253	960	4
5	INSULAR-RURAL,	130,165	125,709	235	246	228	709	380	329	676	33	145	146	124	415	226	189	14	17	20	51	5
	REGISTRATION DIVISIONS.																					
I.	NORTHERN,	123,984	118,237	176	219	201	596	333	263	558	38	142	136	117	395	196	199	32	22	36	90	I.
II.	NORTH-WESTERN,	167,415	165,191	364	332	322	1018	539	479	968	50	199	212	208	619	321	298	53	32	26	111	II.
III.	NORTH-EASTERN,	417,862	433,199	1047	1183	1104	3334	1655	1679	2929	405	557	490	530	1577	778	799	340	168	216	724	III.
IV.	EAST-MIDLAND,	603,487	630,098	1573	1444	1383	4400	2228	2172	4068	332	792	757	773	2322	1127	1195	574	216	252	1042	IV.
V.	WEST-MIDLAND,	281,246	312,820	863	919	820	2602	1317	1285	2469	133	441	439	407	1287	675	612	267	88	121	476	V.
VI.	SOUTH-WESTERN,	1,385,278	1,563,097	5354	5138	4702	15194	7803	7391	14364	830	2706	2681	2535	7922	4024	3898	1956	900	1058	3914	VI.
VII.	SOUTH-EASTERN,	546,208	599,213	1573	1569	1445	4587	2302	2285	4271	316	828	810	822	2460	1269	1191	690	335	366	1391	VII.
VIII.	SOUTHERN,	210,093	203,792	418	398	375	1191	598	593	1053	138	226	189	211	626	314	312	95	63	59	217	VIII.
	REGISTRATION COUNTIES.																					
	I. NORTHERN DIVISION.																					
1	Shetland,	29,705	28,711	50	54	43	147	76	71	139	8	33	28	30	91	51	40	3	3	6	12	1
2	Orkney,	32,044	30,453	32	44	54	130	73	57	124	6	38	43	32	113	54	59	10	10	11	31	2
3	Caithness,	38,865	37,177	67	82	73	222	128	94	203	19	41	42	32	115	57	58	14	6	12	32	3
4	Sutherland,	23,370	21,896	27	39	31	97	56	41	92	5	30	23	23	76	34	42	5	3	7	15	4

	II. North-Western Division.																						
5	Ross and Cromarty,	79,551	78,727	164	157	168	489	263	226	471	18	93	98	91	282	154	128	11	12	10	33	5
6	Inverness,	87,864	86,464	200	175	154	529	276	253	497	32	106	114	117	337	167	170	42	20	16	78	6
	III. North-Eastern Division.																						
7	Nairn,	8,824	8,516	14	16	15	45	24	21	40	5	8	5	6	19	8	11	3	5	0	8	7
8	Elgin (or Moray),	43,542	43,175	96	104	100	300	148	152	259	41	51	45	43	139	67	72	22	7	20	49	8
9	Banff,	60,267	61,980	138	148	171	457	231	226	383	74	60	69	52	181	94	87	42	18	19	79	9
10	Aberdeen,	270,934	284,036	698	822	726	2246	1113	1133	1989	257	388	343	388	1119	550	569	256	130	166	552	10
11	Kincardine,	34,295	35,492	101	93	92	286	139	147	258	28	50	28	41	119	59	60	17	8	11	36	11
	IV. East-Midland Division.																						
12	Forfar,	266,292	277,735	724	622	594	1940	987	953	1768	172	391	348	347	1086	523	563	314	91	116	521	12
13	Perth,	124,788	122,185	236	232	217	685	332	353	627	58	124	156	142	422	198	224	64	47	41	152	13
14	Fife,	174,966	190,365	508	498	503	1509	768	741	1422	87	239	200	254	693	342	351	176	63	83	322	14
15	Kinross,	7,276	6,673	20	21	11	52	31	21	52	0	9	11	5	25	9	16	3	0	0	3	15
16	Clackmannan,	30,165	33,140	85	71	58	214	110	104	199	15	29	42	25	96	55	41	17	15	12	44	16
	V. West-Midland Division.																						
17	Stirling,	105,782	118,021	387	415	352	1154	592	562	1089	65	160	158	165	483	249	234	149	42	55	246	17
18	Dumbarton,	78,182	98,014	305	312	301	918	461	457	887	31	141	145	139	425	223	202	87	27	42	156	18
19	Argyll,	79,625	78,381	143	157	140	440	223	217	405	35	101	101	82	284	153	131	28	18	16	62	19
20	Bute,	17,657	18,404	28	35	27	90	41	49	88	2	39	35	21	95	50	45	3	1	8	12	20
	VI. South-Western Division.																						
21	Renfrew,	225,496	245,067	744	711	692	2147	1110	1037	2058	89	383	419	388	1190	575	615	249	165	140	554	21
22	Ayr,	217,607	226,386	717	616	593	1926	993	933	1810	116	290	320	313	923	452	471	221	106	96	423	22
23	Lanark,	942,175	1,091,644	3893	3811	3417	11121	5700	5421	10496	625	2033	1942	1834	5809	2997	2812	1486	629	822	2937	23
	VII. South-Eastern Division.																						
24	Linlithgow,	44,089	53,532	230	201	192	623	303	320	584	39	74	74	63	211	109	102	64	31	30	125	24
25	Edinburgh,	388,755	433,552	1129	1162	1038	3329	1067	1662	3096	233	636	627	650	1913	982	931	569	268	303	1140	25
26	Haddington,	38,357	37,377	81	76	87	244	125	119	223	21	45	48	36	129	68	61	21	12	12	45	26
27	Berwick,	35,260	32,290	59	49	49	157	77	80	143	14	33	29	40	102	58	44	9	6	8	23	27
28	Peebles,	13,772	14,722	31	28	30	89	52	37	84	5	11	15	18	44	21	23	10	2	7	19	28
29	Selkirk,	25,975	27,740	43	53	49	145	78	67	141	4	29	17	15	61	31	30	17	16	6	39	29
	VIII. Southern Division.																						
30	Roxburgh,	53,188	53,500	82	78	100	260	133	127	240	20	52	38	47	137	66	71	24	10	12	46	30
31	Dumfries,	76,171	74,249	174	150	138	462	226	236	407	55	103	82	90	275	127	148	39	25	28	92	31
32	Kirkcudbright,	42,286	40,163	101	77	63	241	129	112	212	29	36	36	52	124	67	57	20	12	8	40	32
33	Wigtown,	38,448	35,880	61	93	74	228	110	118	194	34	35	33	22	90	54	36	12	16	11	39	33

No. of Dist.	REGISTRATION DISTRICTS.	POPULATION. Census 1881	POPULATION. Census 1891	BIRTHS. July	Aug	Sep.	Total	Males	Fem.	Legit.	Illegit	DEATHS. July	Aug	Sep.	Total	Mal	Fem	MARRIAGES. July	Aug	Sep.	Tot	No. of Dist.
	I. NORTHERN DIVISION.																					
	1. SHETLAND.																					
1	Bressay, - - - -	850	802	0	1	2	3	2	1	3	0	0	0	1	1	1	0	0	0	0	0	1
	(1 (2) Burra and Quarff, now 5 (2) *infra.*)																					
2	Delting, - - - -	1654	1512	4	2	0	6	3	3	5	1	5	0	1	6	2	4	1	0	0	1	2
3	Dunrossness, etc.—(1) Dunrossness,	1604	1415	5	0	4	9	5	4	8	1	1	1	1	3	2	1	0	0	0	0	3
	(2) Sandwick & Cunningsburgh,	2308	2114	4	6	3	13	4	9	13	0	1	1	3	5	5	0	0	0	0	0	
	(3) Fair Isle, - -	214	223	0	0	0	0	0	0	0	0	0	0	0	0	0	0	0	0	0	0	
4	Fetlar,‡ - - - -	431	363	1	0	0	1	0	1	1	0	1	0	0	1	0	1	0	0	0	0	4
	(4 (2) North Yell, now 6 (2) *infra*).																					
5	LERWICK—(1) LERWICK, - -	4995	5013	8	14	10	32	13	19	28	4	9	8	9	26	15	11	2	2	3	7	5
	(2) Burra Isles, -	695	744	1	3	4	8	3	5	8	0	0	0	0	0	0	0	0	0	0	0	
6	Yell—(1) Mid and South Yell, -	1708	1798	5	3	3	11	5	6	10	1	0	2	1	3	1	2	0	0	0	0	6
	(2) North Yell, - -	821	713	1	1	0	2	1	1	2	0	0	2	1	3	1	2	0	0	0	0	
7	Nesting, etc.—(1) Nesting, -	816	776	2	2	0	4	2	2	4	0	2	1	1	4	3	1	0	0	0	0	7
	(2) Lunnasting, -	783	719	1	3	0	4	3	1	4	0	0	1	0	1	0	1	0	0	0	0	
	(3) Whalsay, -	870	927	2	3	3	8	4	4	8	0	0	1	2	3	2	1	0	1	0	1	
	(4) Whalsay Skerries,	157	167	1	0	0	1	1	0	1	0	0	0	0	0	0	0	0	0	0	0	
8	Northmavine, - - -	2269	2197	3	3	2	8	5	3	8	0	4	2	3	9	6	3	0	0	0	0	8
9	Sandsting and Aithsting, - -	2702	2562	1	4	4	9	9	0	9	0	1	1	3	5	2	3	0	0	0	0	9
10	Tingwall, etc.—(1) Tingwall, -	1484	1515	1	4	2	7	4	3	7	0	4	2	1	7	3	4	0	0	1	1	10
	(2) Whiteness & Weisdale,	901	814	1	2	0	3	2	1	3	0	0	3	1	4	2	2	0	0	1	1	
11	Unst, - - - -	2181	2280	3	2	2	7	2	5	6	1	2	3	1	6	4	2	0	0	0	0	11
12	Walls, etc.—(1) Walls, - -	1166	1062	2	0	3	5	3	2	5	0	2	0	0	2	1	1	0	0	0	0	12
	(2) Sandness, -	575	512	2	0	1	3	2	1	3	0	1	0	0	1	0	1	0	0	0	0	
	(3) Papa-Stour, -	254	244	1	1	0	2	2	0	2	0	0	0	0	0	0	0	0	0	0	0	
	(4) Foula,‡ - -	267	239	1	0	0	1	1	0	1	0	0	0	1	1	1	0	0	0	1	1	
	2. ORKNEY.																					
* 13	Birsay, - - - -	1581	1524	1	0	0	1	1	0	1	0	0	2	0	2	0	2	0	0	0	0	13
* 14	Deerness, - - - -	867	844	2	1	2	5	4	1	5	0	2	1	1	4	3	1	0	0	1	1	14
15	Eday and Pharay, - - -	802	705	1	2	1	4	2	2	4	0	0	2	1	3	1	2	0	0	0	0	15
16	Evie and Rendall, - - -	1351	1233	5	2	4	11	5	6	10	1	1	3	1	5	4	1	1	1	0	2	16
17	Firth and Stennes—(1) Firth, -	713	731	2	1	2	5	4	1	5	0	2	1	1	4	1	3	0	0	1	1	17
	(2) Stennes, -	649	594	0	0	4	4	3	1	3	1	0	1	0	1	0	1	0	1	0	1	
* 18	Harray, - - - -	745	735	0	3	2	5	3	2	5	0	2	0	1	3	3	0	0	1	1	2	18
19	Holm and Paplay, - - -	1090	950	1	2	2	5	3	2	5	0	1	0	3	4	2	2	0	0	0	0	19
20	Hoy and Græmsay, - -	603	537	0	1	1	2	0	2	2	0	0	0	0	0	0	0	0	1	1	2	20
21	KIRKWALL AND ST. OLA, -	4801	4755	2	6	8	16	11	5	14	2	12	4	4	20	8	12	3	3	0	6	21
22	[illegible]	[illegible]	[illegible]	[illegible]	[illegible]	[illegible]	[illegible]	[illegible]	[illegible]	[illegible]	[illegible]	[illegible]	[illegible]	[illegible]	[illegible]	[illegible]	[illegible]	[illegible]	[illegible]	[illegible]	[illegible]	22

24	Rousay and Egilshay,	1118	988	2	3	0	5	1	4	5	0	0	3	0	3	3	0	0	0	0	0	24
† 25	St Andrews,	828	763	0	1	4	5	3	2	5	0	0	0	2	2	2	0	0	1	0	1	25
* 26	Sanday,	2082	1929	1	2	2	5	4	1	5	0	1	2	1	4	1	3	3	0	0	3	26
27	Sandwick,	1198	1109	0	1	1	2	2	0	2	0	1	1	1	3	1	2	0	0	0	0	27
28	Shapinshay,	974	903	2	0	0	2	2	0	2	0	1	1	0	2	1	1	0	0	1	1	28
29	South Ronaldshay and Burray,	3314	3059	1	3	4	8	4	4	6	2	4	7	2	13	5	8	2	1	1	4	29
30	Stromness,	2410	2333	3	6	4	13	7	6	13	0	5	3	7	15	5	10	0	0	1	1	30
31	Stronsay,	1305	1309	3	1	3	7	4	3	7	0	2	1	2	5	4	1	0	0	0	0	31
32	Walls, etc.—(1) Walls,	1013	1006	0	4	0	4	2	2	4	0	0	1	0	1	0	1	0	0	0	0	32
	(2) Flotta,	493	499	1	0	2	3	1	2	3	0	2	3	1	6	2	4	0	0	0	0	
33	Westray, etc.—(1) Westray,	2200	2108	1	3	4	8	2	6	8	0	1	3	3	7	4	3	1	1	3	5	33
	(2) Papa-Westray,	345	337	0	0	0	0	0	0	0	0	0	2	1	3	2	1	0	0	0	0	
	3. Caithness.																					
34	Bower,	1608	1506	3	2	2	7	4	3	6	1	0	0	2	2	2	0	0	0	0	0	34
† 35	Canisbay,	2373	2168	3	6	2	11	6	5	10	1	2	1	2	5	4	1	1	1	0	2	35
36	Dunnet,	1607	1488	1	7	1	9	7	2	7	2	0	1	0	1	0	1	0	0	0	0	36
37*a*	Halkirk,	2722	2577	8	5	4	17	10	7	14	3	7	3	1	11	6	5	3	0	1	4	37*a*
* 37*b*	Keiss,	1348	1266	1	4	3	8	6	2	8	0	2	2	0	4	1	3	0	0	0	0	37*b*
38	Latheron,	6675	5875	12	7	9	28	16	12	26	2	16	6	5	27	13	14	1	1	3	5	38
39	Olrig,	2002	1837	0	1	5	6	4	2	6	0	3	2	0	5	4	1	0	1	0	1	39
40	Reay,	1197	1182	2	2	1	5	2	3	5	0	1	1	3	5	3	2	1	1	0	2	40
41	Thurso,	6200	5825	8	11	13	32	18	14	29	3	3	10	8	21	8	13	4	0	2	6	41
42	Watten,	1406	1390	1	2	3	6	5	1	6	0	2	1	0	3	0	3	0	0	0	0	42
† 43	WICK,	11727	12063	28	35	30	93	50	43	86	7	5	15	11	31	16	15	4	2	6	12	43
	4. Sutherland.																					
44	Assynt—(1) Kirkton,	498	400	0	0	1	1	0	1	0	1	0	0	0	0	0	0	0	0	0	0	44
	(2) Stoer,	2283	2151	2	4	7	13	4	9	13	0	2	1	1	4	0	4	0	0	0	0	
45	Clyne,	1812	1713	2	3	2	7	5	2	7	0	4	3	2	9	4	5	1	0	0	1	45
46	Creich—(1) Bonar,	1571	1436	1	4	2	7	5	2	7	0	2	0	2	4	2	2	0	1	1	2	46
	(2) Rosehall,	652	577	0	1	0	1	0	1	1	0	1	2	0	3	2	1	0	0	0	0	
47	DORNOCH,	2449	2331	8	2	6	16	6	10	14	2	3	4	4	11	4	7	0	0	1	1	47
48	Durness,	987	960	0	1	0	1	0	1	1	0	2	2	1	5	2	3	0	1	0	1	48
49	Eddrachillis—(1) Scourie,	605	511	1	1	0	2	0	2	2	0	1	0	1	2	1	1	0	0	1	1	49
	(2) Kinlochbervie,	920	898	2	0	0	2	2	0	2	0	1	1	2	4	3	1	0	0	0	0	
50	Farr—(1) Kirkton,	1140	1081	1	4	4	9	6	3	9	0	1	2	1	4	1	3	1	0	0	1	50
	(2) Strathy,	1784	1669	0	4	4	8	6	2	7	1	2	1	2	5	1	4	1	0	0	1	
51	Golspie,	1556	1451	0	3	1	4	3	1	4	0	1	3	0	4	2	2	1	0	0	1	51
52	Kildonan,	1942	1828	4	6	0	10	6	4	10	0	2	2	1	5	4	1	0	0	3	3	52
53	Lairg,	1355	1169	1	0	0	1	0	1	1	0	1	0	1	2	2	0	0	0	0	0	53
54	Loth,	584	528	0	0	1	1	1	0	0	1	2	1	2	5	3	2	0	0	1	1	54
55	Rogart,	1303	1268	1	1	0	2	2	0	2	0	0	1	1	2	0	2	1	1	0	2	55
56	Tongue,	1929	1925	4	5	3	12	10	2	12	0	5	0	2	7	3	4	0	0	0	0	56

N.B.—Districts containing Parliamentary and Royal Burghs are printed in capitals, thus—EDINBURGH. Districts containing Towns of 2000 Inhabitants and upwards are printed in small capitals, thus—Carluke. An asterisk "*" is prefixed to those Districts which have different names from the Parishes in which they are situated, or which comprise more, or parts of more than one Parish. The component parts of these Districts will be found on page 45. A dagger "†" is prefixed to those Districts which consist of only a part of the Civil Parish of the same name.

‡ Return not received. The numbers given are those for the corresponding quarter of last year.

No. of Dist.	REGISTRATION DISTRICTS.	POPULATION. Census 1881	POPULATION. Census 1891	BIRTHS. July	Aug	Sep.	Total	Males	Fem.	Legit.	Illegit.	DEATHS. July	Aug	Sep.	Total	Mal	Fem	MARRIAGES. July	Aug	Sep.	Tot.	No. of Dist.
	II. NORTH-WESTERN DIVISION.																					
	5. Ross and Cromarty.																					
	Mainland.																					
57	Alness,	1033	1039	1	1	0	2	0	2	1	1	1	1	1	3	1	2	0	0	0	0	57
* 58	Applecross—(1) Applecross,	958	890	1	0	2	3	3	0	3	0	1	4	2	7	4	3	1	0	0	1	58
	(2) Shieldaig,	1134	987	0	1	0	1	0	1	1	0	1	1	4	6	2	4	0	0	0	0	
59*a*	Avoch,	1691	1817	6	8	2	16	11	5	14	2	0	0	4	4	3	1	0	0	1	1	59*a*
* 59*b*	Carnoch,	296	249	0	0	0	0	0	0	0	0	0	0	0	0	0	0	0	0	0	0	59*b*
† 60	Contin—(1) Contin,	708	592	2	0	0	2	1	1	2	0	2	1	0	3	1	2	0	0	1	1	60
	(2) Kinlochluichart,	632	630	3	0	0	3	1	2	3	0	1	0	1	2	2	0	0	0	0	0	
61	CROMARTY,	2009	2007	8	3	5	16	9	7	15	1	1	0	2	3	2	1	0	0	0	0	61
62	DINGWALL,	2220	2576	5	5	6	16	11	5	16	0	5	3	2	10	6	4	2	1	1	4	62
63	Edderton,	789	642	1	0	1	2	1	1	2	0	2	1	0	3	1	2	0	0	0	0	63
64	Fearn,	2135	1900	3	2	6	11	4	7	9	2	0	2	5	7	4	3	0	0	0	0	64
65	Fodderty,	1880	1897	3	1	1	5	3	2	5	0	3	2	1	6	2	4	1	1	0	2	65
† 66	Gairloch—(1) Northern,	1461	1317	3	3	1	7	2	5	7	0	1	0	0	1	1	0	1	1	0	2	66
	(2) Southern,	3018	2773	4	2	4	10	5	5	9	1	3	5	3	11	4	7	0	0	0	0	
67	Glenshiel,	424	394	0	1	0	1	1	0	1	0	0	0	0	0	0	0	0	0	0	0	67
68	Killearnan,	1109	951	1	0	1	2	2	0	2	0	1	2	0	3	1	2	0	0	1	1	68
69	Kilmuir-Easter,	1146	1024	4	2	2	8	4	4	7	1	1	0	2	3	1	2	0	0	0	0	69
70	Kiltearn,	1182	1301	1	3	0	4	2	2	4	0	2	2	2	6	1	5	0	1	1	2	70
71*a*	Kincardine—(1) Kincardine,	1148	1078	0	2	3	5	2	3	5	0	0	1	2	3	3	0	0	1	1	2	71*a*
	(2) Strathoykel,	324	339	0	1	0	1	0	1	1	0	1	0	0	1	0	1	0	0	0	0	
71*b*	Kinlochluichart (now 60 (2) *supra*).																					71*b*
72	Kintail,	688	588	0	1	1	2	1	1	2	0	0	1	2	3	2	1	0	0	0	0	72
73	Knockbain,	1816	1667	2	1	1	4	4	0	4	0	5	2	3	10	8	2	0	0	0	0	73
74	Lochalsh,	2050	1868	5	4	7	16	11	5	15	1	4	4	1	9	5	4	0	1	0	1	74
75	Lochbroom—(1) Lochbroom,	3024	2836	6	2	1	9	6	3	9	0	4	4	4	12	5	7	1	0	0	1	75
	(2) Coigach,	1167	1074	0	1	3	4	0	4	4	0	2	2	0	4	4	0	0	0	1	1	
76	Lochcarron,	1718	1642	3	2	3	8	6	2	8	0	2	3	4	9	7	2	0	0	0	0	76
77	Logie-Easter,	827	870	2	3	1	6	3	3	6	0	0	1	1	2	1	1	0	0	0	0	77
78	Nigg,	1000	930	1	2	2	5	3	2	5	0	1	0	0	1	1	0	0	0	0	0	78
79	Resolis,	1424	1339	1	2	3	6	2	4	6	0	0	2	2	4	2	2	0	1	0	1	79
80	ROSEMARKIE,	1357	1343	5	1	2	8	4	4	8	0	2	2	2	6	2	4	0	0	1	1	80
81	Rosskeen,	3773	3480	13	5	4	22	14	8	21	1	1	0	7	8	2	6	2	1	0	3	81
82	TAIN,	3009	2818	2	4	7	13	6	7	12	1	4	6	2	12	4	8	1	0	1	2	82
83	Tarbat,	1878	1703	3	2	1	6	3	3	6	0	0	0	0	0	0	0	0	0	1	1	83
84	Urquhart and Logie-Wester,	2525	2328	1	3	4	8	3	5	7	1	4	2	3	9	4	5	1	0	0	1	84
† 85	Urray,	2511	2248	1	2	1	4	1	3	4	0	2	3	3	8	8	0	0	0	0	0	85

	Insular.																					
†86*a*	Barvas,	5325	5699	20	20	19	59	33	26	58	1	13	6	6	25	15	10	0	0	0	0	86*a*
*86*b*	Carloway,	2974	2959	8	10	17	35	19	16	33	2	1	2	1	4	3	1	0	0	0	0	86*b*
*87	Lochs,	4543	4717	11	20	13	44	23	21	43	1	9	7	5	21	14	7	0	1	0	1	87
88	STORNOWAY,	10389	11799	32	27	41	100	50	50	99	1	10	21	13	44	26	18	1	3	0	4	88
†89	Uig,	2256	2416	2	10	3	15	9	6	14	1	3	5	1	9	2	7	0	0	0	0	89
	6. INVERNESS.																					
	Mainland.																					
90*a*	Abernethy and Kincardine,	1530	1354	1	0	1	2	2	0	2	0	4	4	2	10	6	4	0	0	0	0	90*a*
90*b*	Alvie,	707	656	2	3	0	5	3	2	3	2	1	0	1	2	0	2	0	1	0	1	90*b*
91*a*	Ardersier,	2086	1914	4	1	5	10	6	4	10	0	2	1	3	6	4	2	0	1	0	1	91*a*
*91*b*	Arisaig,	1136	929	0	2	4	6	4	2	6	0	2	3	2	7	5	2	1	0	0	1	91*b*
92*a*	Boleskine, etc.—(1) Boleskine,	578	508	3	5	1	9	4	5	9	0	0	1	0	1	0	1	0	0	0	0	92*a*
	(2) Fort-Augustus or Abertarff,	873	930	2	3	3	8	6	2	8	0	1	2	0	3	3	0	1	0	0	1	
*92*b*	Cannich,	719	522	0	0	1	1	1	0	1	0	1	3	0	4	1	3	0	0	0	0	92*b*
93	Cromdale and Inverallan (now 128*b* *infra*).																					93
94	Croy and Dalcross,	1364	1225	2	3	1	6	4	2	6	0	0	1	0	1	0	1	0	0	0	0	94
95	Daviot and Dunlichty,	1252	1106	3	1	0	4	2	2	4	0	1	1	0	2	1	1	0	0	0	0	95
96*a*	Dores,	1145	923	2	1	2	5	2	3	5	0	2	0	1	3	1	2	0	0	0	0	96*a*
96*b*	Duthil, etc.—(1) Duthil,	1813	2165	3	5	1	9	7	2	8	1	3	4	5	12	5	7	1	0	0	1	96*b*
	(2) Rothiemurchus,	293	266	0	0	1	1	0	1	1	0	0	0	1	1	1	0	0	0	0	0	
97	Glenelg—(1) Glenelg,	658	644	1	1	0	2	1	1	2	0	1	0	5	6	3	3	0	0	0	0	97
	(2) Knoydart,	458	415	0	1	0	1	0	1	1	0	0	0	0	0	0	0	0	0	0	0	
	(3) North Morar,	485	444	1	1	2	4	2	2	4	0	1	0	0	1	1	0	1	0	0	1	
98	INVERNESS,	22070	24186	59	56	52	167	82	85	155	12	44	41	45	130	63	67	29	11	11	51	98
99	Kilmonivaig—(1) Glengarry,	553	501	0	1	1	2	1	1	2	0	0	2	0	2	2	0	2	0	0	2	99
	(2) Lochaber,	1375	1704	1	3	1	5	1	4	4	1	2	1	1	4	0	4	0	0	0	0	
†100	Kilmorack,	2128	1906	0	3	4	7	7	0	7	0	0	4	2	6	0	6	0	0	0	0	100
†101	Kiltarlity,	1821	1587	4	2	1	7	1	6	7	0	0	1	3	4	3	1	2	1	0	3	101
102	Kingussie and Insh,	1977	1941	9	7	3	19	5	14	17	2	2	0	3	5	1	4	1	0	0	1	102
103	Kirkhill,	1480	1307	7	2	6	15	10	5	14	1	3	2	2	7	4	3	0	0	0	0	103
104	Laggan,	927	857	3	0	1	4	2	2	3	1	0	0	0	0	0	0	0	0	0	0	104
105	Moy and Dalarossie,	803	730	3	0	3	6	3	3	6	0	0	1	0	1	1	0	0	0	0	0	105
106	Petty,	1531	1298	2	6	2	10	5	5	9	1	3	0	0	3	2	1	0	0	0	0	106
107	Urquhart, etc.—(1) Urquhart,	2013	1663	6	0	4	10	7	3	9	1	2	1	3	6	3	3	1	0	0	1	107
	(2) Glenmoriston,	425	377	1	1	0	2	1	1	2	0	0	0	1	1	1	0	0	0	0	0	
	Insular.																					
108	Barra,	2161	2365	5	6	8	19	9	10	19	0	4	4	1	9	7	2	0	0	0	0	108
109	Bracadale—(1) Bracadale,	382	386	0	0	1	1	1	0	1	0	0	0	0	0	0	0	0	0	0	0	109
	(2) Minginish,	547	534	2	1	1	4	4	0	3	1	1	1	0	2	1	1	0	0	0	0	
110	Duirinish—(1) Duirinish,	3313	3056	10	7	6	23	11	12	22	1	4	7	5	16	8	8	0	1	0	1	110
	(2) Waternish,	1006	877	5	0	0	5	2	3	5	0	0	1	0	1	0	1	0	0	0	0	
111	Harris—(1) North Harris,	2844	2981	9	13	9	31	17	14	30	1	3	4	5	12	6	6	0	0	1	1	111
	(2) South Harris,	1439	1468	4	5	1	10	4	6	10	0	1	6	1	8	3	5	0	0	0	0	
	(3) Bernera,	454	504	2	2	2	6	5	1	5	1	1	0	1	2	0	2	0	0	0	0	
	(4) St Kilda, ‡	77	71																			

‡ The Returns from the remote Island of St Kilda are received with so much irregularity that they appear only in the Detailed Annual Reports.

No. of Dist.	REGISTRATION DISTRICTS.	POPULATION.		BIRTHS.								DEATHS.						MARRIAGES.				No. of Dist.
		Census 1881	Census 1891	July	Aug	Sep.	Total	Males	Fem.	Legit.	Illegit.	July	Aug	Sep.	Total	Mal	Fem	July	Aug	Sep.	Tot.	
	INVERNESS—*continued.*																					
*112	Kilmuir—(1) Kilmuir,	1265	1148	4	3	4	11	8	3	10	1	0	1	1	2	1	1	0	0	1	1	112
	(2) Stenscholl,	1314	1261	3	1	0	4	2	2	4	0	2	2	0	4	4	0	1	0	1	2	
113	North Uist,	4264	4187	6	9	4	19	8	11	18	1	5	3	7	15	9	6	1	2	0	3	113
114	Portree—(1) Portree,	2483	2506	7	2	1	10	6	4	10	0	1	4	2	7	4	3	1	2	1	4	114
	(2) Raasay,	708	670	1	0	1	2	1	1	2	0	0	0	0	0	0	0	0	0	0	0	
115	Sleat,	2051	1843	3	7	4	14	8	6	12	2	0	1	0	1	1	0	0	0	0	0	115
116	Small Isles,	550	436	0	0	0	0	0	0	0	0	0	0	0	0	0	0	0	0	0	0	116
†117	Snizort—(1) North,	731	665	2	0	0	2	2	0	2	0	1	0	1	2	1	1	0	0	0	0	117
	(2) South,	1372	1228	1	2	1	4	2	2	4	0	1	0	0	1	1	0	0	0	0	0	
118	South Uist—(1) Benbecula,	1781	1659	5	0	2	7	3	4	6	1	0	1	2	3	1	2	0	0	0	0	118
	(2) Howmore,	1968	1879	1	0	3	4	3	1	4	0	1	0	1	2	1	1	0	0	0	0	
	(3) Boisdale,	2329	2283	5	4	2	11	5	6	10	1	4	5	3	12	4	8	0	0	0	0	
119	Strath,	2625	2399	6	5	4	15	6	9	15	0	2	1	7	10	4	6	0	1	1	2	119
	III. NORTH-EASTERN DIVISION.																					
	7. NAIRN.																					
120	Ardclach,	1075	942	1	3	0	4	2	2	3	1	1	1	0	2	0	2	0	1	0	1	120
121	Auldearn,	1292	1315	2	6	2	10	5	5	9	1	2	0	0	2	1	1	0	0	0	0	121
122	Cawdor,	1067	1009	2	1	1	4	4	0	4	0	0	2	2	4	4	0	0	0	0	0	122
123	NAIRN,	5390	5250	9	6	12	27	13	14	24	3	5	2	4	11	3	8	3	4	0	7	123
	8. ELGIN (OR MORAY).																					
124	Abernethy and Kincardine (now 90*a* *supra*).																					124
125	Alves,	1117	1096	3	2	0	5	4	1	5	0	0	0	0	0	0	0	0	0	0	0	125
† 126	Bellie,	2047	1914	3	6	2	11	4	7	10	1	3	4	0	7	3	4	1	0	0	1	126
127	Birnie,	367	405	1	0	0	1	0	1	0	1	0	0	1	1	0	1	1	0	0	1	127
128*a*	Boharm (now 147*b* *infra*).																					128*a*
128*b*	Cromdale, etc.—																					128*b*
	(1) Cromdale and Advie,	1166	1016	2	2	2	6	3	3	6	0	0	1	1	2	1	1	0	1	0	1	
	(2) Inverallan,	2034	2010	0	5	3	8	3	5	7	1	6	1	5	12	7	5	1	0	0	1	
129	Dallas,	915	860	0	4	1	5	2	3	4	1	1	0	0	1	0	1	0	0	1	1	129
130	DRAINIE,	3991	3922	9	10	20	39	16	23	37	2	4	4	3	11	7	4	1	0	4	5	130
131	Duffus—(1) Burghead,	2076	2284	4	5	5	14	6	8	12	2	3	1	3	7	2	5	1	0	1	2	131
	(2) Duffus,	1909	2015	5	6	7	18	12	6	17	1	0	1	1	2	0	2	0	0	2	2	
132	Duthil, etc. (now 96*b* *supra*).																					132
133	Dyke,	1236	1044	1	0	2	3	1	2	3	0	0	1	1	2	1	1	0	0	0	1	133
134	Edinkillie,	1217	1032	2	4	0	6	2	4	4	2	1	1	0	2	1	1	0	0	0	0	134
*135	ELGIN,	9868	10473	24	34	30	88	44	44	74	14	13	15	11	39	20	19	6	5	9	20	135

†136	NEW SPYNIE,	544	542	3	1	2	6	4	2	6	0	1	2	1	4	0	4	0	0	0	0	136
137	FORRES,	4752	4801	14	10	8	32	14	18	24	8	7	7	7	21	10	11	4	0	2	6	137
138	Kinloss,	1072	958	1	1	1	3	0	3	3	0	1	0	1	2	2	0	0	0	0	0	138
139	Knockando,	1838	1712	1	4	3	8	5	3	7	1	1	1	2	4	2	2	1	0	0	1	139
140	Rafford,	1052	982	2	0	2	4	2	2	4	0	1	1	1	3	0	3	0	0	0	0	140
141	Rothes,	2201	2299	9	4	7	20	14	6	17	3	4	2	3	9	3	6	2	0	0	2	141
† 142	St Andrews-Lhanbryde,	1345	1277	8	5	2	15	8	7	12	3	2	1	0	3	3	0	0	0	0	0	142
143	Speymouth,	656	616	1	0	0	1	1	0	1	0	2	0	1	3	3	0	0	0	0	0	143
144	Urquhart—(1) Urquhart,	1187	1149	2	0	3	5	3	2	4	1	1	0	1	2	2	0	1	1	0	2	144
	(2) Garmouth,	952	768	1	1	0	2	0	2	2	0	0	2	0	2	0	2	2	0	1	3	
	9. BANFF.																					
145	Aberlour,	1794	2072	7	4	2	13	7	6	11	2	0	2	2	4	3	1	2	0	0	2	145
146	Alvah,	1459	1435	1	2	4	7	5	2	5	2	1	0	0	1	0	1	4	2	1	7	146
147*a*	BANFF,	5218	4763	5	9	12	26	15	11	21	5	3	9	7	19	7	12	5	1	1	7	147*a*
147*b*	Boharm,	1166	1266	3	3	1	7	3	4	5	2	0	1	0	1	1	0	1	0	0	1	147*b*
148	Botriphnie,	696	729	2	2	0	4	2	2	4	0	0	2	0	2	1	1	0	0	0	0	148
149*a*	Boyndie,	2004	2113	7	8	8	23	13	10	20	3	1	3	2	6	4	2	0	0	1	1	149*a*
149*b*	Cabrach,	682	646	2	2	1	5	3	2	2	3	1	2	3	6	4	2	1	0	0	1	149*b*
† 150	CULLEN,	2033	2100	3	3	12	18	9	9	17	1	2	1	1	4	4	0	1	0	0	1	150
151	Deskford,	849	745	0	3	1	4	2	2	3	1	1	0	1	2	2	0	0	0	0	0	151
* 152	Enzie,	2413	2460	6	2	7	15	9	6	13	2	4	0	1	5	2	3	1	2	1	4	152
153	FORDYCE—(1) Fordyce,	1976	1994	3	3	3	9	6	3	7	2	0	4	3	7	6	1	3	1	0	4	153
	(2) PORTSOY,	2313	2274	4	3	9	16	12	4	15	1	4	5	1	10	4	6	2	2	1	5	
154	Forglen,	744	714	2	0	0	2	2	0	2	0	0	1	0	1	0	1	0	0	0	0	154
155*a*	GAMRIE—(1) Gamrie,	2652	2839	6	6	7	19	9	10	19	0	3	2	4	9	6	3	1	0	0	1	155*a*
	(2) MACDUFF,	4104	4164	10	8	8	26	11	15	22	4	7	5	7	19	8	11	0	1	0	1	
* 155*b*	Glenrinnes,	401	374	3	1	0	4	1	3	4	0	0	0	0	0	0	0	0	0	0	0	155*b*
156	Grange,	1754	1685	6	3	1	10	2	8	7	3	1	0	3	4	3	1	0	1	3	4	156
157	Inveravon—(1) Inveravon,	952	842	0	1	1	2	2	0	2	0	0	1	0	1	0	1	2	0	0	2	157
	(2) Glenlivat,	1616	1477	6	3	3	12	6	6	11	1	1	1	0	2	1	1	0	1	0	1	
158	Inverkeithny,	909	826	0	2	2	4	3	1	4	0	0	0	0	0	0	0	0	0	0	0	158
159	KEITH,	6456	6704	15	21	19	55	21	34	42	13	12	8	5	25	14	11	7	3	0	10	159
160	Kirkmichael, etc.—(1) Kirkmichael,	387	348	0	0	0	0	0	0	0	0	2	0	1	3	1	2	0	0	0	0	160
	(2) Tomintoul,	686	695	1	3	3	7	5	2	6	1	0	3	0	3	1	2	0	0	0	0	
161	Marnoch,	3230	3006	10	9	3	22	7	15	14	8	1	3	3	7	4	3	1	1	0	2	161
† 162	Mortlach,	2651	2754	7	9	12	28	14	14	20	8	2	3	0	5	3	2	3	0	0	3	162
163	Ordiquhill,	714	684	0	4	3	7	3	4	5	2	2	0	0	2	0	2	2	0	1	3	163
† 164	RATHVEN,	7396	9095	23	30	36	89	49	40	80	9	6	11	7	24	10	14	6	2	8	16	164
165	Rothiemay,	1363	1291	2	2	4	8	2	6	7	1	1	0	0	1	1	0	0	1	1	2	165
166	St Fergus (now 237*c* *infra*).																					166
* 167	SEAFIELD,	1649	1885	4	2	9	15	8	7	15	0	5	2	1	8	4	4	0	0	1	1	167
	10. ABERDEEN.																					
† 168	ABERDEEN—(1) St Nicholas,	50525	51748	137	153	147	437	233	204	381	56	102	98	124	324	167	157	103	46	65	214	168
	(2) St Machar,	46029	61436	200	215	165	580	292	288	532	48	92	96	91	279	127	152	60	29	37	126	

No. of Dist.	REGISTRATION DISTRICTS.	POPULATION.		BIRTHS.								DEATHS.						MARRIAGES.				No. of Dist.
		Census 1881	Census 1891	July	Aug	Sep.	Total	Males	Fem.	Legit.	Illegit	July	Aug	Sep.	Total	Mal	Fem	July	Aug	Sep.	Tot	
	ABERDEEN—*continued.*																					
	(3) Woodside,	5722	6108	27	30	23	80	44	36	77	3	9	8	7	24	10	14	8	4	2	14	
	(4) Old Aberdeen,	2800	2603	11	5	9	25	11	14	23	2	1	4	7	12	6	6	0	1	0	1	
† 169	Aberdour,	1830	1751	5	2	2	9	1	8	8	1	1	1	1	3	2	1	0	1	4	5	169
170	Aboyne,	1341	1403	3	4	3	10	4	6	8	2	1	3	0	4	1	3	0	0	1	1	170
171*a*	Alford,	1472	1402	5	3	2	10	3	7	8	2	0	0	1	1	1	0	0	1	0	1	171*a*
* 171*b*	Ardallie,	1258	1220	2	5	2	9	4	5	8	1	1	1	1	3	1	2	0	0	0	0	171*b*
172	Auchindoir,	1514	1374	1	7	6	14	8	6	12	2	1	1	1	3	2	1	2	0	0	2	172
† 173	Auchterless,	1948	1698	3	3	3	9	7	2	7	2	2	0	0	2	0	2	1	4	0	5	173
174	Belhelvie,	1850	1613	3	4	7	14	7	7	11	3	0	2	4	6	4	2	1	0	0	1	174
175	Birse,	1179	1154	4	3	1	8	4	4	7	1	2	2	0	4	1	3	1	0	0	1	175
176	Bourtie,	463	454	0	1	1	2	1	1	1	1	0	0	0	0	0	0	0	0	0	0	176
177	Cabrach (now 149*b supra*).																					177
178	Cairney,	1505	1399	0	2	1	3	1	2	2	1	1	1	0	2	1	1	1	1	0	2	178
179	Chapel of Garioch,	1923	1690	1	3	5	9	5	4	9	0	1	1	2	4	2	2	0	0	3	3	179
180	Clatt,	452	458	2	1	0	3	2	1	3	0	0	0	1	1	1	0	0	0	0	0	180
181	Cluny,	1277	1196	3	3	3	9	5	4	4	5	1	0	1	2	0	2	0	0	1	1	181
182	Coull,	783	746	1	1	1	3	1	2	3	0	0	1	0	1	1	0	0	0	0	0	182
183	Crathie, etc.,—(1) Braemar,	859	835	1	2	0	3	3	0	3	0	2	0	1	3	2	1	0	0	0	0	183
	(2) Crathie,	752	699	1	1	0	2	1	1	2	0	0	1	0	1	0	1	0	0	0	0	
†184	Crimond,	815	808	1	2	1	4	2	2	4	0	1	1	1	3	0	3	0	1	0	1	184
†185	Cruden,	2997	3154	6	11	6	23	16	7	20	3	6	1	3	10	4	6	3	0	0	3	185
186	Culsamond,	828	791	1	1	3	5	2	3	5	0	0	0	0	0	0	0	0	0	0	0	186
187	Daviot,	515	520	0	0	1	1	1	0	1	0	1	0	1	2	1	1	0	0	0	0	187
188	Drumblade,	943	956	1	3	1	5	3	2	4	1	1	0	2	3	3	0	0	0	0	0	188
189	Drumoak,	930	869	0	1	2	3	1	2	3	0	0	1	0	1	0	1	1	0	2	3	189
190	Dyce,	1162	1343	3	2	0	5	3	2	4	1	1	0	1	2	0	2	1	0	1	2	190
191	Echt,	1297	1207	1	2	1	4	2	2	4	0	0	0	2	2	2	0	0	0	0	0	191
†192	Ellon,	3016	3194	6	18	14	38	19	19	33	5	2	3	3	8	4	4	3	2	0	5	192
193	Fintray,	1032	999	1	1	0	2	0	2	1	1	0	0	2	2	2	0	0	0	0	0	193
†194	Forgue,	1303	1258	3	3	1	7	6	1	6	1	0	0	1	1	1	0	0	0	0	0	194
195	Foveran,	2042	1945	2	4	2	8	4	4	8	0	1	0	0	1	1	0	0	2	0	2	195
196	FRASERBURGH,	7280	8092	18	30	41	89	37	52	84	5	25	16	17	58	29	29	4	9	18	31	196
†197	Fyvie,	3317	3050	7	3	5	15	6	9	11	4	5	2	3	10	3	7	2	1	0	3	197
198	Gartly,	890	928	2	3	0	5	1	4	4	1	1	2	1	4	1	3	0	0	0	0	198
199	Glass,	1020	964	0	3	1	4	1	3	2	2	0	2	0	2	1	1	0	0	0	0	199
200	Glenbucket,	506	408	0	1	0	1	1	0	1	0	0	1	1	2	2	0	0	0	0	0	200
†201	Glenmuick, Tullich, and Glengairn,	1946	2152	3	4	2	9	2	7	8	1	3	1	2	6	3	3	0	0	0	0	201

202	HUNTLY,	4388	4583	19	10	13	42	17	25	35	7	2	2	9	13	6	7	5	1	3	9	202
203	Insch,	1536	1384	1	6	1	8	5	3	7	1	3	2	1	6	1	5	2	2	0	4	203
204	INVERURIE,	3038	2954	7	13	16	36	18	18	33	3	5	2	2	9	4	5	8	2	2	12	204
205	Keig,	776	748	2	2	0	4	3	1	4	0	3	0	1	4	1	3	0	1	0	1	205
206	Keith-hall,	880	822	0	2	2	4	2	2	3	1	1	2	0	3	2	1	1	0	0	1	206
207	Kemnay,	1636	1799	2	3	5	10	4	6	10	0	2	1	3	6	4	2	1	0	1	2	207
208	Kildrummy,	656	569	1	1	1	3	2	1	3	0	2	0	0	2	1	1	0	0	0	0	208
209	Kincardine O'Neil,	1931	1830	4	4	3	11	9	2	10	1	0	2	1	3	1	2	0	0	2	2	209
210*a*	King-Edward—(1) King-Edward,	1061	982	1	2	0	3	2	1	3	0	1	0	0	1	1	0	0	1	0	1	210*a*
	(2) New Byth,	1904	1732	5	5	4	14	7	7	8	6	0	0	1	1	1	0	0	0	0	0	
*210*b*	Kininmonth,	1116	1004	4	2	4	10	3	7	9	1	1	0	1	2	0	2	1	0	0	1	210*b*
211	Kinnellar,	580	580	0	2	1	3	0	3	2	1	1	1	0	2	0	2	1	0	0	1	211
212	Kinnethmont,	999	932	4	7	2	13	6	7	12	1	1	2	0	3	1	2	0	0	0	0	212
213	KINTORE,	2327	2409	4	6	6	16	8	8	15	1	4	1	2	7	4	3	0	0	1	1	213
214	Leochel-Cushnie,	1217	1146	2	0	2	4	1	3	4	0	1	0	2	3	1	2	0	0	0	0	214
215	Leslie,	523	461	1	0	1	2	1	1	2	0	1	0	0	1	0	1	0	0	0	0	215
216	Logie-Buchan,	767	763	1	2	1	4	1	3	4	0	0	0	1	1	1	0	0	0	0	0	216
* 217	Logie-Coldstone and Cromar,	1200	1085	3	1	2	6	2	4	5	1	1	1	0	2	0	2	1	1	0	2	217
† 218	Longside,	3146	2966	5	8	6	19	12	7	14	5	2	1	4	7	4	3	6	1	0	7	218
† 219	Lonmay,	1767	1710	3	3	3	9	5	4	7	2	1	1	1	3	3	0	0	0	0	0	219
220	Lumphanan,	1130	992	1	3	0	4	2	2	3	1	0	0	0	0	0	0	1	0	0	1	220
221	Methlic,	2018	1905	3	6	1	10	4	6	10	0	2	3	3	8	4	4	0	1	0	1	221
222*a*	Midmar,	1062	1081	1	2	6	9	5	4	8	1	1	0	0	1	1	0	1	0	0	1	222*a*
* 222*b*	Millbrex,	1406	1291	2	3	1	6	1	5	5	1	1	0	0	1	1	0	1	0	0	1	222*b*
† 223	Monquhitter,	2474	2220	5	11	2	18	9	9	13	5	2	3	2	7	3	4	0	0	0	0	223
224	Monymusk,	1155	1025	1	6	2	9	2	7	6	3	1	0	1	2	1	1	1	0	1	2	224
† 225	New Deer,	4097	3732	6	13	7	26	12	14	21	5	5	3	5	13	7	6	2	1	0	3	225
226	NEWHILLS,	5480	5526	21	11	17	49	28	21	44	5	6	11	5	22	10	12	7	2	3	12	226
227*a*	New Machar,	1546	1432	5	1	0	6	2	4	6	0	8	3	2	13	8	5	0	0	0	0	227*a*
* 227*b*	New Pitsligo,	2964	2436	3	2	10	15	6	9	12	3	6	4	2	12	7	5	3	4	0	7	227*b*
† 228*a*	Old Deer,	3772	3395	7	6	6	19	6	13	18	1	5	3	4	12	5	7	0	0	1	1	228*a*
228*b*	Old Machar,	1451	1432	4	1	5	10	4	6	9	1	2	0	3	5	3	2	0	0	0	0	228*b*
229	Old Meldrum,	2254	2019	5	6	1	12	9	3	11	1	2	2	2	6	3	3	2	2	0	4	229
230	Oyne,	962	883	1	2	0	3	2	1	2	1	1	1	1	3	1	2	1	0	0	1	230
* 231	PETERCULTER—																					231
	(1) EAST PETERCULTER,																					
	Aberdeen portion,	113	107	0	0	0	0	0	0	0	0	0	0	0	0	0	0	0	0	0	0	
	Do. (Landward),	1337	1685	4	3	4	11	8	3	10	1	1	0	1	2	1	1	0	0	0	0	
	(2) West Peterculter,	1663	1837	4	7	5	16	2	14	14	2	4	6	4	14	9	5	2	0	0	2	
232	PETERHEAD—(1) PETERHEAD,	12491	13975	36	47	49	132	56	76	118	14	19	13	18	50	32	18	7	4	10	21	232
	(2) Boddam,	1766	1855	3	3	4	10	4	6	10	0	2	1	3	6	3	3	0	0	3	3	
233	Pitsligo,	2582	2290	8	9	5	22	13	9	21	1	3	1	1	5	2	3	0	1	0	1	233
234	Premnay,	930	930	2	1	1	4	1	3	3	1	0	0	0	0	0	0	0	0	0	0	234
235	Rathen—(1) Rathen,	1248	1164	2	1	6	9	7	2	8	1	0	2	4	6	3	3	0	0	0	0	235
	(2) Inverallochy,	1577	1463	3	2	3	8	4	4	7	1	0	0	0	0	0	0	0	0	0	0	
236	Rayne,	1284	1225	0	1	1	2	1	1	2	0	1	1	0	2	1	1	0	0	0	0	236
237*a*	Rhynie,	1126	1043	3	3	5	11	7	4	8	3	1	0	1	2	0	2	0	0	0	0	237*a*

No. of Dist.	REGISTRATION DISTRICTS.	POPULATION.		BIRTHS.								DEATHS.						MARRIAGES.				No. of Dist.
		Census 1881	Census 1891	July	Aug	Sep.	Total	Males	Fem.	Legit.	Illegit.	July	Aug	Sep.	Total	Mal.	Fem	July	Aug	Sep.	Tot	
	ABERDEEN—*continued.*																					
*237*b*	Savoch,	1981	1891	2	3	4	9	5	4	8	1	2	1	2	5	4	1	0	0	0	0	237*b*
237*c*	St Fergus,	1527	1318	1	3	1	5	3	2	5	0	0	2	2	4	3	1	2	0	0	2	237*c*
238	Skene,	1787	1673	3	4	1	8	5	3	8	0	2	1	3	6	1	5	0	0	1	1	238
239	Slains,	1256	1279	0	2	3	5	2	3	4	1	0	4	1	5	1	4	0	0	0	0	239
240	Strathdon,	1358	1220	1	2	1	4	2	2	4	0	1	0	1	2	1	1	1	0	0	1	240
†241	Strichen,	2430	2246	6	7	2	15	4	11	13	2	1	1	1	3	2	1	0	1	2	3	241
242	Tarland,	770	736	4	3	1	8	3	5	6	2	0	0	0	0	0	0	0	0	0	0	242
†243	Tarves,	2389	2196	2	6	3	11	7	4	10	1	2	2	1	5	2	3	2	1	0	3	243
244	Tough,	681	675	3	1	1	5	3	2	3	2	0	1	0	1	1	0	1	0	0	1	244
245	Towie,	991	939	0	3	4	7	4	3	7	0	1	0	2	3	2	1	0	0	0	0	245
246	Tullynessle and Forbes,	981	975	1	1	3	5	3	2	3	2	0	1	0	1	1	0	1	0	0	1	246
247	TURRIFF,	4343	4253	8	13	15	36	16	20	30	6	7	2	2	11	4	7	2	2	2	6	247
†248	Tyrie,	871	795	0	3	6	9	5	4	8	1	0	0	0	0	0	0	0	0	0	0	248
249*a*	Udny,	1597	1677	1	0	4	5	0	5	4	1	2	0	0	2	1	1	1	0	0	1	249*a*
*249*b*	Ythan Wells,	1315	1136	2	2	1	5	4	1	5	0	1	3	0	4	0	4	1	0	0	1	249*b*
	II. KINCARDINE.																					
250	Arbuthnott,	809	795	1	0	4	5	4	1	5	0	0	0	1	1	0	1	0	0	0	0	250
251	Banchory-Devenick—																					251
	(1) Banchory-Devenick,	491	500	0	2	1	3	1	2	3	0	1	0	0	1	0	1	0	0	0	0	
	(2) Portlethen,	1610	1481	3	0	5	8	5	3	6	2	2	1	1	4	2	2	0	1	0	1	
252	Banchory-Ternan,	3066	3193	9	4	6	19	7	12	17	2	6	1	4	11	7	4	2	1	0	3	252
253	BENHOLM,	1527	1552	4	3	3	10	5	5	8	2	2	1	4	7	0	7	0	0	0	0	253
254	BERVIE,	2107	2387	9	8	6	23	7	16	20	3	3	2	1	6	4	2	2	1	0	3	254
255	DUNNOTTAR,	2498	2739	8	6	4	18	6	12	15	3	4	1	4	9	4	5	0	0	1	1	255
256	Durris,	1014	918	0	4	0	4	2	2	4	0	0	0	0	0	0	0	0	0	0	0	256
257	Fettercairn,	1538	1421	2	3	1	6	3	3	6	0	2	1	1	4	2	2	0	0	0	0	257
258	FETTERESSO—(1) FETTERESSO,	3565	3743	5	10	3	18	12	6	16	2	8	7	3	18	9	9	1	2	4	7	258
	(2) Cookney,	1976	1784	6	1	6	13	7	6	12	1	0	0	2	2	0	2	0	0	0	0	
259	Fordoun,	1992	2004	3	2	5	10	3	7	10	0	3	2	0	5	2	3	2	1	0	3	259
260	Garvock,	428	415	3	0	1	4	2	2	4	0	0	0	0	0	0	0	0	0	0	0	260
261	Glenbervie,	972	887	2	0	3	5	5	0	5	0	0	0	0	0	0	0	1	0	0	1	261
262	Kinneff and Catterline,	997	907	4	3	2	9	5	4	8	1	3	2	1	6	4	2	0	0	1	1	262
263	Laurencekirk,	2045	1934	3	4	6	13	6	7	11	2	0	1	2	3	1	2	1	1	0	2	263
264	Maryculter,	1083	1030	0	4	2	6	4	2	6	0	1	0	0	1	0	1	1	0	0	1	264
265	Marykirk,	1461	1307	3	4	0	7	3	4	6	1	2	2	0	4	2	2	0	0	0	0	265
*266	NIGG (Aberdeen portion),	1208	2941	28	27	28	83	39	44	76	7	12	7	10	29	19	10	6	0	3	9	266
	Do. (Landward),	1727	1572	5	2	5	12	9	3	10	2	1	0	3	4	1	3	1	0	1	2	
267	St Cyrus,	1487	1327	1	4	1	6	2	4	6	0	0	0	4	4	2	2	0	1	1	2	267
268	Strachan,	694	655	2	2	0	4	2	2	4	0	0	0	0	0	0	0	0	0	0	0	268

	IV. EAST-MIDLAND DIVISION.																						
	12. FORFAR.																						
269	Aberlemno,	993	926	1	1	1	3	2	1	3	0	0	0	1	1	0	1	0	0	1	1	269
270	Airlie,	844	741	3	3	3	9	3	6	8	1	0	0	0	0	0	0	2	0	0	2	270
271	Arbirlot,	822	848	5	4	3	12	3	9	12	0	0	1	1	2	1	1	0	0	0	0	271
272	ARBROATH, etc.—(1) ARBROATH,	21958	22984	67	52	48	167	85	82	156	11	27	26	17	70	29	41	35	7	12	54	272
	(2) St Vigeans,	2388	2269	3	5	5	13	6	7	9	4	2	1	2	5	3	2	1	0	0	1	
273	Auchterhouse,	700	566	1	3	2	6	3	3	6	0	1	0	0	1	0	1	0	0	0	0	273
274	BARRY,	3233	3787	16	4	6	26	14	12	26	0	6	6	9	21	11	10	0	3	0	3	274
275	BRECHIN,	10499	10453	15	18	20	53	30	23	48	5	16	7	11	34	15	19	9	3	3	15	275
276	Carmylie,	1137	1083	4	2	1	7	4	3	6	1	0	1	1	2	0	2	0	1	0	1	276
277	Careston,	194	198	1	2	1	4	0	4	4	0	0	0	0	0	0	0	0	0	0	0	277
278	Cortachy and Clova,	617	615	1	1	3	5	1	4	5	0	1	1	0	2	1	1	1	0	0	1	278
279	COUPAR-ANGUS (now 341*b infra*).																					279
280	Craig,	2418	2309	3	1	4	8	4	4	7	1	1	1	0	2	0	2	1	0	2	3	280
281	Dun,	541	552	0	1	5	6	2	4	6	0	0	0	1	1	1	0	0	0	0	0	281
* 282	DUNDEE—(1) St Peter,	28014	30079	76	71	70	217	113	104	196	21	23	45	47	115	58	57	24	7	10	41	282
	(2) St Mary,	25320	26803	82	53	65	200	102	98	172	28	71	39	44	154	77	77	45	17	18	80	
	(3) St Clement,	25978	28929	74	68	71	213	121	92	197	16	31	32	28	91	46	45	39	16	19	74	
	(4) St Andrew,	48557	53630	164	139	104	407	208	199	373	34	87	65	87	239	114	125	66	11	23	100	
	Do. (Landward),	2084	2235	6	5	2	13	10	3	12	1	3	2	1	6	5	1	2	0	1	3	
	(5) Lochee,	12370	13867	48	37	26	111	54	57	100	11	26	28	17	71	33	38	25	7	6	38	
283	Dunnichen,	1328	1233	1	2	4	7	3	4	7	0	2	0	2	4	1	3	2	0	0	2	283
284	Eassie and Nevay,	561	553	1	2	6	9	4	5	8	1	0	1	0	1	1	0	0	0	0	0	284
285	Edzell,	788	700	1	1	3	5	2	3	5	0	0	0	1	1	1	0	0	0	0	0	285
286	Farnell,	613	627	0	1	0	1	1	0	0	1	1	0	0	1	1	0	1	0	0	1	286
287	Fearn,	316	277	2	0	1	3	1	2	2	1	0	0	1	1	0	1	0	0	0	0	287
288*a*	FORFAR,	14470	13665	28	23	26	77	42	35	74	3	25	18	9	52	22	30	18	6	3	27	288*a*
288*b*	Fowlis Easter,	311	283	0	0	0	0	0	0	0	0	0	0	1	1	0	1	0	0	0	0	288*b*
289	Glamis,	1631	1464	3	0	2	5	4	1	5	0	4	0	3	7	2	5	0	0	0	0	289
† 290	Glenisla,	464	396	0	1	0	1	0	1	1	0	1	0	0	1	1	0	0	0	0	0	290
291	Guthrie,	302	267	0	1	1	2	2	0	2	0	1	0	0	1	1	0	0	0	0	0	291
292	Inverarity,	1021	926	3	1	3	7	4	3	6	1	1	0	1	2	1	1	0	0	0	0	292
293	Inverkeillor,	1671	1531	1	3	3	7	3	4	6	1	1	1	0	2	2	0	1	0	0	1	293
294*a*	Kettins,	812	722	2	0	1	3	1	2	3	0	0	1	0	1	1	0	0	0	0	0	294*a*
* 294*b*	Kilry,	381	330	0	0	1	1	1	0	1	0	0	0	1	1	0	1	0	0	0	0	294*b*
295	Kingoldrum,	389	368	3	0	2	5	3	2	5	0	0	0	0	0	0	0	0	0	0	0	295
296	Kinnell,	705	653	1	0	0	1	1	0	1	0	0	0	1	1	0	1	1	0	0	1	296
297	Kinnettles,	418	340	3	1	1	5	3	2	5	0	0	1	1	2	1	1	0	0	0	0	297
298	Kirkden,	1754	1541	2	5	5	12	4	8	10	2	3	1	1	5	1	4	2	1	2	5	298
299	KIRRIEMUIR,	6441	6090	13	10	10	33	15	18	29	4	11	11	6	28	13	15	4	2	1	7	299
300	Lethnot and Navar,	288	239	0	1	1	2	2	0	2	0	0	0	0	0	0	0	0	0	0	0	300
† 301	Liff, Benvie, and Invergowrie,	1333	1816	5	4	2	11	5	6	10	1	1	2	2	5	3	2	1	0	0	1	301
† 302	Lintrathen,	587	508	0	0	1	1	0	1	1	0	1	1	1	3	1	2	0	0	0	0	302
303	Lochlee,	359	343	2	0	0	2	0	2	2	0	0	0	2	2	2	0	0	0	0	0	303
304	Logie-Pert,	995	979	4	6	0	10	6	4	9	1	0	1	1	2	2	0	0	0	0	0	304
305	Lunan,	338	349	0	1	0	1	0	1	1	0	0	0	0	0	0	0	1	0	0	1	305

No. of Dist.	REGISTRATION DISTRICTS.	POPULATION. Census 1881	POPULATION. Census 1891	BIRTHS. July	Aug	Sep.	Total	Males	Fem.	Legit.	Illegit	DEATHS. July	Aug	Sep.	Total	Mal.	Fem	MARRIAGES. July	Aug	Sep.	Tot.	No. of Dist.
	FORFAR—*continued.*																					
306	Lundie,	317	301	0	1	1	2	1	1	2	0	0	0	0	0	0	0	0	0	0	0	306
307	MAINS, etc.—(1) MAINS, Dundee portion,	555	810	4	5	3	12	4	8	11	1	0	1	3	4	3	1	1	0	0	1	307
	Do. (Landward),	1737	1862	2	8	8	18	7	11	18	0	3	0	0	3	2	1	8	2	1	11	
	(2) Strathmartine,	1198	1326	2	1	1	4	3	1	4	0	2	1	2	5	4	1	1	0	1	2	
308	Marytown,	285	270	0	0	0	0	0	0	0	0	0	0	0	0	0	0	0	0	0	0	308
309	Menmuir,	755	664	2	1	1	4	2	2	4	0	0	0	0	0	0	0	1	0	0	1	309
310	MONIFIETH,	9521	10531	25	30	21	76	46	30	70	6	15	20	17	52	23	29	8	2	4	14	310
311	Monikie,	1412	1328	6	3	2	11	6	5	11	0	1	1	0	2	1	1	0	0	0	0	311
312	MONTROSE,	16474	14591	25	22	20	67	23	44	59	8	23	23	16	62	29	33	9	4	9	22	312
313	Murroes,	881	905	2	7	4	13	5	8	11	2	0	1	1	2	0	2	1	0	0	1	313
314	Newtyle,	911	833	0	1	2	3	1	2	3	0	0	0	3	3	2	1	1	0	0	1	314
315	Oathlaw,	440	399	2	0	2	4	3	1	3	1	0	1	0	1	0	1	0	0	0	0	315
316	PANBRIDE,	1524	1741	2	3	8	13	6	7	12	1	0	4	4	8	7	1	0	0	0	0	316
317	Rescobie,	685	660	2	1	0	3	0	3	2	1	0	0	0	0	0	0	1	1	0	2	317
318	Ruthven,	195	188	0	1	0	1	0	1	1	0	0	0	0	0	0	0	0	0	0	0	318
319	St Vigeans (now 272 (2) *supra*).																					319
320	Stracathro,	487	505	0	0	2	2	0	2	2	0	0	1	0	1	0	1	0	0	0	0	320
321	Tannadice,	1254	1117	3	3	5	11	4	7	11	0	0	2	0	2	1	1	0	1	0	1	321
322	Tealing,	718	630	2	2	1	5	4	1	3	2	0	0	0	0	0	0	2	0	0	2	322
	13 PERTH.																					
323	Aberdalgie,	297	280	0	0	0	0	0	0	0	0	0	0	0	0	0	0	0	0	0	0	323
*324	Aberfeldy,	2268	2278	4	3	3	10	3	7	9	1	2	1	3	6	4	2	0	0	0	0	324
325	Aberfoyle,	465	1023	5	4	2	11	6	5	11	0	0	0	1	1	0	1	0	0	0	0	325
326	Abernethy,	1680	1550	7	2	2	11	2	9	11	0	0	1	1	2	0	2	0	0	1	1	326
327	Abernyte,	275	263	0	3	1	4	3	1	4	0	0	0	0	0	0	0	0	0	0	0	327
†328*a*	ALYTH,	3372	3324	7	5	4	16	10	6	14	2	1	2	1	4	2	2	1	2	0	3	328*a*
328*b*	Ardoch,	1043	907	2	0	3	5	2	3	5	0	0	1	1	2	2	0	0	1	0	1	328*b*
328*c*	Arngask,	547	564	0	0	1	1	1	0	1	0	0	0	1	1	0	1	0	0	0	0	328*c*
329	AUCHTERARDER,	3648	3494	7	9	5	21	8	13	16	5	3	4	0	7	5	2	2	0	1	3	329
*330	Auchtergaven,	1431	1308	2	2	1	5	2	3	5	0	1	3	1	5	3	2	0	0	0	0	330
*331	Balquhidder,	759	728	2	0	0	2	0	2	2	0	0	2	0	2	2	0	0	0	1	1	331
332	Bendochy,	560	529	1	0	0	1	0	1	1	0	0	0	0	0	0	0	0	0	0	0	332
333	Blackford,	1595	1522	2	6	1	9	7	2	9	0	2	1	1	4	1	3	1	0	0	1	333
†334	Blair-Athol,	1687	1560	1	1	1	3	0	3	3	0	0	3	0	3	0	3	1	0	0	1	334
†335	BLAIRGOWRIE,	4875	4510	11	3	11	25	7	18	24	1	8	7	8	23	11	12	1	4	0	5	335
336	Callander,	2167	2279	2	5	4	11	4	7	11	0	8	0	1	9	3	6	0	0	0	0	336
337	Caputh,	1145	993	7	1	2	10	4	6	10	0	1	0	2	3	2	1	0	0	0	0	337

338	Cargill,	1403	1318	1	3	6	10	4	6	10	0	6	0	2	2	0	2	1	1	0	2	338
339	Clunie,	670	574	1	0	1	2	1	1	2	0	1	0	1	2	1	1	0	0	0	0	339
340	Collace,	453	419	0	1	1	2	1	1	2	0	1	0	0	1	0	1	0	0	0	0	340
†341*a*	Comrie,	1780	1475	2	4	2	8	5	3	8	0	2	5	1	8	4	4	0	0	0	0	341*a*
†341*b*	COUPAR-ANGUS,	2546	2496	7	5	8	20	9	11	19	1	1	2	5	8	2	6	1	1	0	2	341*b*
342	CRIEFF,	4988	5413	14	10	8	32	16	16	29	3	10	11	6	27	9	18	2	5	1	8	342
343	CULROSS (now 418*b* *infra*).																					343
*344	Dowally,	349	319	0	1	0	1	0	1	1	0	0	0	0	0	0	0	0	0	0	0	344
345	Dron,	335	298	1	1	1	3	1	2	2	1	0	0	0	0	0	0	0	0	0	0	345
†346	Dull,	482	404	0	2	0	2	0	2	2	0	0	1	0	1	1	0	0	0	0	0	346
347	Dunbarney,	756	829	0	2	2	4	1	3	4	0	1	0	1	2	2	0	0	1	0	1	347
348	DUNBLANE and LECROPT,	3441	3545	9	8	8	25	9	16	24	1	2	4	5	11	5	6	1	2	1	4	348
*349	Dunkeld,	1134	941	0	0	0	0	0	0	0	0	0	2	0	2	0	2	0	0	1	1	349
350	Dunning,	1635	1345	1	3	3	7	5	2	7	0	5	5	0	10	5	5	0	1	1	2	350
351	Errol,	2421	2158	8	7	3	18	8	10	17	1	1	3	0	4	2	2	1	0	0	1	351
352	Findo-Gask,	364	361	0	0	1	1	0	1	1	0	0	0	0	0	0	0	1	0	0	1	352
353	Forgandenny,	645	575	2	5	2	9	4	5	7	2	0	1	1	2	0	2	0	0	1	1	353
354	Forteviot,	600	538	1	3	0	4	3	1	2	2	0	0	0	0	0	0	1	1	0	2	354
355*a*	Fortingall—(1) Innerwick in Glenlyon,	355	297	0	0	0	0	0	0	0	0	0	0	1	1	0	1	0	0	0	0	355*a*
	(2) Fortingall,	568	476	1	0	1	2	2	0	2	0	1	0	0	1	0	1	0	0	0	0	
	(3) Kinloch-Rannoch,	894	837	1	2	1	4	2	2	2	2	1	1	0	2	2	0	0	1	1	2	
*355*b*	Foss,	226	210	1	1	0	2	0	2	2	0	0	0	0	0	0	0	0	0	0	0	355*b*
356	Fowlis-Easter (now 288*b* *supra*).																					356
357	Fowlis-Wester,	1102	968	2	1	4	7	5	2	7	0	1	1	0	2	1	1	0	0	0	0	357
358	Glendevon,	190	141	0	0	0	0	0	0	0	0	0	0	0	0	0	0	0	0	0	0	358
359	Inchture,	650	624	0	1	2	3	2	1	3	0	0	3	1	4	3	1	0	0	1	1	359
†360	Kenmore,	1112	1039	2	0	1	3	1	2	3	0	1	1	1	3	1	2	2	0	0	2	360
*361	Killin,	1379	1395	1	1	4	6	3	3	5	1	1	2	0	3	3	0	0	0	0	0	361
362	Kilmadock,	2917	2760	4	3	3	10	3	7	10	0	3	2	4	9	5	4	0	0	1	1	362
363	Kilspindie,	693	630	0	2	1	3	3	0	3	0	0	0	1	1	1	0	0	0	0	0	363
364	Kincardine,	1446	1277	3	0	2	5	3	2	4	1	0	1	3	4	0	4	0	0	0	0	364
†365	Kinclaven,	490	511	1	1	0	2	1	1	2	0	0	1	0	1	0	1	0	0	0	0	365
366	Kinfauns,	571	562	1	1	1	3	2	1	3	0	0	0	0	0	0	0	0	0	0	0	366
367	Kinloch-Rannoch (now 355*a* (3) *supra*).																					367
368	Kinnaird,	260	228	0	0	0	0	0	0	0	0	0	1	1	2	2	0	0	0	0	0	368
†369	Kinnoull,	339	328	1	2	1	4	1	3	3	1	0	1	1	2	1	1	0	0	0	0	369
†370	Kirkmichael—(1) Kirkmichael,	568	534	0	0	0	0	0	0	0	0	0	2	3	5	3	2	0	1	0	1	370
	(2) Glenshee,	226	163	2	3	1	6	2	4	6	0	0	0	0	0	0	0	0	0	0	0	
371	Lecropt (merged in 348).																					371
372	Lethendy and Kinloch,	417	343	1	1	0	2	0	2	2	0	0	1	0	1	0	1	0	0	0	0	372
†373	Little Dunkeld,	2149	2068	5	1	3	9	2	7	8	1	5	6	4	15	4	11	0	0	0	0	373
374	LOGIE (now 485*b* *infra*).																					374
*375	Logiealmond,	623	551	2	1	1	4	4	0	4	0	0	0	0	0	0	0	0	0	0	0	375
†376	Logierait,	1646	1387	3	2	1	6	4	2	4	2	0	4	1	5	4	1	1	0	2	3	376
377	Longforgan,	1854	1779	3	5	1	9	4	5	8	1	1	3	0	4	2	2	1	0	0	1	377
378	Madderty,	527	483	1	2	0	3	2	1	3	0	1	0	0	1	0	1	0	0	0	0	378

No. of Dist.	REGISTRATION DISTRICTS.	POPULATION. Census 1881	POPULATION. Census 1891	BIRTHS. July	Aug	Sep.	Total	Males	Fem.	Legit.	Illegit.	DEATHS. July	Aug	Sep.	Total	Mal	Fem	MARRIAGES. July	Aug	Sep.	Tot	No. of Dist.
	PERTH—*continued.*																					
* 379	Meigle,	966	924	2	2	0	4	2	2	4	0	1	2	2	5	2	3	0	0	0	0	379
† 380	Methven,	1943	1681	3	4	2	9	3	6	7	2	2	4	1	7	1	6	0	1	0	1	380
381	Moneydie,	239	251	1	1	0	2	2	0	2	0	0	0	0	0	0	0	0	0	0	0	381
382	Monzie (merged in 342, 380, & 383).																					382
383	Monzievaird and Strowan,	694	590	1	1	2	4	3	1	4	0	0	1	0	1	0	1	0	0	1	1	383
† 384	Moulin—(1) Moulin,	1628	2001	2	3	2	7	2	5	6	1	4	2	2	8	4	4	1	0	0	1	384
	(2) Strathloch,	213	202	1	0	0	1	0	1	1	0	0	0	0	0	0	0	0	0	0	0	
385	Muckart,	601	542	2	1	0	3	2	1	3	0	0	1	0	1	1	0	0	0	0	0	385
386*a*	Muthill,	1583	1505	3	1	6	10	4	6	9	1	1	1	3	5	3	2	0	0	1	1	386*a*
* 386*b*	Persie,	715	596	2	0	0	2	1	1	1	1	0	3	0	3	2	1	0	0	0	0	386*b*
* 387	PERTH,	28980	29919	57	66	70	193	105	88	175	18	37	45	53	135	67	68	41	18	23	82	387
	Do. (Landward),	260	277	0	0	0	0	0	0	0	0	0	0	1	1	1	0	0	0	0	0	
388	Port of Menteith,	1175	1092	1	2	2	5	4	1	5	0	0	0	0	0	0	0	0	0	0	0	388
389	RATTRAY,	3018	2667	2	3	3	8	7	1	8	0	4	2	4	10	4	6	0	2	0	2	389
† 390	Redgorton,	1100	996	1	0	2	3	2	1	3	0	2	2	1	5	2	3	1	0	0	1	390
391	Rhynd,	297	270	0	0	0	0	0	0	0	0	0	0	0	0	0	0	0	0	0	0	391
392	St Madoes,	487	420	2	0	2	4	2	2	3	1	0	0	1	1	1	0	0	0	0	0	392
393*a*	St Martins,	969	871	1	5	0	6	3	3	4	2	0	0	0	0	0	0	1	2	1	4	393*a*
* 393*b*	Stanley,	1276	1304	1	0	3	4	1	3	2	2	2	2	2	6	3	3	0	0	2	2	393*b*
394*a*	Scone,	2314	2100	6	5	4	15	7	8	14	1	3	1	6	10	5	5	0	2	0	2	394*a*
* 394*b*	Strathfillan,	327	1362	0	2	1	3	1	2	3	0	1	0	1	2	1	1	1	0	0	1	394*b*
* 394*c*	Tenandry,	497	389	2	0	1	3	1	2	3	0	0	0	1	1	0	1	0	0	0	0	394*c*
395	TIBBERMORE,	1647	1692	2	6	1	9	6	3	9	0	1	1	0	2	2	0	1	1	0	2	395
396	Trinity-Gask,	396	386	1	1	0	2	1	1	2	0	0	0	0	0	0	0	0	0	0	0	396
397	TULLIALLAN (now 458*b* *infra*).																					397
398	Weem,	445	437	1	0	1	2	1	1	2	0	1	0	0	1	1	0	0	0	0	0	398
	14. FIFE.																					
399	Abbotshall (merged in 442).																					399
400	Abdie,	840	754	2	0	4	6	3	3	6	0	0	0	1	1	1	0	1	0	0	1	400
401	Aberdour,	1709	1955	5	6	3	14	6	8	14	0	2	1	4	7	4	3	1	2	0	3	401
* 402	ANSTRUTHER-EASTER,	1349	1142	0	2	3	5	4	1	5	0	3	0	2	5	4	1	0	0	0	0	402
403	ANSTRUTHER-WESTER,	673	593	2	0	3	5	1	4	5	0	0	0	0	0	0	0	0	0	0	0	403
404	Arngask (now 328*c* *supra*).																					404
405	AUCHTERDERRAN,	4339	6194	29	33	30	92	46	46	88	4	4	7	8	19	11	8	9	3	5	17	405
406	AUCHTERMUCHTY,	2322	2002	5	3	2	10	3	7	9	1	7	3	3	13	6	7	2	0	1	3	406
407	Auchtertool,	706	721	2	0	2	4	1	3	4	0	2	0	0	2	0	2	0	0	1	1	407
408	BALLINGRY,	1019	2231	14	13	11	38	18	20	34	4	1	1	4	6	4	2	4	0	1	5	408
409	Balmerino,	664	688	0	0	2	2	1	1	2	0	0	4	0	4	3	1	0	0	0	0	409

410	BEATH,	5442	8298	48	57	54	159	81	78	152	7	15	16	17	48	28	20	15	5	4	24	410
411	BURNTISLAND,	4821	6174	14	14	14	42	27	15	39	3	11	7	7	25	18	7	7	4	4	15	411
412	Cameron,	1003	886	3	2	1	6	3	3	6	0	1	0	3	4	1	3	0	1	0	1	412
413	Carnbee,	1057	952	1	1	1	3	2	1	3	0	3	1	4	8	4	4	1	0	0	1	413
414	Carnock,	1055	987	3	4	3	10	4	6	9	1	0	1	2	3	1	2	0	1	0	1	414
415	Ceres,	2063	1677	2	2	0	4	3	1	4	0	2	0	2	4	2	2	1	0	0	1	415
416	Collessie,	2002	2093	6	4	4	14	4	10	13	1	2	1	2	5	1	4	1	1	0	2	416
*417	CRAIL,	1658	1647	4	1	6	11	7	4	11	0	5	3	1	9	4	5	0	0	1	1	417
418*a*	Creich,	386	325	1	0	1	2	1	1	2	0	0	0	2	2	1	1	0	0	0	0	418*a*
418*b*	CULROSS,	1130	1096	3	3	2	8	3	5	8	0	1	1	0	2	2	0	0	0	1	1	418*b*
419	Cults,	691	680	2	1	0	3	2	1	3	0	1	0	0	1	1	0	0	0	1	1	419
420	CUPAR,	7404	6990	16	8	10	34	21	13	30	4	12	9	11	32	17	15	5	0	4	9	420
421	Dairsie,	693	606	2	0	0	2	2	0	2	0	0	0	1	1	1	0	0	0	0	0	421
422	Dalgetty,	1321	1341	1	4	4	9	4	5	8	1	1	1	1	3	2	1	2	0	2	4	422
*423	Dunbog,	386	346	0	0	0	0	0	0	0	0	0	0	0	0	0	0	0	0	0	0	423
424	DUNFERMLINE,	26356	28667	59	70	74	203	99	104	193	10	36	30	42	108	52	56	27	12	12	51	424
*425	Dunino,	415	383	2	3	2	7	4	3	6	1	0	1	0	1	0	1	0	0	1	1	425
426	DYSART,	11601	13626	42	32	36	110	54	56	107	3	18	12	19	49	23	26	19	7	14	40	426
427	ELIE,	1081	1172	0	2	2	4	2	2	4	0	0	3	0	3	1	2	0	0	1	1	427
428	FALKLAND,	2698	2470	5	9	3	17	10	7	14	3	3	5	2	10	4	6	1	0	0	1	428
429	FERRY-PORT-ON-CRAIG,	2818	3008	5	7	9	21	13	8	20	1	3	3	2	8	2	6	2	0	0	2	429
†430	Flisk,	213	192	0	0	0	0	0	0	0	0	0	0	2	2	1	1	0	0	0	0	430
431	FORGAN,	3308	3763	4	5	7	16	10	6	15	1	1	2	9	12	6	6	2	3	1	6	431
432	INVERKEITHING,	2766	2943	7	9	16	32	18	14	30	2	5	3	7	15	5	10	3	1	2	6	432
433	Kemback,	853	794	2	3	0	5	3	2	4	1	1	0	0	1	0	1	0	0	1	1	433
434	Kennoway,	1560	1458	2	2	2	6	2	4	4	2	1	0	4	5	2	3	2	0	1	3	434
435	Kettle,	2054	1939	4	3	3	10	7	3	9	1	4	1	1	6	3	3	3	2	1	6	435
436	Kilconquhar,	1642	1642	4	5	4	13	8	5	11	2	0	3	0	3	0	3	0	1	1	2	436
437	Kilmany,	634	588	1	1	1	3	1	2	3	0	0	1	0	1	0	1	0	0	0	0	437
†438	KILRENNY,	3097	2889	5	4	6	15	5	10	15	0	4	3	0	7	4	3	0	1	2	3	438
†439	KINGHORN,	2800	2790	8	6	8	22	10	12	19	3	6	6	4	16	10	6	0	1	1	2	439
440	Kinglassie,	1353	1436	6	4	5	15	5	10	13	2	1	0	2	3	1	2	0	0	1	1	440
441	Kingsbarns,	781	731	1	2	1	4	3	1	3	1	0	0	1	1	1	0	0	0	0	0	441
*442	KIRKCALDY & ABBOTSHALL,	15840	17975	67	45	47	159	88	71	149	10	14	18	19	51	26	25	31	5	6	42	442
443	Largo,	2234	2324	6	3	6	15	8	7	15	0	7	3	2	12	7	5	1	0	0	1	443
444	LESLIE,	4345	3886	6	9	5	20	11	9	18	2	2	4	4	10	6	4	2	1	0	3	444
445	Leuchars,	2185	2370	10	6	5	21	11	10	19	2	5	3	1	9	5	4	1	1	0	2	445
446	Logie,	390	360	0	1	0	1	0	1	1	0	1	0	0	1	1	0	0	0	0	0	446
447	Markinch—(1) Markinch,	3968	4247	9	5	5	19	7	12	19	0	10	10	4	24	9	15	2	2	1	5	447
	(2) Windygates,	1394	1551	5	2	6	13	6	7	13	0	3	0	1	4	0	4	0	0	1	1	
448	Monimail,	834	769	1	0	0	1	0	1	1	0	1	0	0	1	1	0	0	0	0	0	448
449	Moonzie,	148	128	0	0	0	0	0	0	0	0	0	0	0	0	0	0	0	0	0	0	449
450	NEWBURGH,	2231	1852	1	5	3	9	5	4	7	2	4	3	4	11	5	6	2	[illegible]	0	2	450
451	Newburn,	344	322	1	0	1	2	2	0	2	0	1	0	1	2	0	2	0	0	0	0	451
452	PITTENWEEM,	2119	1991	3	3	11	17	8	9	17	0	1	1	2	4	1	3	1	0	0	1	452
453	ST ANDREWS & ST LEONARDS,	8604	8755	14	29	13	56	29	27	50	6	9	8	9	26	5	21	5	4	0	9	453
454	St Monance (or Abercrombie),	2054	1998	2	4	2	8	2	6	8	0	0	0	1	1	1	0	0	0	0	0	454

No. of Dist.	REGISTRATION DISTRICTS.	POPULATION. Census 1881	POPULATION. Census 1891	BIRTHS. July	Aug	Sep.	Total	Males	Fem.	Legit.	Illegit.	DEATHS. July	Aug	Sep.	Total	Mal	Fem	MARRIAGES. July	Aug	Sep.	Tot	No. of Dist.
	FIFE—*continued.*																					
455	Saline,	858	760	3	1	4	8	4	4	8	0	1	1	4	6	3	3	0	1	2	3	455
456	SCOONIE,	3730	4693	8	11	16	35	11	24	34	1	4	7	5	16	7	9	8	1	1	10	456
457	Strathmiglo,	2077	1772	1	1	3	5	3	2	5	0	2	2	4	8	4	4	2	0	1	3	457
458*a*	Torryburn,	833	1032	3	3	3	9	6	3	9	0	2	1	1	4	1	3	2	0	0	2	458*a*
458*b*	TULLIALLAN,	2207	2177	4	4	1	9	3	6	7	2	4	3	3	10	5	5	2	0	2	4	458*b*
459	WEMYSS—(1) Wemyss,	2711	3024	9	10	10	29	16	13	29	0	2	2	9	13	8	5	2	1	4	7	459
	(2) BUCKHAVEN,	5097	7510	33	31	23	87	47	40	84	3	10	5	10	25	16	9	7	2	1	10	
	15. KINROSS.																					
460	Cleish,	509	539	6	2	0	8	6	2	8	0	1	1	0	2	1	1	0	0	0	0	460
461	Fossoway and Tulliebole,	1224	1053	1	5	3	9	4	5	9	0	1	2	1	4	2	2	1	0	0	1	461
462	Kinross,	2492	2385	6	9	3	18	12	6	18	0	1	4	3	8	3	5	0	0	0	0	462
463	Orwell,	2031	1852	3	5	1	9	5	4	9	0	3	2	1	6	0	6	2	0	0	2	463
464	Portmoak,	1020	844	4	0	4	8	4	4	8	0	3	2	0	5	3	2	0	0	0	0	464
	16. CLACKMANNAN.																					
465*a*	ALLOA,	13477	15862	46	38	26	110	57	53	106	4	14	26	12	52	34	18	8	6	8	22	465*a*
465*b*	ALVA,	6084	6366	11	16	11	38	18	20	33	5	6	8	6	20	7	13	2	6	2	10	465*b*
466	Clackmannan,	2760	2996	7	5	5	17	9	8	15	2	1	0	3	4	3	1	2	1	1	4	466
467	Dollar,	2500	2221	6	0	3	9	4	5	8	1	4	1	0	5	3	2	0	1	0	1	467
468	TILLICOULTRY,	5344	5695	15	12	13	40	22	18	37	3	4	7	4	15	8	7	5	1	1	7	468
	V. WEST-MIDLAND DIVISION.																					
	17. STIRLING.																					
469	Airth,	1362	1325	3	5	4	12	5	7	11	1	0	1	2	3	2	1	3	0	0	3	469
470	ALVA (now 465*b* *supra*).																					470
471	Baldernock,	569	553	0	3	0	3	0	3	2	1	1	0	0	1	0	1	0	0	0	0	471
472	Balfron,	1327	1203	3	0	3	6	5	1	6	0	1	4	1	6	1	5	0	0	0	0	472
†473	Bothkennar,	1798	2025	7	5	6	18	10	8	18	0	3	1	3	7	3	4	2	1	0	3	473
474	Buchanan,	550	658	0	1	0	1	0	1	1	0	0	0	0	0	0	0	1	0	0	1	474
475	CAMPSIE,	5873	5338	13	16	13	42	28	14	40	2	7	3	4	14	3	11	5	1	3	9	475
476	DENNY—(1) DENNY,	4228	4813	15	18	17	50	21	29	47	3	10	9	5	24	17	7	2	3	0	5	476
	(2) Haggs,	1500	1560	7	9	8	24	13	11	24	0	2	1	4	7	3	4	1	0	1	2	
477	Drymen,	1431	1512	2	3	1	6	2	4	5	1	4	1	2	7	6	1	0	0	0	0	477
478	DUNIPACE,	1874	1716	5	5	3	13	4	9	11	2	3	2	1	6	4	2	0	1	1	2	478
†479	FALKIRK,	21543	26192	110	114	92	316	164	152	302	14	33	40	44	117	69	48	54	14	17	85	479
480	Fintry,	414	357	0	0	0	0	0	0	0	0	1	0	0	1	0	1	0	0	0	0	480

481*a*	Gargunnock,	698	674	0	3	0	3	2	1	3	0	1	1	0	2	1	1	0	0	0	0	481*a*
* 481*b*	GRANGEMOUTH,	4640	6525	27	25	16	68	32	36	68	0	7	7	8	22	12	10	9	3	1	13	481*b*
482	Killearn,	1131	1182	3	2	2	7	1	6	6	1	1	1	0	2	1	1	0	0	0	0	482
483	KILSYTH,	6840	7424	33	28	26	87	42	45	81	6	12	14	19	45	24	21	11	2	3	16	483
484	Kippen,	1449	1486	4	1	6	11	5	6	9	2	4	0	1	5	3	2	1	0	0	1	484
485*a*	LARBERT,	6346	8340	22	33	36	91	55	36	87	4	19	14	19	52	31	21	7	4	9	20	485*a*
485*b*	LOGIE,	4012	4252	4	7	6	17	4	13	17	0	3	5	4	12	4	8	4	1	0	5	485*b*
486	Muiravonside,	2713	3671	20	16	18	54	27	27	49	5	5	3	6	14	9	5	6	1	1	8	486
† 487	Polmont,	3810	4582	19	23	15	57	31	26	55	2	10	4	2	16	6	10	11	1	4	16	487
* 488	ST NINIANS—(1) ST NINIANS,	5465	5110	11	7	8	26	18	8	24	2	3	5	4	12	4	8	6	1	3	10	488
	(2) BANNOCKBURN,	4331	3620	15	18	18	51	30	21	48	3	9	5	13	27	17	10	4	1	1	6	
489	SLAMANNAN,	6428	7221	18	33	18	69	31	38	63	6	2	8	4	14	5	9	3	1	1	5	489
†490	STIRLING,	14107	15011	42	38	34	114	59	55	104	10	18	29	19	66	24	42	17	6	9	32	490
491	Strathblane,	1343	1671	4	2	2	8	3	5	8	0	1	0	0	1	0	1	2	1	1	4	491
	18. DUMBARTON.																					
492	Arrochar,	517	1457	1	1	0	2	1	1	2	0	1	1	2	4	2	2	0	0	0	0	492
493	BONHILL,	12524	14379	30	25	32	87	40	47	82	5	21	20	8	49	27	22	13	5	7	25	493
† 494	CARDROSS—(1) Cardross,	1367	1301	7	4	3	14	6	8	14	0	1	1	1	3	2	1	0	0	0	0	494
	(2) RENTON,	4516	5459	13	17	20	50	25	25	48	2	9	4	1	14	7	7	9	0	3	12	
495	Cumbernauld,	4270	4283	12	15	14	41	20	21	40	1	6	5	6	17	10	7	2	0	2	4	495
*496	DUMBARTON,	14384	17855	41	70	56	167	89	78	159	8	22	25	31	78	37	41	20	11	9	40	496
497	Kilmaronock,	927	900	1	1	1	3	2	1	3	0	2	0	2	4	1	3	0	0	1	1	497
498	KIRKINTILLOCH,	10591	12427	42	34	48	124	63	61	118	6	23	28	29	80	49	31	11	2	3	16	498
499	Luss,	719	633	1	2	0	3	2	1	3	0	2	2	0	4	1	3	0	0	0	0	499
500	NEW or EAST KILPATRICK,	7414	8309	37	30	24	91	50	41	87	4	10	9	6	25	17	8	2	1	2	5	500
501	OLD or WEST KILPATRICK,	8862	17775	99	89	79	267	134	133	264	3	28	30	34	92	50	42	24	7	8	39	501
502	Roseneath—(1) Roseneath,	858	900	2	0	2	4	2	2	4	0	1	1	4	6	1	5	0	0	0	0	502
	(2) Kilcreggan and Cove,	1136	1164	0	3	1	4	1	3	4	0	1	0	1	2	1	1	1	0	0	1	
503	Row,	10097	11172	19	21	21	61	26	35	59	2	14	19	14	47	18	29	5	1	7	13	503
	19. ARGYLL.																					
	Mainland.																					
†504	Ardchattan,	810	709	0	3	0	3	2	1	3	0	3	0	0	3	3	0	0	0	0	0	504
*505	Ardnamurchan—(1) Aharacle,	1425	1318	2	1	1	4	4	0	4	0	0	1	0	1	0	1	0	0	0	0	505
	[(2) Arisaig.—Now 91*b*. *supra*].																					
	(3) Sunart (or Strontian),	633	614	2	1	2	5	1	4	4	1	2	1	2	5	1	4	0	0	0	0	
	(4) Western Ardnamurchan,	911	775	1	2	0	3	1	2	3	0	0	0	0	0	0	0	0	1	0	1	
* 506	Ballachulish and Corran of Ardgour,	749	757	2	0	1	3	1	2	2	1	0	1	0	1	1	0	0	0	0	0	506
507	CAMPBELTOWN,	9755	10260	23	26	24	73	36	37	68	5	5	8	10	23	9	14	7	5	0	12	507
508	Craignish,	444	389	2	0	2	4	2	2	3	1	2	0	1	3	1	2	0	0	0	0	508
* 509	Cumlodden and Minard,	1142	912	0	0	2	2	2	0	2	0	0	1	1	2	1	1	0	0	0	0	509
510	DUNOON and KILMUN—(1) DUNOON,	6821	7287	16	16	9	41	21	20	38	3	18	23	17	58	34	24	2	4	1	7	510
	(2) Kilmun,	1181	1396	2	2	1	5	1	4	5	0	6	2	1	9	5	4	0	0	1	1	
11	Glassary,	1234	1032	2	1	1	4	2	2	2	2	2	2	2	6	2	4	2	0	0	2	511

No. of Dist.	REGISTRATION DISTRICTS.	POPULATION. Census 1881	POPULATION. Census 1891	BIRTHS. July	Aug	Sep.	Total	Males	Fem.	Legit	Illegit	DEATHS. July	Aug	Sep.	Total	Mal	Fem	MARRIAGES. July	Aug	Sep.	Tot	No. of Dist.
	ARGYLL—*continued.*																					
†512	Glenorchy and Inishail,	761	1252	1	1	0	2	2	0	2	0	0	0	0	0	0	0	0	0	0	0	512
*513	INVERARAY,	1407	1261	0	4	1	5	3	2	5	0	1	1	1	3	2	1	1	0	1	2	513
514	Inverchaolain,	407	359	0	0	0	0	0	0	0	0	0	1	0	1	0	1	0	0	0	0	514
*515	Kilbrandon and Kilchattan,	1921	1677	5	3	4	12	4	8	11	1	2	1	3	6	3	3	0	0	0	0	515
†516	Kilcalmonell,	583	502	3	2	1	6	4	2	6	0	0	1	0	1	1	0	0	0	0	0	516
	(516 (2) Kilberry now 533 (2) *infra*).																					
*517	Kilchrenan, etc.—(1) Kilchrenan,	406	406	1	1	1	3	2	1	3	0	1	0	1	2	1	1	0	0	0	0	517
	(2) Dalavich,	226	158	0	1	0	1	0	1	1	0	0	0	0	0	0	0	0	0	0	0	
518	Kilfinan,	2153	2074	6	6	3	15	9	6	15	0	4	2	3	9	7	2	0	0	0	0	518
519	Killean and Kilchenzie,	1368	1293	0	0	2	2	1	1	2	0	0	1	1	2	2	0	0	1	1	2	519
*520	Kilmallie,	3408	3448	6	9	8	23	15	8	22	1	6	3	3	12	5	7	3	0	5	8	520
521	Kilmartin,	811	695	2	3	3	8	2	6	8	0	0	0	1	1	0	1	0	1	0	1	521
522	Kilmodan,	323	351	0	1	0	1	0	1	1	0	0	0	1	1	0	1	0	0	0	0	522
523	KILMORE AND KILBRIDE,	5142	5729	9	17	8	34	18	16	27	7	6	11	6	23	11	12	6	1	2	9	523
524	Kilninver, etc.—(1) Kilninver,	224	200	0	0	2	2	1	1	1	1	0	0	0	0	0	0	0	0	0	0	524
	(2) Kilmelford,	188	207	0	0	0	0	0	0	0	0	0	0	0	0	0	0	0	0	0	0	
*525	Lismore, etc.—(1) Lismore,	738	681	0	2	1	3	1	2	3	0	1	0	0	1	1	0	0	0	0	0	525
	(2) Appin,	762	669	2	1	0	3	2	1	3	0	1	1	0	2	2	0	1	0	0	1	
	(3) Glencoe and Ballachulish,	1444	1480	5	3	2	10	5	5	9	1	1	3	2	6	4	2	1	1	0	2	
	(4) Duror,	489	412	0	2	0	2	1	1	2	0	1	0	0	1	0	1	0	1	0	1	
*526	Lochgilphead,	3605	3458	5	2	6	13	5	8	13	0	9	11	7	27	12	15	0	0	1	1	526
527	Lochgoilhead, etc.—(1) Lochgoilhead,	540	520	2	2	1	5	4	1	5	0	1	0	0	1	1	0	0	0	0	0	527
	(2) Kilmorich,	330	267	0	1	0	1	0	1	1	0	0	1	0	1	0	1	0	0	1	1	
528	Morvern,	828	820	1	1	2	4	1	3	4	0	0	0	1	1	1	0	1	0	0	1	528
*529	Muckairn,	1411	1506	1	2	3	6	4	2	6	0	3	1	2	6	5	1	2	0	1	3	529
530	North Knapdale,	927	867	2	1	3	6	4	2	6	0	0	0	1	1	0	1	0	0	0	0	530
†531	Saddell, etc.—(1) Saddell,	686	757	1	1	1	3	1	2	2	1	1	2	0	3	0	3	1	0	0	1	531
	(2) Skipness,	470	395	0	1	0	1	0	1	1	0	0	0	0	0	0	0	0	0	0	0	
532	Southend,	955	844	1	0	2	3	2	1	3	0	1	0	0	1	0	1	0	1	0	1	532
†533	South Knapdale—(1) South Knapdale,	453	463	0	1	0	1	1	0	1	0	0	0	1	1	1	0	0	0	0	0	533
	(2) Kilberry,	460	388	2	1	1	4	1	3	4	0	0	0	0	0	0	0	0	0	0	0	
534	Stralachlan, etc.—(1) Stralachlan,	358	270	0	0	0	0	0	0	0	0	0	0	0	0	0	0	0	0	1	1	534
	(2) Strachur,	574	478	0	1	1	2	0	2	2	0	1	1	0	2	1	1	0	0	0	0	
*535	Tarbert,	2017	2208	5	9	4	18	8	10	18	0	4	3	1	8	4	4	0	1	1	2	535
	Insular.																					
*536	Bowmore (or Kilarrow),	1875	1855	2	4	8	14	10	4	13	1	1	3	0	4	2	2	0	0	0	0	536
537	Gigha,	382	401	0	0	2	2	1	1	2	0	1	0	0	1	1	0	0	0	0	0	537
538	Iona (merged in 542).																					538

† 539	Jura, etc.—(1) Jura,	792	621	1	0	0	1	1	0	1	0	1	1	1	3	1	2	0	1	0	1	539
	(2) Colonsay,	397	381	0	0	0	0	0	0	0	0	0	0	0	0	0	0	0	0	0	0	
† 540	Kilchoman,	1687	1828	1	3	7	11	4	7	9	2	1	2	2	5	2	3	0	0	0	0	540
541	Kildalton and Oa,	2271	2027	4	5	1	10	6	4	9	1	1	2	4	7	6	1	1	0	0	1	541
542	Kilfinichen and Kilvickeon,	1990	1745	3	4	4	11	3	8	11	0	0	2	0	2	2	0	0	0	0	0	542
* 543	Kilmeny,	881	805	2	2	3	7	3	4	6	1	3	2	0	5	3	2	0	0	0	0	543
† 544	Kilninian and Kilmore—(1) Ulva,	228	222	1	0	0	1	1	0	1	0	0	0	0	0	0	0	0	0	0	0	544
	(2) Kilninian and Kilmore,	757	695	1	2	2	5	4	1	5	0	1	1	0	2	2	0	0	0	0	0	
* 545	Kinlochspelvie,	311	270	2	0	0	2	2	0	2	0	2	0	0	2	2	0	0	0	0	0	545
546	Oa (merged in 541).																					546
* 547	Portnahaven,	860	869	3	1	3	7	3	4	4	3	0	3	3	6	1	5	0	0	0	0	547
* 548	Salen,	600	521	0	0	2	2	1	1	2	0	0	0	1	1	1	0	0	0	0	0	548
* 549	Tobermory,	1342	1265	5	1	3	9	4	5	8	1	4	0	0	4	2	2	0	0	0	0	549
* 550	Torosay,	396	358	0	0	1	1	0	1	1	0	0	1	1	2	2	0	0	0	0	0	550
551	Tyree, etc.—(1) Tyree,	2733	2452	6	3	1	10	5	5	9	1	3	0	1	4	3	1	0	0	0	0	551
	(2) Coll,	643	522	0	1	0	1	1	0	1	0	1	1	0	2	2	0	0	0	0	0	
	20. BUTE.																					
552	Cumbrae,	1879	1801	4	2	0	6	2	4	6	0	4	4	3	11	7	4	0	0	1	1	552
† 553	Kilbride—(1) Brodick,	837	912	0	4	1	5	3	2	5	0	2	0	2	4	3	1	1	0	0	1	553
	(2) Kilbride,	1183	1276	0	2	1	3	2	1	3	0	4	0	1	5	2	3	0	0	0	0	
† 554	Kilmory—(1) Kilmory,	1188	1045	1	0	1	2	2	0	2	0	1	0	0	1	1	0	0	0	0	0	554
	(2) Shiskine,	917	925	0	0	1	1	0	1	1	0	1	0	1	2	1	1	0	0	0	0	
555	Kingarth,	1260	1062	1	2	0	3	0	3	3	0	1	0	1	2	0	2	0	1	0	1	555
* 556	Lochranza,	637	692	2	3	0	5	2	3	5	0	2	0	1	3	0	3	0	0	0	0	556
557	North Bute,	1427	1583	2	2	2	6	4	2	6	0	4	4	3	11	8	3	1	0	0	1	557
558	ROTHESAY,	8329	9108	18	20	21	59	26	33	57	2	20	27	9	56	28	28	1	0	7	8	558
	VI. SOUTH-WESTERN DIVISION.																					
	21. RENFREW.																					
559a	ABBEY (merged in 572 (2) & 573 *infra*)																					559a
* 559b	Bridge of Weir,	1424	1760	8	8	4	20	8	12	20	0	1	3	6	10	4	6	1	0	0	1	559b
560	CATHCART—Glasgow portion,	8983	11957	40	35	32	107	56	51	106	1	24	33	19	76	39	37	12	7	11	30	560
	Do. (LANDWARD),	3113	4552	15	16	13	44	25	19	42	2	6	2	3	11	5	6	5	3	2	10	
561	Eaglesham,	1385	1207	3	3	3	9	7	2	9	0	5	2	4	11	6	5	0	0	1	1	561
562	EASTWOOD—Glasgow portion,	1119	2298	3	3	8	14	8	6	14	0	1	2	2	5	3	2	3	0	3	6	562
	Do. (LANDWARD),	12796	13744	48	51	38	137	62	75	130	7	22	17	20	59	24	35	16	7	7	30	
563	Erskine,	1653	1691	3	4	2	9	4	5	8	1	2	0	1	3	2	1	0	0	0	0	563
564	GREENOCK—(1) East,	33706	32883	106	83	97	286	150	136	280	6	32	51	48	131	59	72	23	12	13	48	564
	Do. (Landward),	68	54	1	0	0	1	1	0	1	0	0	0	0	0	0	0	0	0	0	0	
	(2) West,	32998	30540	97	83	84	264	129	135	253	11	47	57	56	160	81	79	45	28	23	96	
	Do. (Landward),	44	35	1	0	0	1	0	1	1	0	0	0	0	0	0	0	0	0	0	0	
† 565	Houstoun and Killellan,	1616	1389	5	1	1	7	2	5	5	2	1	0	3	4	2	2	1	1	0	2	565
566	Inchinnan,	508	567	0	1	1	2	1	1	2	0	2	2	0	4	1	3	0	0	0	0	566

No. of Dist.	REGISTRATION DISTRICTS.	POPULATION. Census 1881	POPULATION. Census 1891	BIRTHS. July	Aug	Sep.	Total	Males	Fem.	Legit.	Illegit.	DEATHS. July	Aug	Sep.	Total	Mal	Fem	MARRIAGES. July	Aug	Sep.	Tot	No. of Dist.
	RENFREW—*continued.*																					
567	INVERKIP—(1) Inverkip,	1295	1253	1	2	0	3	2	1	3	0	2	2	0	4	4	0	1	0	0	1	567
	(2) GOUROCK,	4064	5288	6	15	9	30	14	16	27	3	19	17	18	54	27	27	2	3	5	10	
† 568	KILBARCHAN—(1) KILBARCHAN,	3514	3262	7	8	7	22	9	13	21	1	8	3	2	13	8	5	1	3	2	6	568
	(2) Linwood,	2505	2646	5	4	9	18	10	8	17	1	0	6	9	15	5	10	0	0	0	0	
569	Kilmalcolm,	2708	3649	5	4	7	16	8	8	16	0	1	3	3	7	4	3	0	0	0	0	569
570	Lochwinnoch,	3369	3477	12	8	8	28	20	8	26	2	5	5	5	15	10	5	5	0	3	8	570
571	Mearns—(1) Busby,	1650	1421	3	4	3	10	6	4	9	1	1	2	1	4	2	2	0	0	0	0	571
	(2) Newton Mearns,	2315	2005	1	6	4	11	7	4	10	1	2	3	5	10	5	5	3	0	0	3	
* 572	NEILSTON—(1) NEILSTON,	4631	4015	12	11	8	31	17	14	29	2	8	2	3	13	7	6	4	5	1	10	572
	(2) BARRHEAD & LEVERN,	9430	9976	45	36	24	105	58	47	97	8	11	7	13	31	15	16	11	8	5	24	
573	PAISLEY—(1) PAISLEY	55638	66425	192	195	179	566	293	273	544	22	108	129	102	339	163	176	62	70	39	171	573
	Do. (Landward),	2733	2870	8	6	12	26	14	12	25	1	10	11	8	29	19	10	1	1	0	2	
	(2) JOHNSTONE & ELDERSLIE,	11488	12088	33	31	42	106	62	44	100	6	18	16	12	46	20	26	19	10	7	36	
574	PORT-GLASGOW,	13335	14708	41	43	66	150	72	78	146	4	25	16	20	61	28	33	23	5	14	42	574
575	RENFREW,	7408	9307	43	50	31	124	65	59	117	7	22	28	25	75	32	43	11	2	4	17	575
	22. AYR.																					
* 576	ARDROSSAN—(1) OLD ARDROSSAN,	3686	4549	22	14	14	50	29	21	49	1	6	6	7	19	5	14	3	4	2	9	576
	(2) NEW ARDROSSAN,	4098	5362	12	10	10	32	10	22	32	0	3	7	2	12	6	6	1	1	3	5	
577	Auchinleck—(1) Auchinleck,	2199	2179	11	6	5	22	12	10	20	2	2	2	5	9	1	8	2	2	1	5	577
	(2) Lugar,	4388	3924	14	9	12	35	25	10	29	6	3	6	6	15	9	6	3	1	2	6	
578	AYR—(1) AYR,	22807	26318	77	63	74	214	118	96	202	12	40	47	51	138	73	65	25	14	10	49	578
	(2) St Quivox,	1270	1138	5	3	6	14	11	3	14	0	3	0	1	4	2	2	0	2	0	2	
579	Ballantrae,	1442	1268	2	1	0	3	3	0	3	0	1	1	0	2	0	2	0	1	0	1	579
580	Barr,	600	549	2	2	0	4	2	2	4	0	1	0	1	2	0	2	0	0	0	0	580
581	BEITH,	6555	7126	19	14	18	51	27	24	49	2	3	9	4	16	7	9	6	6	2	14	581
582	Colmonell—(1) Colmonell,	1132	988	4	2	2	8	2	6	8	0	0	1	2	3	2	1	0	0	0	0	582
	(2) Barrhill,	1059	912	0	1	2	3	2	1	3	0	1	0	2	3	1	2	0	0	1	1	
583	Coylton—(1) Coylton,	2050	2097	9	4	6	19	8	11	19	0	3	0	1	4	4	0	1	1	2	4	583
	(2) Rankinston,	1050	570	8	1	0	9	4	5	9	0	1	0	0	1	0	1	4	0	0	4	
584*a*	Craigie,	590	552	0	1	1	2	2	0	2	0	0	1	1	2	1	1	0	1	0	1	584*a*
* 584*b*	Crosshill,	1285	1178	5	0	7	12	9	3	12	0	2	0	0	2	1	1	0	0	1	1	584*b*
585	Dailly,	2226	1830	1	1	4	6	4	2	6	0	0	3	3	6	4	2	1	2	1	4	585
† 586	Dalmellington—(1) Dalmellington,	2888	2568	4	9	7	20	10	10	19	1	3	6	4	13	7	6	0	0	3	3	586
	(2) Waterside,	3282	2320	11	6	15	32	16	16	32	0	2	2	1	5	3	2	5	1	2	8	
587	DALRY,	10215	8164	25	19	15	59	34	25	56	3	11	15	17	43	19	24	8	2	2	12	587
† 588	Dalrymple,	950	1018	3	2	2	7	3	4	7	0	1	1	1	3	1	2	1	0	3	4	588
589	Dreghorn,	3949	4057	12	10	8	30	21	9	28	2	2	6	5	13	6	7	7	2	3	12	589
† 590	DUNDONALD—(1) Dundonald,	1509	1166	3	3	2	8	5	3	8	0	2	0	2	4	2	2	1	0	0	1	590
	(2) TROON,	2587	3849	9	16	13	38	15	23	36	2	6	7	4	17	9	8	3	1	3	7	

591	Dunlop,	1363	1410	4	3	4	11	7	4	10	1	0	1	2	3	1	2	2	0	0	2	591
592	Fenwick,	1152	1007	2	2	1	5	1	4	5	0	3	1	1	5	0	5	0	0	0	0	592
593	GALSTON,	6006	6408	19	20	13	52	29	23	49	3	6	8	7	21	13	8	10	1	3	14	593
594	GIRVAN,	5480	4906	10	11	6	27	15	12	24	3	10	7	2	19	8	11	0	1	2	3	594
* 595	IRVINE,	10022	10671	25	33	30	88	45	43	83	5	19	17	27	63	30	33	7	7	5	19	595
596	KILBIRNIE,	5243	5468	27	21	20	68	28	40	58	10	8	4	9	21	7	14	9	4	4	17	596
597	KILMARNOCK,	23904	26140	90	84	76	250	132	118	243	7	34	46	42	122	66	56	37	18	14	69	597
	Do. (Landward),	1960	1828	5	4	3	12	7	5	9	3	2	2	2	6	4	2	1	2	1	4	
598	Kilmaurs,	3704	4453	18	15	7	40	20	20	36	4	4	9	3	16	8	8	4	1	1	6	598
599	KILWINNING,	7037	7007	41	26	18	85	46	39	80	5	12	9	14	35	17	18	3	6	0	9	599
† 600	Kirkmichael,	969	885	2	3	0	5	2	3	4	1	0	0	0	0	0	0	1	0	0	1	600
† 601	Kirkoswald,	1540	1477	2	3	3	8	4	4	8	0	1	0	0	1	1	0	0	0	0	0	601
602	LARGS—(1) LARGS,	4196	4241	9	6	7	22	10	12	22	0	8	9	5	22	10	12	1	3	1	5	602
	(2) Skelmorlie,	953	1079	1	1	0	2	2	0	2	0	3	1	2	6	5	1	0	0	0	0	
603	LOUDOUN,	5239	6379	21	17	15	53	25	28	51	2	9	8	6	23	7	16	9	2	8	19	603
604	Mauchline,	2504	2339	4	9	6	19	11	8	16	3	2	3	3	8	7	1	3	1	1	5	604
† 605	MAYBOLE,	6558	7536	21	15	19	55	24	31	50	5	4	10	9	23	14	9	14	1	3	18	605
606	Monkton and Prestwick,	2121	2608	6	12	7	25	16	9	25	0	8	7	1	16	8	8	3	1	1	5	606
607	MUIRKIRK,	5123	5165	17	13	17	47	27	20	44	3	4	4	2	10	5	5	5	2	0	7	607
608	New Cumnock,	3781	4419	22	12	13	47	26	21	43	4	4	4	5	13	8	5	7	1	3	11	608
609	Ochiltree,	1681	1910	8	7	10	25	9	16	25	0	1	1	1	3	1	2	2	0	0	2	609
610*a*	OLD CUMNOCK,	4955	4811	15	17	11	43	20	23	40	3	2	3	6	11	8	3	3	3	1	7	610*a*
* 610*b*	Patna,	1179	908	4	2	1	7	4	3	7	0	1	1	1	3	2	1	1	0	1	2	610*b*
611	RICCARTON—(1) RICCARTON, Kilmarnock portion,	1940	2307	9	8	6	23	11	12	22	1	7	1	3	11	7	4	4	0	2	6	611
	Do. (Landward)	1306	1158	2	3	1	6	3	3	6	0	3	2	2	7	3	4	0	0	0	0	
	(2) HURLFORD,	3821	3852	16	12	12	40	15	25	34	6	5	6	6	17	8	9	5	0	0	5	
612	St Quivox (now 578 (2) *supra*).																					612
613	SORN—(1) Sorn,	1617	1461	4	3	1	8	3	5	8	0	1	1	2	4	2	2	1	2	0	3	613
	(2) CATRINE,	2638	2458	2	7	4	13	6	7	12	1	5	1	1	7	3	4	1	2	0	3	
614	Stair,	740	1289	0	2	6	8	4	4	8	0	1	1	0	2	0	2	2	1	1	4	614
615	STEVENSTON,	5694	6209	25	32	34	91	44	47	82	9	12	11	18	41	19	22	6	2	2	10	615
616	STEWARTON,	4309	3804	9	5	5	19	8	11	16	3	6	8	5	19	4	15	4	1	1	6	616
† 617	Straiton,	701	633	3	0	1	4	1	3	4	0	1	0	1	2	1	1	0	0	0	0	617
618	Symington,	697	621	1	1	1	3	2	1	3	0	0	0	0	0	0	0	0	0	0	0	618
619	Tarbolton,	3599	3586	10	6	9	25	9	16	24	1	5	11	0	16	7	9	3	1	0	4	619
† 620	West Kilbride,	2058	2271	5	4	3	12	5	7	10	2	3	3	5	11	5	6	2	2	0	4	620
	23. LANARK.																					
621	AVONDALE,	5466	5069	14	14	8	36	17	19	36	0	5	11	4	20	14	6	3	2	3	8	621
* 622	BARONY—																					622
	(1) MARYHILL, Glasgow portion,	17508	25679	134	150	136	420	229	191	399	21	48	42	52	142	75	67	40	23	19	82	
	Do. (Landward),	877	995	1	3	2	6	2	4	6	0	2	0	2	4	3	1	1	0	1	2	
	(2) SHETTLESTON, Gl'g'w portion,	—	18	0	0	0	0	0	0	0	0	0	0	0	0	0	0	0	0	0	0	
	Do. (LANDWARD),	9238	12573	68	69	63	200	120	80	197	3	34	32	26	92	50	42	11	4	5	20	
623	Biggar,	2128	1902	4	4	1	9	2	7	9	0	4	1	2	7	4	3	0	0	1	1	623
624	BLANTYRE,	9760	11352	53	47	37	137	70	67	132	5	22	22	16	60	28	32	20	6	13	39	624

No. of Dist.	REGISTRATION DISTRICTS.	POPULATION.		BIRTHS.								DEATHS.						MARRIAGES.				No. of Dist.
		Census 1881	Census 1891	July	Aug	Sep.	Total	Males	Fem.	Legit.	Illegit.	July	Aug	Sep.	Total	Mal	Fem	July	Aug	Sep.	Tot.	
	LANARK—*continued.*																					
625	BOTHWELL—(1) BOTHWELL,	7865	11490	41	45	47	133	71	62	126	7	16	20	16	52	26	26	28	5	8	41	625
	(2) HOLYTOWN,	10427	11553	63	63	60	186	96	90	174	12	22	23	24	69	37	32	18	3	5	26	
	(3) BELLSHILL,	7123	8319	49	51	57	157	80	77	155	2	17	28	23	68	43	25	14	2	4	20	
626*a*	CADDER—(1) WESTERN,	3507	3927	9	17	7	33	15	18	32	1	4	5	1	10	4	6	4	2	0	6	626*a*
	(2) Eastern,	3458	4305	12	18	12	42	25	17	39	3	13	5	8	26	13	13	4	4	0	8	
* 626*b*	Calderhead,	4158	4528	24	27	24	75	38	37	72	3	4	9	12	25	11	14	5	4	5	14	626*b*
627	CAMBUSLANG,	9447	15364	46	64	83	193	88	105	182	11	24	24	22	70	45	25	29	8	14	51	627
† 628	CAMBUSNETHAN,	19286	21142	75	86	66	227	103	124	214	13	34	30	21	85	39	46	22	13	8	43	628
629	CARLUKE,	8552	8058	32	21	16	69	32	37	66	3	10	16	6	32	18	14	7	1	6	14	629
630	Carmichael,	770	593	2	4	3	9	5	4	7	2	1	2	1	4	0	4	1	1	0	2	630
631	Carmunnock,	722	703	1	2	2	5	3	2	5	0	2	0	2	4	3	1	0	0	1	1	631
632	Carnwath—(1) Carnwath,	2546	2502	15	10	7	32	16	16	29	3	6	2	6	14	8	6	2	0	1	3	632
	(2) Forth,	2072	1526	5	8	8	21	14	7	16	5	2	0	3	5	4	1	1	1	2	4	
	(3) Haywood,	1213	1296	5	3	2	10	4	6	10	0	1	0	0	1	1	0	0	0	1	1	
633	Carstairs,	1955	1977	4	1	5	10	3	7	10	0	0	3	2	5	1	4	0	1	0	1	633
634	Covington and Thankerton,	444	396	0	0	0	0	0	0	0	0	0	0	2	2	0	2	0	1	0	1	634
635	Crawford—(1) Crawford,	698	636	1	2	0	3	2	1	3	0	1	1	1	3	1	2	0	0	0	0	635
	(2) Leadhills,	1065	998	1	0	3	4	1	3	4	0	0	0	5	5	3	2	2	0	0	2	
636	Crawfordjohn,	843	789	3	0	3	6	5	1	5	1	1	0	2	3	1	2	0	0	2	2	636
637	Culter,	428	420	2	1	0	3	1	2	3	0	0	2	0	2	1	1	0	0	0	0	637
638	DALSERF—(1) LARKHALL,	7063	8845	40	26	35	101	54	47	96	5	12	25	18	55	29	26	22	6	3	31	638
	(2) Dalserf,	2675	2965	15	7	10	32	15	17	30	2	7	5	6	18	10	8	3	2	0	5	
639	DALZIEL,	16190	22974	117	131	109	357	170	187	347	10	44	48	53	145	78	67	43	12	22	77	639
640	Dolphinton,	292	248	1	2	0	3	3	0	2	1	0	0	0	0	0	0	0	1	0	1	640
641	Douglas,	2641	2266	9	4	7	20	10	10	17	3	1	5	2	8	3	5	2	1	1	4	641
642	Dunsyre,	254	191	3	0	0	3	2	1	3	0	0	1	0	1	1	0	0	0	0	0	642
643	East Kilbride,	4090	3861	9	9	8	26	16	10	25	1	0	6	6	12	6	6	1	0	0	1	643
*644	GLASGOW—																					644
	(1) Bridgeton,	39630	44342	179	172	155	506	249	257	479	27	134	115	103	352	178	174	60	19	21	100	
	(2) Camlachie,	37994	43690	162	153	154	469	247	222	439	30	92	75	59	226	108	118	54	14	16	84	
	(3) Dennistoun,	51656	63371	246	255	209	710	357	353	686	24	185	181	169	535	309	226	78	38	45	161	
	Do. (Landward),	471	517	0	0	1	1	0	1	1	0	0	0	0	0	0	0	0	0	1	1	
	(4) Calton,	37450	36154	106	89	80	275	150	125	260	15	58	55	53	166	75	91	94	23	20	137	
	(5) Blackfriars,	33961	31610	119	111	104	334	164	170	223	111	48	51	41	140	75	65	45	20	31	96	
	(6) St Rollox,	43395	50377	173	167	167	507	242	265	466	41	107	103	121	331	175	156	48	10	23	81	
	Do. (Landward),	40	49	0	0	0	0	0	0	0	0	0	0	0	0	0	0	0	0	0	0	
	(7) Blythswood,	30521	29311	56	33	44	133	63	70	117	16	40	35	34	109	58	51	130	119	131	380	
	(8) Milton,	35572	38737	134	144	122	400	201	199	373	27	68	67	62	197	89	108	60	29	17	106	
	(9) Kelvin,	53794	67634	141	160	138	439	229	210	411	28	124	127	99	350	186	164	45	39	61	145	
	(10) Anderston,	39006	42263	133	148	108	389	198	191	372	17	66	51	63	180	91	89	56	20	36	112	

	(11) Hutchesontown, -	50394	59750	238	233	182	653	347	306	625	28	92	97	92	281	133	148	52	11	24	87		
	(12) Gorbals, - -	44246	49939	134	111	81	326	185	141	311	15	83	60	57	200	99	101	94	41	43	178		
	(13) Tradeston, - -	23508	27436	68	55	48	171	89	82	163	8	39	38	35	112	52	60	15	13	25	53		
	(14) Kinning Park, - -	17344	19612	27	48	45	120	63	57	117	3	23	23	19	65	34	31	32	8	29	69		
	Do. (LANDWARD),	11552	13679	45	67	45	157	85	72	150	7	28	22	15	65	33	32	18	5	8	31		
645	Glassford, - - - -	1452	1317	3	2	4	9	6	3	9	0	1	2	1	4	3	1	0	0	0	0	645	
†646	GOVAN—(1) PLANTATION, -																					646	
	Glasgow portion, -	127	409	2	0	0	2	1	1	2	0	1	0	1	2	0	2	4	2	3	9		
	Govan portion, -	18278	22571	103	70	63	236	115	121	228	8	44	42	26	112	65	47	15	9	10	34		
	(2) GOVAN, - -																						
	Glasgow portion, -	467	548	3	8	3	14	10	4	14	0	1	1	1	3	2	1	0	0	0	0		
	Govan portion, -	31282	39018	178	171	133	482	230	252	467	15	91	77	55	223	112	111	41	17	26	84		
	(Landward), -	1761	2169	25	29	11	65	29	36	57	8	41	45	45	131	72	59	1	0	0	1		
	(3) PARTICK, - -																						
	Glasgow portion, -	11618	13928	20	13	17	50	24	26	50	0	13	10	11	34	12	22	6	2	10	18		
	Partick portion, -	27410	36538	153	156	141	450	230	220	440	10	53	51	60	164	74	90	48	19	33	100		
647	HAMILTON, - - -	23585	31023	129	123	124	376	191	185	360	16	58	43	67	168	83	85	46	18	27	91	647	
648	LANARK, - - -	7580	7110	24	14	14	52	31	21	47	5	13	8	15	36	17	19	5	1	5	11	648	
649	Lesmahagow—(1) Lesmahagow, -	68593	8423	21	22	23	65	35	31	66	0	15	5	10	30	15	15	13	4	2	19	649	
	(2) Kirkfieldbank, -	61356	1329	4	2	2	8	7	1	7	1	2	2	1	5	4	1	0	0	2	2		
650	Libberton, - - - -	625	486	2	0	2	4	1	3	4	0	0	1	1	2	1	1	0	0	0	0	650	
651	NEW MONKLAND,	27733	33743	117	98	110	325	180	145	307	18	43	50	46	139	66	73	44	16	10	70	651	
652	OLD MONKLAND—(1) WESTERN,	8597	9614	30	32	35	97	50	47	94	3	18	12	12	42	27	15	15	4	4	23	652	
	(2) COATBRIDGE,	24812	30034	123	98	113	334	174	160	319	15	49	53	51	153	79	74	40	15	21	76		
	Do. (Landward),	1676	2675	5	10	10	25	13	12	23	2	1	3	0	4	2	2	4	1	0	5		
	(3) Eastern, -	2321	2410	10	16	11	37	21	16	34	3	1	4	3	8	6	2	2	1	2	5		
653	Pettinain, - - - -	360	259	0	0	0	0	0	0	0	0	0	1	0	1	0	1	0	0	0	0	653	
654	RUTHERGLEN—																					654	
	Glasgow portion, - -	115	130	0	0	0	0	0	0	0	0	1	0	0	1	1	0	0	0	0	0		
	Rutherglen portion, -	13686	16048	72	60	58	190	95	95	187	3	43	36	33	112	62	50	23	4	3	30		
† 655	Shotts—(1) Middle District, -	1619	1610	13	6	7	26	14	12	25	1	7	8	5	20	12	8	2	1	0	3	655	
	(2) Eastern Do., -	3466	2822	12	13	13	38	23	15	37	1	4	3	9	16	10	6	2	0	1	3		
	(3) Western Do., -	2531	3148	13	16	7	36	19	17	36	0	1	10	7	18	8	10	5	1	4	10		
	(4) Northern Do., -	977	1416	0	5	2	7	2	5	7	0	0	1	2	3	2	1	1	0	2	3		
656	STONEHOUSE, - - -	3173	3400	8	10	8	26	16	10	25	1	6	5	5	16	6	10	4	0	1	5	656	
657	Symington, - - -	462	432	1	0	1	2	0	2	2	0	0	1	0	1	1	0	0	0	0	0	657	
658	Walston, - - - -	340	301	0	0	0	0	0	0	0	0	0	0	0	0	0	0	0	0	0	0	658	
659	Wandell and Lamington, - -	316	305	1	2	0	3	0	3	3	0	1	0	0	1	0	1	0	0	0	0	659	
660	Wiston and Roberton, - -	562	497	2	0	1	3	2	1	2	1	1	0	1	2	0	2	1	2	0	3	660	
	VII. SOUTH-EASTERN DIVISION.																						
	24. LINLITHGOW.																						
661	Abercorn, - - - -	856	863	1	2	6	9	6	3	9	0	0	1	0	1	1	0	0	0	0	0	661	
662	BATHGATE—(1) BATHGATE, -	6425	7557	54	30	26	110	55	55	104	6	13	13	6	32	18	14	12	5	3	20	662	
	(2) ARMADALE, -	3025	3802	17	15	12	44	24	20	43	1	3	6	3	12	6	6	8	3	3	14		
663	BORROWSTOUNNESS, ETC.—(1) BO'NESS	6088	6399	27	21	19	67	32	35	64	3	8	9	8	25	11	14	10	5	2	17	663	
	(2) CARRIDEN	1989	2453	12	10	10	32	14	18	30	2	6	2	4	12	6	6	7	1	2	10		
664	CARRIDEN (now 663 (2) *supra*).																					664	

No. of Dist.	REGISTRATION DISTRICTS.	POPULATION.		BIRTHS.								DEATHS.						MARRIAGES.				No. of Dist.
		Census 1881	Census 1891	July	Aug	Sep.	Total	Males	Fem.	Legit.	Illegit.	July	Aug	Sep.	Total	Mal	Fem	July	Aug	Sep	Tot.	
	LINLITHGOW—*continued.*																					
665	DALMENY—(1) Dalmeny,	1068	1349	7	0	2	9	3	6	9	0	0	1	1	2	2	0	2	1	1	4	665
	(2) QUEENSFERRY,	1966	1531	12	6	6	24	10	14	23	1	1	5	2	8	8	0	1	1	4	6	
666	Ecclesmachen,	406	506	0	0	3	3	2	1	3	0	0	0	1	1	1	0	0	0	0	0	666
667	Kirkliston,	2601	3777	3	13	13	29	17	12	27	2	9	3	5	17	10	7	3	1	0	4	667
668	LINLITHGOW,	5517	7520	18	30	28	76	31	45	67	9	11	13	16	40	23	17	3	1	3	7	668
669	Livingstone,	1484	1616	4	9	8	21	12	9	20	1	1	2	2	5	3	2	0	1	0	1	669
670	QUEENSFERRY (now 665 (2) *supra*).																					670
671	Torphichen—(1) Torphichen,	936	938	3	3	3	9	3	6	6	3	0	1	1	2	0	2	1	2	1	4	671
	(2) Blackridge,	590	786	8	4	4	16	8	8	14	2	2	0	1	3	0	3	0	2	0	2	
672	UPHALL,	4812	8653	34	38	31	103	58	45	96	7	14	9	9	32	15	17	12	5	3	20	672
673	WHITBURN—(1) Whitburn,	2593	2313	15	10	8	33	17	16	31	2	2	5	4	11	5	6	1	0	4	5	673
	(2) FAULDHOUSE,	3933	3469	15	10	13	38	11	27	38	0	4	4	0	8	0	8	4	3	4	11	
	25. EDINBURGH.																					
†674	Borthwick,	1359	1426	5	1	2	8	4	4	8	0	4	0	1	5	1	4	2	0	1	3	674
675	Carrington,	606	563	1	0	3	4	1	3	4	0	0	1	0	1	0	1	0	0	0	0	675
†676	COCKPEN,	3431	3387	14	7	5	26	16	10	22	4	4	4	4	12	7	5	1	1	1	3	676
677	Colinton,	4449	4650	8	18	6	32	14	18	28	4	12	10	16	38	15	23	3	0	1	4	677
678	Corstorphine,	2053	2233	5	3	5	13	7	6	12	1	2	2	2	6	5	1	0	0	1	1	678
679	Cramond,	3040	3188	8	9	3	20	12	8	18	2	2	3	3	8	5	3	1	2	0	3	679
680	Cranston,	995	859	0	0	1	1	1	0	1	0	1	1	1	3	2	1	0	0	0	0	680
681	Crichton,	1097	946	0	3	0	3	1	2	0	3	0	0	0	0	0	0	0	1	0	1	681
682	Currie,	2397	2580	6	6	4	16	7	9	15	1	1	6	3	10	5	5	0	0	0	0	682
683	DALKEITH,	7803	7786	16	19	19	54	26	28	49	5	7	11	11	29	13	16	4	5	5	14	683
†684	Duddingston,	1111	1574	1	3	1	5	4	1	5	0	2	2	4	8	4	4	3	1	1	5	684
*685	EDINBURGH—(1) St George,	63765	72507	205	192	174	571	282	289	549	22	103	84	105	292	152	140	112	40	47	199	685
	(2) St Andrew,	50679	56360	129	128	105	362	181	181	343	19	44	51	49	144	62	82	96	47	49	192	
	(3) Canongate,	35991	38252	130	142	103	375	181	194	355	20	67	71	72	210	109	101	43	18	13	74	
	(4) St Giles,	34887	31779	97	90	89	276	144	132	197	79	120	95	94	309	180	129	95	60	54	209	
	(5) Newington,	52504	65693	132	115	110	357	184	173	337	20	104	81	101	286	132	154	82	32	44	158	
	(6) Portobello,	6794	8182	18	20	24	62	34	28	61	1	13	12	12	37	18	19	8	2	9	19	
686	Fala and Soutra,	371	285	0	0	0	0	0	0	0	0	0	0	0	0	0	0	0	0	0	0	686
687	Glencorse,	1500	1451	2	3	3	8	6	2	5	3	1	0	1	2	1	1	1	0	0	1	687
688	Heriot,	491	486	0	1	2	3	1	2	3	0	0	0	1	1	0	1	0	0	0	0	688
†689	INVERESK,	10086	11059	35	52	35	122	57	65	117	5	8	28	17	53	22	31	9	11	8	28	689
690	Kirknewton and East-Calder,	2755	3352	5	12	6	23	8	15	23	0	2	4	5	11	4	7	3	0	1	4	690
691	LASSWADE,	8872	10455	18	20	30	68	39	29	67	1	9	21	14	44	22	22	11	5	5	21	691
692	LEITH—(1) North Leith,	21977	25956	87	92	76	255	131	124	241	14	26	36	28	90	46	44	16	11	7	34	692
	(2) South Leith,	37508	42751	121	129	132	382	188	194	366	16	57	71	70	198	106	92	54	21	36	111	
	Do. (Landward),	1358	1178	3	3	1	7	3	4	6	1	4	0	1	5	2	3	0	1	0	1	

† 693	Liberton,	3676	4910	10	11	16	37	18	19	36	1	2	5	4	11	7	4	7	0	1	8	693
694	Mid-Calder,	1695	3126	13	12	8	33	18	15	33	0	4	3	1	8	6	2	1	1	3	5	694
†695*a*	Newbattle,	2675	2761	10	6	10	26	11	15	25	1	6	2	5	13	9	4	3	3	2	8	695*a*
* 695*b*	New Craighall,	1705	1756	2	8	6	16	9	7	15	1	3	3	3	9	6	3	2	0	1	3	695*b*
696	Newton,	1307	1180	3	3	3	9	5	4	8	1	1	0	0	1	1	0	0	0	1	1	696
697	PENICUIK,	5309	4914	3	7	14	24	15	9	21	3	3	4	6	13	7	6	3	3	2	8	697
698*a*	Ratho,	1815	1839	4	6	4	14	8	6	14	0	1	4	1	6	6	0	2	0	1	3	698*a*
* 698*b*	Stobhill,	3065	3501	8	13	13	34	14	20	33	1	5	1	0	6	3	3	3	0	2	5	698*b*
699	Stow,	1907	1716	2	4	1	7	5	2	7	0	8	2	3	13	5	8	0	0	0	0	699
700	Temple,	541	455	2	1	0	3	0	3	3	0	1	0	0	1	1	0	0	0	1	1	700
701	WEST-CALDER,	7681	8456	26	23	24	73	32	41	69	4	9	9	12	30	18	12	4	3	6	13	701
	26. HADDINGTON.																					
702	Aberlady,	1000	1063	1	4	1	6	2	4	6	0	1	3	1	5	1	4	0	0	0	0	702
703	Athelstaneford,	760	741	0	0	1	1	0	1	1	0	2	1	0	3	1	2	1	0	0	1	703
704	Bolton,	337	271	0	1	1	2	2	0	2	0	0	1	0	1	1	0	0	0	0	0	704
705	Dirleton,	1506	1445	5	3	3	11	5	6	10	1	6	1	0	7	6	1	2	1	0	3	705
706	DUNBAR,	5396	5210	12	13	14	39	21	18	35	4	5	8	7	20	12	8	4	1	2	7	706
707	Garvald,	758	600	2	0	0	2	1	1	2	0	2	1	0	3	2	1	0	0	0	0	707
708	Gladsmuir,	1747	1604	2	3	6	11	6	5	10	1	1	0	2	3	1	2	1	0	0	1	708
709	HADDINGTON,	5660	5216	8	2	6	16	7	9	15	1	11	6	4	21	12	9	2	0	2	4	709
710	Humbie,	848	791	0	1	2	3	2	1	3	0	0	0	2	2	1	1	0	0	0	0	710
711	Innerwick,	777	761	2	1	0	3	2	1	3	0	1	0	0	1	1	0	1	0	0	1	711
712	Morham,	209	199	1	0	0	1	0	1	1	0	0	0	0	0	0	0	0	0	0	0	712
713	NORTH BERWICK,	2688	3038	10	4	4	18	7	11	14	4	3	5	2	10	3	7	1	2	2	5	713
714	Oldhamstocks,	474	443	0	0	1	1	1	0	1	0	1	1	1	3	2	1	1	0	0	1	714
715	Ormiston,	1026	1178	2	0	2	4	3	1	4	0	2	2	0	4	1	3	1	0	0	1	715
716	Pencaitland,	1107	1125	2	3	4	9	5	4	7	2	0	0	0	0	0	0	1	1	1	3	716
717	Prestonkirk,	1931	1802	4	7	0	11	7	4	10	1	2	1	2	5	3	2	0	1	1	2	717
718	PRESTONPANS,	2573	2659	8	11	11	30	20	10	26	4	1	3	4	8	6	2	2	2	3	7	718
719	Salton,	575	495	0	1	0	1	0	1	1	0	0	1	0	1	1	0	0	0	0	0	719
720	Spott,	587	475	1	4	1	6	2	4	5	1	1	1	2	4	0	4	0	0	0	0	720
721	Stenton,	586	556	3	2	0	5	4	1	5	0	1	1	0	2	2	0	0	0	0	0	721
722	TRANENT,	5198	5470	16	12	26	54	25	29	54	0	4	12	5	21	9	12	2	4	1	7	722
723	Whitekirk and Tynninghame,	1051	933	0	3	3	6	2	4	5	1	0	0	3	3	2	1	1	0	0	1	723
724	Whittinghame,	639	586	0	1	0	1	0	1	1	0	1	0	0	1	0	1	0	0	0	0	724
725	Yester,	924	716	2	0	1	3	1	2	2	1	0	0	1	1	1	0	1	0	0	1	725
	27. BERWICK.																					
726	Abbey St Bathans,	304	246	0	0	1	1	1	0	1	0	0	0	0	0	0	0	0	0	0	0	726
727	AYTON,	2040	1827	4	3	1	8	6	2	7	1	0	3	4	7	5	2	0	0	0	0	727
728	Bunkle and Preston,	726	672	1	1	2	4	1	3	4	0	2	0	0	2	2	0	0	0	0	0	728
729	Channelkirk,	607	545	1	0	1	2	1	1	2	0	0	1	0	1	0	1	1	0	0	1	729
730	Chirnside,	1516	1459	2	3	2	7	2	5	6	1	4	1	4	9	5	4	1	0	0	1	730
731	Cockburnspath,	1130	1112	2	0	1	3	1	2	3	0	0	0	2	2	1	1	0	0	0	0	731
732	Coldingham—(1) Coldingham,	2647	2463	3	6	1	10	6	4	10	0	0	0	3	3	3	0	2	0	1	3	732
	(2) Grantshouse,	591	553	2	1	0	3	1	2	3	0	0	0	2	2	0	2	0	0	0	0	

No. of Dist.	REGISTRATION DISTRICTS.	POPULATION. Census 1881	POPULATION. Census 1891	BIRTHS. July	Aug	Sep.	Total	Males	Fem.	Legit.	Illegit.	DEATHS. July	Aug	Sep.	Total	Mal	Fem	MARRIAGES. July	Aug	Sep.	Tot.	No. of Dist.
	BERWICK—*continued.*																					
733	Coldstream,	2561	2388	2	5	4	11	3	8	11	0	2	3	1	6	3	3	0	1	3	4	733
734	Cranshaws,	155	132	0	0	0	0	0	0	0	0	0	0	0	0	0	0	0	0	0	0	734
735	DUNS,	3353	3137	12	4	4	20	14	6	19	1	6	4	3	13	8	5	0	1	0	1	735
736	Earlston,	1745	1766	4	2	4	10	5	5	9	1	0	2	3	5	1	4	1	0	1	2	736
737	Eccles,	1546	1446	4	1	1	6	2	4	5	1	2	0	3	5	5	0	1	0	0	1	737
738	Edrom,	1514	1361	1	1	2	4	2	2	3	1	2	0	0	2	0	2	0	0	0	0	738
739	EYEMOUTH,	2964	2686	11	4	8	23	10	13	20	3	3	3	4	10	7	3	1	0	2	3	739
740	Fogo,	468	420	0	1	0	1	1	0	0	1	0	2	0	2	1	1	0	1	0	1	740
741	Foulden,	393	351	0	1	0	1	1	0	1	0	0	1	0	1	1	0	0	0	0	0	741
742	Gordon,	832	843	0	1	3	4	2	2	4	0	1	1	2	4	1	3	0	0	0	0	742
743	Greenlaw,	1245	1110	0	1	4	5	1	4	4	1	4	3	4	11	3	8	1	0	0	1	743
744	Hume,	416	375	0	1	0	1	1	0	1	0	0	0	0	0	0	0	0	0	0	0	744
745	Hutton,	962	815	0	4	1	5	2	3	5	0	1	0	1	2	1	1	1	0	0	1	745
746	Ladykirk,	438	339	0	0	2	2	1	1	2	0	0	0	0	0	0	0	0	0	0	0	746
747	Langton,	505	417	1	1	0	2	1	1	2	0	0	0	1	1	1	0	0	0	0	0	747
748	LAUDER,	1855	1499	2	2	2	6	3	3	4	2	2	1	1	4	2	2	0	1	0	1	748
749	Legerwood,	549	475	1	1	0	2	1	1	2	0	1	0	0	1	0	1	0	0	0	0	749
750	Longformacus,	282	278	0	0	0	0	0	0	0	0	0	0	0	0	0	0	0	0	1	1	750
751	Merton,	682	622	0	0	0	0	0	0	0	0	1	0	0	1	1	0	0	1	0	1	751
752	Mordington,	367	324	1	0	1	2	1	1	2	0	0	2	0	2	1	1	0	0	0	0	752
753	Nenthorn,	445	391	1	1	1	3	2	1	3	0	0	0	0	0	0	0	0	0	0	0	753
754	Polwarth,	227	203	0	0	0	0	0	0	0	0	0	0	0	0	0	0	0	0	0	0	754
755	Swinton,	964	847	2	3	1	6	1	5	5	1	1	0	1	2	2	0	0	1	0	1	755
756	Westruther,	671	615	2	1	1	4	3	1	4	0	0	1	0	1	1	0	0	0	0	0	756
757	Whitsome,	560	573	0	0	1	1	1	0	1	0	1	1	1	3	3	0	0	0	0	0	757
	28. PEEBLES.																					
758	Broughton (merged in 763).																					758
759	Drumelzier,	208	187	2	0	0	2	0	2	1	1	0	0	0	0	0	0	0	0	0	0	759
760	Eddlestone,	711	571	0	0	3	3	2	1	3	0	0	0	0	0	0	0	0	0	0	0	760
761	Glenholm (merged in 763).																					761
† 762	INNERLEITHEN,—(1) INNERLEITHEN,	2557	2775	5	0	7	12	6	6	11	1	1	2	5	8	3	5	2	0	2	4	762
	(2) Walkerburn,	1079	1358	2	3	2	7	6	1	7	0	1	1	0	2	0	2	1	0	0	1	
763	Kilbucho, Broughton, and Glenholm,	811	676	1	1	5	7	3	4	6	1	0	1	2	3	2	1	0	0	0	0	763
764	Kirkurd,	282	265	0	1	0	1	1	0	1	0	0	1	0	1	0	1	0	0	0	0	764
765	Lyne,	114	104	0	0	0	0	0	0	0	0	0	0	0	0	0	0	0	0	0	0	765
	(765 (2) Megget, now 779 (2) *infra*).																					
766	Manor,	277	249	2	3	0	5	2	3	5	0	0	0	0	0	0	0	0	0	0	0	766
767	Newlands,	819	715	4	2	2	8	6	2	8	0	0	2	1	3	2	1	0	0	0	0	767

768	PEEBLES,	4059	5261	9	14	6	29	17	12	28	1	5	7	7	19	10	9	6	2	3	11	768
769	Skirling,	274	216	0	0	2	2	2	0	1	1	1	0	0	1	0	1	0	0	0	0	769
770	Stobo,	467	433	1	1	1	3	2	1	3	0	0	0	0	0	0	0	0	0	1	1	770
771	Traquair,	782	700	1	1	0	2	1	1	2	0	0	0	1	1	1	0	0	0	0	0	771
772	Tweedsmuir,	215	207	3	0	0	3	2	1	3	0	1	0	0	1	1	0	1	0	1	2	772
773*a*	West Linton,	1117	1005	1	2	2	5	2	3	5	0	2	1	2	5	2	3	0	0	0	0	773*a*
	29. SELKIRK.																					
773*b*	Ashkirk,	514	479	1	2	0	3	1	2	3	0	0	0	1	1	0	1	0	1	0	1	773*b*
*774*a*	Caddonfoot,	749	763	1	3	2	6	3	3	6	0	0	2	1	3	2	1	0	0	1	1	774*a*
774*b*	Ettrick,	397	414	2	0	1	3	3	0	3	0	1	0	0	1	1	0	0	0	0	0	774*b*
775	GALASHIELS,	15789	17785	27	36	28	91	47	44	89	2	19	10	7	36	22	14	12	11	2	25	775
776*a*	Kirkhope,	547	500	0	0	1	1	0	1	1	0	0	1	0	1	1	0	0	0	0	0	776*a*
776*b*	Ladhope (see 799 (2) *infra*).																					776*b*
777	Roberton (now 802*b* *infra*).																					777
778	SELKIRK,	7355	7238	11	12	14	37	23	14	35	2	9	4	6	19	5	14	5	2	3	10	778
779	Yarrow—(1) Yarrow,	534	475	1	0	3	4	1	3	4	0	0	0	0	0	0	0	0	2	0	2	779
	(2) Megget,	90	86	0	0	0	0	0	0	0	0	0	0	0	0	0	0	0	0	0	0	
	VIII. SOUTHERN DIVISION.																					
	30. ROXBURGH.																					
780	Ancrum,	1360	1241	0	3	6	9	5	4	9	0	1	0	0	1	0	1	1	0	0	1	780
781	Ashkirk (now 773*b* *supra*).																					781
782	Bedrule,	269	246	0	0	2	2	1	1	2	0	0	0	0	0	0	0	0	0	0	0	782
783	Bowden,	769	694	0	0	0	0	0	0	0	0	1	0	2	3	2	1	0	0	0	0	783
784	Castleton,	2256	2023	3	4	1	8	4	4	7	1	2	2	1	5	3	2	4	1	0	5	784
785	Cavers—(1) Cavers,	842	707	0	0	1	1	1	0	1	0	1	0	2	3	3	0	1	0	0	1	785
	(2) Kirktown,	810	824	1	1	3	5	3	2	4	1	0	0	0	0	0	0	0	0	0	0	
786	Crailing,	638	600	0	1	0	1	0	1	1	0	1	0	0	1	0	1	0	0	0	0	786
787*a*	Eckford,	912	757	1	1	1	3	1	2	2	1	0	0	0	0	0	0	1	0	0	1	787*a*
*787*b*	Edgerston,	358	289	0	0	0	0	0	0	0	0	0	0	0	0	0	0	0	0	0	0	787*b*
788	Ednam,	613	581	0	1	0	1	0	1	1	0	3	0	0	3	1	2	0	0	0	0	788
789	HAWICK—(1) Hawick,	11819	14181	27	20	24	71	39	32	66	5	13	12	14	39	16	23	10	5	6	21	789
	(2) Wilton,	5721	6375	10	12	10	32	14	18	31	1	6	5	3	14	9	5	1	0	2	3	
790	Hobkirk,	662	631	0	0	2	2	2	0	1	1	1	1	0	2	2	0	0	0	0	0	790
791	Hownam,	263	223	0	0	1	1	0	1	1	0	0	0	1	1	0	1	0	0	0	0	791
†792	JEDBURGH,	4773	4585	9	7	15	31	19	12	30	1	6	4	5	15	10	5	1	1	2	4	792
793	KELSO,	5249	4739	9	8	8	25	12	13	22	3	3	4	2	9	5	4	1	2	2	5	793
794	Kirktown (now 785 (2) *supra*).																					794
795	Lilliesleaf,	718	649	0	1	1	2	0	2	2	0	0	1	1	2	1	1	0	0	0	0	795
796	Linton,	543	468	0	0	0	0	0	0	0	0	1	0	2	3	1	2	0	0	0	0	796
797	Makerston,	381	401	0	0	0	0	0	0	0	0	0	1	0	1	1	0	0	0	0	0	797
798	Maxton,	456	473	0	1	0	1	0	1	1	0	0	0	1	1	0	1	1	0	0	1	798
799	Melrose—(1) Melrose,	4302	4153	5	8	7	20	11	9	20	0	6	5	3	14	6	8	0	0	0	0	799
	(2) Langshaw (prev. Ladhope),	746	729	3	2	1	6	4	2	5	1	1	0	0	1	1	0	0	0	0	0	
800	Minto,	433	430	0	2	1	3	2	1	3	0	1	1	1	3	0	3	0	1	0	1	800

No. of Dist.	REGISTRATION DISTRICTS.	POPULATION. Census 1881	POPULATION. Census 1891	BIRTHS. July	Aug	Sep.	Total	Males	Fem.	Legit.	Illegit	DEATHS. July	Aug	Sep.	Total	Mal	Fem	MARRIAGES. July	Aug	Sep.	Tot.	No. of Dist.
	ROXBURGH—*continued.*																					
801	Morebattle,	1003	846	3	1	0	4	0	4	3	1	0	0	1	1	0	1	0	0	0	0	801
802*a*	Oxnam,	782	684	2	0	0	2	0	2	2	0	1	1	0	2	1	1	1	0	0	1	802*a*
802*b*	Roberton,	567	455	1	1	2	4	0	4	4	0	0	0	0	0	0	0	0	0	0	0	802*b*
803	Roxburgh,	993	945	4	1	3	8	5	3	7	1	2	0	0	2	2	0	0	0	0	0	803
804	St Boswells,	959	962	1	0	2	3	2	1	2	1	2	0	0	2	1	1	0	0	0	0	804
805	Smailholm,	446	340	2	1	0	3	2	1	3	0	0	0	0	0	0	0	0	0	0	0	805
† 806	Southdean,	641	612	0	0	2	2	1	1	2	0	0	0	1	1	0	1	0	0	0	0	806
807	Sprouston,	1026	1006	1	1	2	4	3	1	3	1	0	1	0	1	0	1	0	0	0	0	807
808	Stitchel,	342	314	0	0	0	0	0	0	0	0	0	0	2	2	0	2	0	0	0	0	808
809	Teviothead,	486	453	0	0	2	2	0	2	1	1	0	0	1	1	1	0	1	0	0	1	809
810	WILTON (now 789 (2) *supra*).																					810
811	Yetholm,	1045	884	0	1	3	4	2	2	4	0	0	0	4	4	0	4	1	0	0	1	811
	31. DUMFRIES.																					
† 812	ANNAN,	4943	5297	16	20	19	55	30	25	48	7	11	4	6	21	8	13	2	1	2	5	812
813*a*	Applegarth,	969	858	2	0	1	3	3	0	3	0	1	0	0	1	1	0	0	0	0	0	813*a*
* 813*b*	BRYDEKIRK,	702	750	2	0	1	3	3	0	3	0	0	2	0	2	1	1	0	0	1	1	813*b*
814	Canonbie,	2723	2476	4	4	2	10	3	7	8	2	3	4	4	11	4	7	1	2	2	5	814
815	Carlaverock,	1051	921	4	0	0	4	2	2	4	0	3	0	1	4	2	2	0	0	0	0	815
816	Closeburn,	1505	1333	6	6	2	14	6	8	12	2	2	4	2	8	6	2	1	0	1	2	816
† 817	Cummertrees,	1068	1079	1	0	3	4	3	1	4	0	1	1	2	4	1	3	2	0	0	2	817
818	Dalton,	579	563	1	1	0	2	2	0	2	0	0	2	0	2	1	1	1	0	0	1	818
819	Dornock,	832	831	2	3	4	9	2	7	7	2	0	0	0	0	0	0	0	0	0	0	819
820	DRYFESDALE,	2971	3233	12	6	8	26	17	9	21	5	6	7	5	18	11	7	4	0	0	4	820
821	DUMFRIES,	16841	17878	45	38	37	120	64	56	110	10	25	27	30	82	34	48	13	10	10	33	821
822	Dunscore,	1405	1260	1	2	2	5	2	3	4	1	1	2	4	7	3	4	1	0	0	1	822
823	Durrisdeer,	1107	1076	1	3	2	6	3	3	6	0	1	0	0	1	1	0	0	1	0	1	823
824	Eskdalemuir,	543	488	2	0	1	3	1	2	3	0	0	0	0	0	0	0	0	0	0	0	824
825	Ewes,	337	299	2	1	0	3	1	2	3	0	1	1	0	2	1	1	0	0	0	0	825
826	Glencairn,	1737	1647	4	3	1	8	4	4	8	0	4	2	0	6	4	2	1	1	0	2	826
827	Graitney (or Gretna),	1212	1141	5	3	2	10	4	6	8	2	4	1	1	6	4	2	0	0	0	0	827
828	Halfmorton,	497	484	0	0	1	1	1	0	1	0	0	0	0	0	0	0	0	0	0	0	828
† 829	Hoddom,	1445	1453	4	5	3	12	4	8	10	2	3	2	2	7	4	3	2	1	2	5	829
* 830	Holywood,	1082	1015	3	2	1	6	2	4	5	1	1	2	1	4	2	2	0	0	0	0	830
831	Hutton,	814	726	0	1	0	1	1	0	1	0	0	0	3	3	3	0	1	1	0	2	831
832	Johnstone,	1002	927	3	3	1	7	3	4	5	2	3	3	1	7	1	6	1	0	0	1	832
833	Keir,	745	639	0	0	1	1	1	0	1	0	0	0	1	1	0	1	0	0	0	0	833
834	Kirkconnel,	1019	1087	4	4	5	13	7	6	10	3	1	0	1	2	0	2	0	0	0	0	834
835	Kirkmahoe,	1250	1159	3	1	1	5	2	3	5	0	0	0	0	0	0	0	3	1	0	4	835

836	Kirkmichael,	849	808	3	2	1	6	1	5	5	1	1	1	0	2	1	1	0	0	0	0	836
837	Kirkpatrick-Fleming—																					837
	(1) Northern District,	393	318	1	2	0	3	0	3	3	0	0	0	0	0	0	0	0	1	0	1	
	(2) Southern District,	1053	930	4	4	4	12	7	5	11	1	3	2	0	5	1	4	1	1	0	2	
838	Kirkpatrick-Juxta,	1064	976	0	1	5	6	3	3	4	2	2	1	3	6	2	4	0	0	0	0	838
839	LANGHOLM,	4612	3970	2	6	7	15	6	9	15	0	2	3	3	8	2	6	0	1	3	4	839
840	LOCHMABEN,	2816	2522	4	5	3	12	2	10	11	1	4	1	4	9	5	4	0	1	2	3	840
841	Middlebie—(1) Northern District,	796	695	1	1	1	3	0	3	3	0	1	0	1	2	1	1	0	0	0	0	841
	(2) Southern District,	1131	1111	1	2	0	3	1	2	2	1	0	1	1	2	1	1	0	0	1	1	
842	MOFFAT,	2930	2977	4	7	2	13	6	7	12	1	3	0	7	10	3	7	1	1	0	2	842
843	Morton,	2118	1855	4	1	4	9	5	4	9	0	0	1	1	2	2	0	1	1	0	2	843
844	Mouswald,	558	500	3	0	0	3	0	3	2	1	0	1	0	1	1	0	0	0	0	0	844
845	Penpont,	1176	1063	1	0	1	2	0	2	1	1	2	0	0	2	2	0	0	0	0	0	845
846	Ruthwell,	868	858	3	4	0	7	2	5	7	0	1	0	1	2	2	0	0	0	0	0	846
847	St Mungo,	653	603	1	1	0	2	2	0	1	1	1	0	1	2	0	2	0	0	0	0	847
†848	SANQUHAR,	2255	2165	6	5	8	19	10	9	18	1	7	1	1	9	5	4	1	0	2	3	848
849	Tinwald,	861	902	2	0	1	3	2	1	1	2	2	2	2	6	2	4	1	0	1	2	849
850	Torthorwald,	990	921	2	2	1	5	3	2	5	0	1	0	0	1	1	0	0	0	0	0	850
851	Tundergarth,	466	439	1	1	0	2	1	1	2	0	0	0	1	1	1	0	0	0	0	0	851
852	Tynron,	416	359	1	0	0	1	1	0	1	0	0	1	0	1	0	1	1	0	1	2	852
853*a*	Wamphray,	455	458	2	0	0	2	1	1	0	2	1	1	0	2	1	1	0	0	0	0	853*a*
*853*b*	Wanlockhead,	854	745	1	0	1	2	1	1	2	0	1	2	0	3	2	1	0	1	0	1	853*b*
854	Westerkirk,	478	454	0	0	1	1	1	0	0	1	0	0	0	0	0	0	0	0	0	0	854
	32. KIRKCUDBRIGHT.																					
855	Anwoth,	728	724	3	2	0	5	2	3	4	1	1	0	1	2	1	1	0	0	0	0	855
†856	Balmaclellan,	787	652	1	0	0	1	1	0	1	0	0	1	1	2	1	1	0	0	0	0	856
857*a*	Balmaghie,	924	839	4	1	0	5	4	1	5	0	1	1	0	2	0	2	0	0	0	0	857*a*
*857*b*	Bargrennan,	366	391	2	1	0	3	2	1	3	0	0	0	0	0	0	0	0	0	0	0	857*b*
858	Borgue,	1129	1121	1	2	1	4	2	2	2	2	0	1	1	2	1	1	1	1	1	3	858
859	Buittle,	991	960	1	2	1	4	2	2	3	1	0	2	0	2	2	0	1	0	1	2	859
860	Carsphairn,	484	394	2	0	2	4	1	3	4	0	0	0	1	1	0	1	0	1	0	1	860
861	Colvend—(1) Colvend,	769	633	1	0	0	1	1	0	1	0	1	2	1	4	2	2	0	0	0	0	861
	(2) Southwick,	512	494	1	0	0	1	1	0	1	0	0	2	0	2	1	1	0	0	0	0	
*862	Corsock-Bridge,	551	474	0	0	0	0	0	0	0	0	0	1	2	3	2	1	0	0	0	0	862
863	CROSSMICHAEL,	1333	1348	5	5	2	12	5	7	11	1	2	1	3	6	4	2	0	0	0	0	863
*864	DALBEATTIE,	4140	3348	16	7	7	30	16	14	29	1	5	5	4	14	6	8	5	2	1	8	864
865	Dalry,	988	925	2	0	0	2	1	1	2	0	3	0	0	3	1	2	2	0	0	2	865
866	Girthon,	1415	1354	4	5	3	12	4	8	10	2	2	2	2	6	4	2	0	0	1	1	866
867	Irongray,	784	747	0	3	1	4	3	1	1	3	0	3	0	3	2	1	0	0	0	0	867
868	KELLS,	970	931	1	2	2	5	2	3	4	1	1	1	1	3	1	2	1	1	0	2	868
869	KELTON,	3458	3692	7	3	7	17	9	8	16	1	2	1	6	9	5	4	1	0	0	1	869
870	Kirkbean,	794	714	1	3	2	6	3	3	4	2	0	0	2	2	1	1	0	0	0	0	870
871	KIRKCUDBRIGHT,	3479	3477	8	1	5	14	8	6	11	3	4	2	8	14	11	3	1	1	2	4	871
872	Kirkgunzeon,	656	539	0	2	0	2	0	2	2	0	1	2	1	4	2	2	0	0	0	0	872
873	Kirkmabreck,	1834	1599	3	6	1	10	3	7	8	2	2	1	4	7	3	4	0	0	0	0	873
†874	Kirkpatrick-Durham,	1113	989	3	0	2	5	2	3	5	0	0	0	2	2	2	0	0	0	0	0	874

No. of Dist.	REGISTRATION DISTRICTS.	POPULATION.		BIRTHS.								DEATHS.						MARRIAGES.				No. of Dist.
		Census 1881	Census 1891	July	Aug	Sep.	Total	Males	Fem.	Legit.	Illegit.	July	Aug	Sep.	Total	Mal	Fem	July	Aug	Sep.	Tot.	
	KIRKCUDBRIGHT—*continued.*																					
875	Lochrutton,	614	534	1	3	2	6	4	2	6	0	0	0	1	1	1	0	1	0	0	1	875
† 876	MINNIGAFF,	1384	1216	2	2	3	7	5	2	6	1	1	0	2	3	1	2	0	0	0	0	876
877	New Abbey,	906	866	1	3	2	6	3	3	5	1	0	0	0	0	0	0	0	1	0	1	877
† 878	Parton,	519	479	2	0	0	2	1	1	2	0	0	0	0	0	0	0	1	0	0	1	878
879	Rerrick,	1807	1582	3	5	1	9	6	3	7	2	1	2	0	3	2	1	1	1	1	3	879
† 880	TERREGLES,	467	474	0	0	1	1	1	0	1	0	0	0	1	1	1	0	0	0	0	0	880
881	Tongland,	829	845	2	2	1	5	2	3	5	0	0	0	1	1	1	0	0	0	1	1	881
882	TROQUEER,	5524	5887	23	13	9	45	30	15	40	5	9	3	5	17	6	11	3	2	0	5	882
883	Twynholm,	681	694	1	2	6	9	4	5	9	0	0	0	0	0	0	0	2	0	0	2	883
† 884	Urr,	1350	1241	0	2	2	4	1	3	4	0	0	3	2	5	3	2	0	2	0	2	884
	33. WIGTOWN.																					
885	Glasserton,	1203	1154	1	3	2	6	3	3	6	0	1	0	0	1	1	0	0	0	0	0	885
† 886	Inch,	2260	2161	4	6	5	15	7	8	13	2	5	2	2	9	6	3	3	0	0	3	886
887	Kirkcolm,	1847	1705	3	0	6	9	4	5	9	0	2	1	1	4	3	1	2	1	0	3	887
888	Kirkcowan,	1307	1263	4	1	1	6	4	2	3	3	1	2	1	4	3	1	0	1	1	2	888
889	Kirkinner,	1597	1455	2	3	1	6	3	3	5	1	1	1	0	2	0	2	1	0	0	1	889
890	Kirkmaiden,	2446	2192	1	6	4	11	6	5	10	1	1	1	2	4	1	3	0	2	0	2	890
† 891	Leswalt,	1254	1105	3	2	3	8	2	6	7	1	0	0	3	3	2	1	0	1	1	2	891
892	Mochrum,	2315	2166	3	5	1	9	6	3	8	1	2	2	0	4	3	1	0	1	0	1	892
893	New Luce,	706	588	2	0	0	2	1	1	1	1	2	0	0	2	0	2	0	0	0	0	893
894	Old Luce (or Glenluce),	2447	2517	4	9	4	17	12	5	15	2	7	1	1	9	7	2	1	2	0	3	894
† 895	PENNINGHAME,	3777	3411	2	10	6	18	8	10	17	1	2	2	2	6	4	2	0	1	0	1	895
896	Portpatrick,	1285	1219	0	3	4	7	4	3	5	2	0	3	0	3	1	2	0	0	1	1	896
897	Sorbie,	1696	1563	5	7	4	16	8	8	15	1	1	1	0	2	2	0	0	1	0	1	897
898	Stoneykirk,	2766	2703	13	8	6	27	14	13	21	6	2	3	0	5	4	1	0	0	0	0	898
* 899	STRANRAER,	6415	6193	9	20	17	46	15	31	40	6	5	6	7	18	11	7	3	4	7	14	899
900	WHITHORN,	2929	2574	3	4	3	10	8	2	9	1	2	5	0	7	3	4	1	1	1	3	900
901	WIGTOWN,	2198	1911	2	6	7	15	5	10	10	5	1	3	3	7	3	4	1	1	0	2	901

CONSTITUTION OF THE DISTRICTS DISTINGUISHED IN THE PRECEDING TABLES BY AN ASTERISK (*).

No.	Districts.	Component Parts (Parishes).
13	Birsay	Part of Harray and Birsay.
14	Deerness	Part of St Andrews.
18	Harray	Part of Harray and Birsay.
22	North Ronaldshay	Part of Cross and Burness.
26	Sanday	Lady, and part of Cross and Burness.
37b	Keiss	Parts of Canisbay and Wick.
58	Applecross	(1) Part of Applecross; (2) Remainder of Applecross and part of Gairloch.
59b	Carnoch	Parts of Contin and Urray.
86b	Carloway	Parts of Barvas and Uig.
87	Lochs	Lochs and part of Uig.
91b	Arisaig	Part of Arisaig and Moidart.
92b	Cannich	Parts of Kilmorack, and Kiltarlity & Convinth.
112	Kilmuir	(1) Part of Kilmuir; (2) Remainder of Kilmuir, and part of Snizort.
135	Elgin	Elgin, and parts of New Spynie and St Andrews-Lhanbryde.
152	Enzie	Parts of Bellie and Rathven.
155b	Glenrinnes	Parts of Aberlour and Mortlach.
167	Seafield	Parts of Cullen and Rathven.
171b	Ardallie	Parts of Cruden, Ellon, Longside, and Old Deer.
210b	Kinninmonth	Parts of Crimond, Longside, Lonmay, Old Deer, and Strichen.
217	Logie Coldstone and Cromar	Logie Coldstone and part of Glenmuick, Tullich, and Glengairn.
222b	Millbrex	Parts of Fyvie and Monquhitter.
227b	New Pitsligo	Parts of Aberdour, New Deer, Strichen, and Tyrie.
231	Peterculter	(1) Parts of City Parish of Aberdeen and Peterculter; (2) Remainder of Peterculter.
237b	Savoch	Parts of Ellon, New Deer, Old Deer, and Tarves.
249b	Ythan Wells	Parts of Auchterless and Forgue.
266	Nigg	Nigg, and part of City Parish of Aberdeen.
282	Dundee	Dundee, and part of Liff, Benvie, and Invergowrie.
294b	Kilry	Parts of Glenisla and Lintrathen.
324	Aberfeldy	Parts of Dull, Kenmore, and Logierait.
330	Auchtergaven	Parts of Auchtergaven and Logiealmond.
331	Balquhidder	Balquhidder, and part of Comrie.
344	Dowally	Part of Dunkeld and Dowally.
349	Dunkeld	Part of Dunkeld and Dowally.
355b	Foss	Parts of Blair-Athol and Dull.
361	Killin	Parts of Kenmore and Killin.
375	Logiealmond	Parts of Logiealmond, Little Dunkeld, and Methven.
379	Meigle	Meigle, and part of Coupar-Angus.
386b	Persie	Parts of Alyth, Blairgowrie, and Kirkmichael.
387	Perth	Perth, and part of Kinnoull.
393b	Stanley	Parts of Auchtergaven, Kinclaven, and Redgorton.
394b	Strathfillan	Part of Killin.
394c	Tenandry	Parts of Blair-Athol and Moulin.
402	Anstruther-Easter	Anstruther-Easter, and part of Kilrenny.
417	Crail	Part of Crail and May Island.
423	Dunbog	Dunbog, and part of Flisk.
425	Dunino	Dunino, and part of Crail.
442	Kirkcaldy and Abbotshall	Kirkcaldy, Abbotshall, and part of Kinghorn.
481b	Grangemouth	Parts of Bothkennar, Falkirk, and Polmont.
488	St Ninians	St Ninians, and part of Stirling.
496	Dumbarton	Dumbarton, and part of Cardross.
504	Ardchattan	Part of Ardchattan and Muckairn.
505	Ardnamurchan	(1) Parts of Ardnamurchan, and of Arisaig and Moidart.
506	Ballachulish, etc.	Parts of Kilmallie and Ardgour.
509	Cumlodden and Minard ..	Parts of Glassary and Glenaray.
513	Inveraray	Inveraray, and part of Glenaray.
515	Kilbrandon and Kilchattan	Kilbrandon and Kilchattan, and part of Jura.
517	Kilchrenan, etc.	(1) Parts of Kilchrenan and Dalavich, and Glenorchy and Inishail; (2) Remainder of Kilchrenan and Dalavich.
520	Kilmallie	Parts of Kilmallie and Ardgour.
525	Lismore	Lismore and Appin, and part of Ardgour.
526	Lochgilphead	Parts of Glassary and South Knapdale.
529	Muckairn	Parts of Ardchattan and Muckairn, and Glenorchy and Inishail.
535	Tarbert	Parts of Kilcalmonell, Saddell and Skipness, and South Knapdale.
536	Bowmore (or Kilarrow) ..	Part of Kilarrow and Kilmeny.
543	Kilmeny	Part of Kilarrow and Kilmeny.
545	Kinlochspelvie	Part of Pennygown and Torosay.
547	Portnahaven	Part of Kilchoman.
548	Salen	Parts of Kilninian and Kilmore, and Pennygown and Torosay.
549	Tobermory	Part of Kilninian and Kilmore.
550	Torosay	Part of Pennygown and Torosay.
556	Lochranza	Parts of Kilbride and Kilmory.
559b	Bridge of Weir	Parts of Houston and Killellan, and Kilbarchan.
572	Neilston	(1) Part of Neilston; (2) Remainder of Neilston and part of Paisley.
576	Ardrossan	(1) Parts of Ardrossan and West Kilbride; (2) Remainder of Ardrossan.
584b	Crosshill	Parts of Kirkmichael, Kirkoswald, and Maybole.
595	Irvine	Irvine, and part of Dundonald.
610b	Patna	Parts of Dalmellington, Dalrymple, Kirkmichael, and Straiton.
622	Barony	Part of Glasgow.
626b	Calderhead	Parts of Cambusnethan and Shotts.
644	Glasgow	Gorbals, and parts of Glasgow and Govan.

CONSTITUTION OF THE DISTRICTS—*continued.*

No.	Districts.	Component Parts (Parishes).
685	Edinburgh	City Parish of Edinburgh, and part of Duddingston and of Liberton.
695*b*	New Craighall	Parts of Inveresk and Liberton.
698*b*	Stobhill	Parts of Borthwick, Cockpen, and Newbattle.
774*a*	Caddonfoot	Caddonfoot, and part of Innerleithen.
787*b*	Edgerston	Parts of Jedburgh, and Southdean.
813*b*	Brydekirk	Parts of Annan, Cummertrees, and Hoddom.
830	Holywood	Holywood, and part of Terregles.
853*b*	Wanlockhead	Part of Sanquhar.
857*b*	Bargrennan	Parts of Minnigaff (Kirkcudbright) and Penninghame (Wigtown).
862	Corsockbridge	Parts of Balmaclellan, Kirkpatrick-Durham, and Parton.
864	Dalbeattie	Part of Urr
899	Stranraer	Stranraer, and parts of Inch and Leswalt.

LIST of REGISTRATION DISTRICTS which include BURGHS, or TOWNS of 2000 Inhabitants and upwards, *or parts thereof*, bearing a different name from the District in which they are situated.

No.	Registration Districts.	Burghs.	Towns.
80	Rosemarkie	*Fortrose.	
81	Rosskeen	*Invergordon.	
130	Drainie	*Lossiemouth.	
136	New Spynie	.. ..	*Elgin (Suburban).
155a[2]	Macduff	Banff.	
161	Marnoch	*Aberchirder.	
162	Mortlach	*Dufftown.	
164	Rathven	*Buckie.	
167	Seafield	Cullen.	
201	Glenmuick, etc.	*Ballater.	
213	Kintore	Inverurie.	
226	Newhills	.. ..	*Auchmull.
231[1]	East Peterculter	Aberdeen.	
252	Banchory-Ternan	*Banchory.	
253	Benholm	Inverbervie.	
254	Bervie	Inverbervie.	
255	Dunnottar	Stonehaven.	
258[1]	Fetteresso	Do.	
266	Nigg	Aberdeen.	
274	Barry	Carnoustie.	
282[4]	St Andrew (Dundee)	Broughty Ferry.	
307[1]	Mains	Dundee.	
310	Monifieth	Broughty Ferry.	
316	Panbride	Carnoustie.	
362	Kilmadock	*Doune.	
395	Tibbermore	Perth.	
403	Anstruther-Wester	Pittenweem.	
405	Auchterderran	Lochgelly.	
408	Ballingry	Do.	
410	Beath	*Cowdenbeath.	
416	Collessie	*Ladybank & Monkston.	
426	Dysart	Kirkcaldy.	
427	Elie	*Earlsferry, *Elie, Liberty and Williamsburgh.	
429	Ferry-Port-on-Craig	*Tayport.	
431	Forgan	*Newport.	
452	Pittenweem	Anstruther-Wester.	
456	Scoonie	Leven.	
458b	Tulliallan	.. ..	*Kincardine-on-Forth.
459[2]	Buckhaven	Leven.	
475	Campsie	.. ..	*Lennoxtown.
476	Denny	Denny and Dunipace.	Bonnybridge.
478	Dunipace	Denny and Dunipace.	
479	Falkirk	.. ..	Bonnybridge.
485a	Larbert	.. ..	*Stenhousemuir.
485b	Logie	*Bridge of Allan. Stirling.	
488[1]	St Ninians	Stirling.	
489	Slamannan	.. ..	*Binniehill & Southfield.
493	Bonhill	.. ..	*Alexandria.
500	New or East Kilpatrick	*Milngavie.	
501	Old or West Kilpatrick	*Clydebank.	*Duntocher. Clydebank.
503	Row	*Helensburgh.	
520	Kilmallie	*Fort-William.	
523	Kilmore and Kilbride	*Oban.	
552	Cumbrae	*Millport.	
560	Cathcart	Glasgow.	
562	Eastwood	Glasgow. *Pollokshaws.	*Pollokshaws. *Thornliebank.
575	Renfrew	.. ..	Clydebank.
576[1]	Old Ardrossan	Saltcoats.	
593	Galston	Darvel. Newmilns & Greenholm.	
597	Kilmarnock	.. ..	Hurlford.
603	Loudoun	Darvel. Galston. Newmilns & Greenholm.	
605	Maybole	Ayr.	
606	Monkton and Prestwick	.. ..	Ayr (Suburban).
610a	Old Cumnock	Cumnock and Holmhead.	
611[1]	Riccarton	Kilmarnock.	
615	Stevenston	Saltcoats.	
621	Avondale	.. ..	*Strathaven.
622[1]	Maryhill	Glasgow.	
622[2]	Shettleston	Glasgow.	Tollcross.
624	Blantyre	.. ..	*Stonefield.

The asterisk indicates that the *entire* Burgh or Town is embraced in the Registration District.

LIST of REGISTRATION DISTRICTS—*continued.*

No.	Registration Districts.	Burghs.	Towns.
625 1	Bothwell	.. ..	*Uddingston.
625 2	Holytown	.. ..	Mossend.
625 3	Bellshill	.. ..	Mossend.
626a 1	Cadder	.. ..	Kirkintilloch.
628	Cambusnethan	Wishaw.	*Newmains.
639	Dalziel	*Motherwell. Wishaw.	
646 1	Plantation	Glasgow.	
646 2	Govan	Glasgow. Renfrew.	
646 3	Partick	Glasgow.	
651	New Monkland	*Airdrie.	
652 1	Old Monkland (Western)..	.. ..	Tollcross, *Baillieston.
654	Rutherglen	Glasgow.	
672	Uphall	.. ..	*Broxburn.
676	Cockpen	Bonnyrigg. Lasswade.	
689	Inveresk	*Musselburgh.	
691	Lasswade	Bonnyrigg. *Loanhead. Penicuik.	
717	Prestonkirk	*East Linton.	
722	Tranent	*Cockenzie & Port Seton.	
727	Ayton	.. ..	Eyemouth.
813	Brydekirk	Annan.	
820	Dryfesdale	*Lockerbie.	
855	Anwoth	Gatehouse.	
863	Crossmichael	Castle Douglas.	
866	Girthon	Gatehouse.	
868	Kells	*New Galloway.	
869	Kelton	Castle Douglas.	
876	Minnigaff	.. ..	Newton-Stewart.
880	Terregles	Dumfries.	
882	Troqueer	Dumfries.	
895	Penninghame	*Newton-Stewart.	

The asterisk indicates that the *entire* Burgh or Town is embraced in the Registration District.

METEOROLOGICAL REPORT

FOR THE MONTHS OF

JULY, AUGUST, SEPTEMBER.

1900.

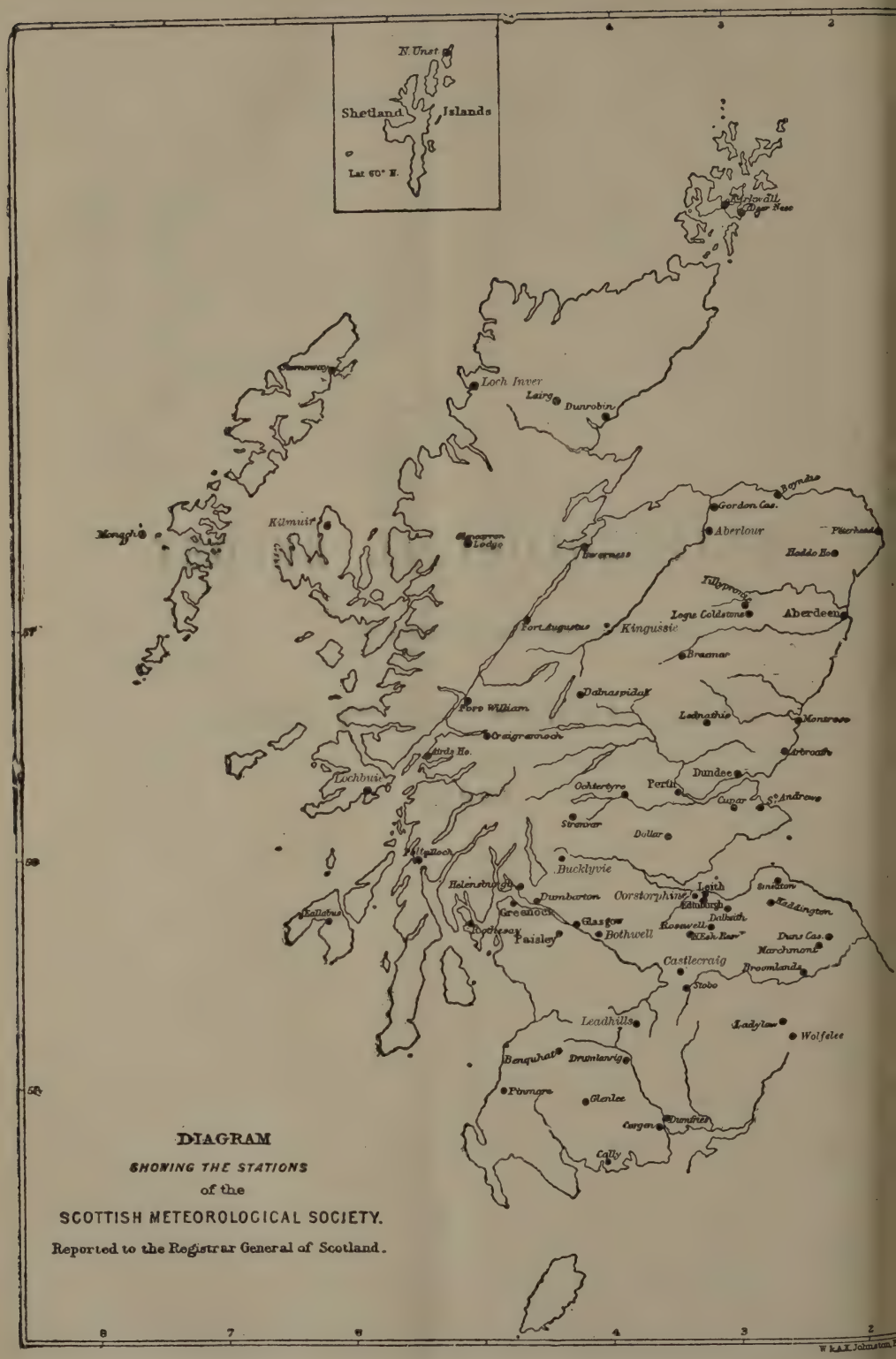

DIAGRAM

SHOWING THE STATIONS

of the

SCOTTISH METEOROLOGICAL SOCIETY.

Reported to the Registrar General of Scotland.

NOTES ON THE NUMERICAL RETURNS OF SCOTTISH METEOROLOGY FOR THE QUARTER ENDING SEPTEMBER 1900.

By Dr Buchan, under the Direction of the Council of the Scottish Meteorological Society.

These returns are founded on the observations made, morning and evening, at 65 of the Stations of the Scottish Meteorological Society, and have been prepared from the Observers' separate schedules.

From the individual results for each station, the following collective results have been obtained, assuming them to have been equally well observed, and to represent the whole country :—

COLLECTED RETURNS FOR ALL THE ACCEPTED STATIONS OF THE SCOTTISH METEOROLOGICAL SOCIETY, HAVING A MEAN LATITUDE = 56°·33 N. ; MEAN LONGITUDE = 3°·45 W.; AND MEAN ELEVATION = 279 Feet.

1900.	Barometer.		Self-registering Thermometers.							Black Bulb in Sun.		On Grass during Night	
	At Sea-level and 32°.	Monthly Range.	Highest.	Lowest.	Monthly Range.	Mean of Day.	Mean of Night.	Mean Daily Range.	Mean Temp.	Highest.	Mean.	Lowest.	Mean.
	inch.	inch.	°	°	°	°	°	°	°	°	°	°	°
July	29·929	0·834	83·0	36·0	47·0	65·8	51·9	13·9	58·9	141·8	99·5	31·7	49·8
August	29·950	1·133	82·8	34·0	48·8	62·8	48·8	14·0	55·8	143·2	89·4	28·8	49·5
Sept.	29·958	1·295	83·5	27·2	56·3	62·0	45·5	16·5	53·8	133·0	89·8	27·0	41·3

1900.	Hygrometer.		Deductions.			Winds.										Rain.		Cloud 10·0.	Sunshine.
	Dry Bulb.	Wet Bulb.	Dew-point.	Elas. force Vap.	Hum. Sat.=100.	N	NE	E	SE	S	SW	W	NW	Calm or Var.	Force	Days.	Amt. in Inch.		
	°	°	°	inch											lbs.				hours
July	58·4	55·6	53·0	·405	83	2	2	3	2	3	6	8	3	2	1·32	19	3·61	7·5	143
August	55·4	52·9	50·5	·368	84	3	4	6	3	2	3	5	2	3	1·28	15	4·46	7·1	123
Sept.	53·2	50·7	48·2	·338	83	2	1	1	1	3	6	10	3	3	1·37	15	3·33	5·9	125

1900.	Underground Temperature.						Well or Spring.	Sea.				Ozone.	Lightning seen or Thunder heard.		Auroras seen.	
								Firths.		Open Coast.						
	3 inches.	12 inches.	18 inches.	22 inches.	36 inches.	48 inches.		Temp	Dens.	Temp	Dens.		No. of Stations.	Mean No. of Days.	No. of Stations.	Mean No. of Days.
	°	°	°	°	°	°	°	°	°	°						
July	62·0	60·9	...	59·2	...	...	56·8	...	...	...	...	2·6	37	2	...	...
August	58·0	58·6	...	58·2	...	...	55·2	...	...	60·0	...	2·4	35	2	...	...
Sept.	54·0	55·0	...	55·8	54·7	54·8	54·4	...	...	59·0	...	3·2	1	1	...	...

And when these results are compared with the averages of 1856–1900, during the same months, they show the following characteristics and differences :—

JULY 1900—

Mean Barometric Pressure, 29·929 inches ; greater than the average of 1856–1900 by 0·043 inch.
Monthly Range, 0·834 inch ; less by 0·074 inch.
Mean Temperature, 58°·9 ; greater by 1°·7.
Mean Daily Range, 13°·9 ; less by 1°·0.
Mean of Black Bulb in Sun, 99°·5 ; greater by 7°·1.
Do. at Night, 49°·8 ; greater by 5°·1.
Mean Humidity, 83 ; greater by 1·1.
Rain, Number of Days, 19 ; greater by 4 days.
Rain, Depth in Inches, 3·61 ; greater by 0·46 inch.
Wind, Pressure on Square Foot, 1·32 lb. ; less by 0·11 lb.
Wind, Direction of, E. to W. as 5 to 13, and N. to S. as 5 to 7 ; in place of E. to W. as 5 to 12, and N. to S. as 5 to 7.
Hours of Sunshine, 143 ; less by 28 hours.
Mean Amount of Cloud, 7·5 ; greater by 0·98.

AUGUST 1900—

Mean Barometric Pressure, 29·950 inches ; greater than the average of 1856–1900 by 0·092 inch.

Monthly Range, 1·133 inch ; greater by 0·154 inch.
Mean Temperature, 55°·8 ; less by 0°·8.
Mean Daily Range, 14°·0 ; less by 0°·5.
Mean of Black Bulb in Sun, 89°·4 ; less by 0°·5.
Do. at Night, 49°·5 ; greater by 5°·2.
Mean Humidity, 84 ; less by 0·3.
Rain, Number of Days, 15 ; less by 1 day.
Rain, Depth in Inches, 4·46 ; greater by 0·84 inch.
Wind, Pressure on Square Foot, 1·28 lb.; less by 0·08 lb.
Wind, Direction of, E. to W. as 10 to 8, and N. to S. as 6 to 5 ; in place of E. to W. as 8 to 11, and N. to S. as 6 to 7.
Hours of Sunshine, 123 ; less by 31 hours.
Mean Amount of Cloud, 7·1 ; greater by 0·47.

SEPTEMBER 1900—

Mean Barometric Pressure, 29·958 inches ; greater than the average of 1856–1900 by 0·115 inch.
Monthly Range, 1·295 inch ; greater by 0·127 inch.
Mean Temperature, 53°·8 ; greater by 1°·0.
Mean Daily Range, 16°·5 ; greater by 2°·5.
Mean of Black Bulb in Sun, 89°·8 ; greater by 6°·2.
Do. at Night, 41°·3 ; greater by 0°·7.
Mean Humidity, 83 ; less by 2·5.
Rain, Number of Days, 15 ; less by 1 day.
Rain, Depth in Inches, 3·33 ; less by 0·27 inch.
Wind, Pressure on Square Foot, 1·37 lb.; less by 0·30 lb.
Wind, Direction of, E. to W. as 2 to 15, and N. to S. as 4 to 7 ; in place of E. to W. as 5 to 11, and N. to S. as 5 to 8.
Hours of Sunshine, 125 ; greater by 2 hours.
Mean Amount of Cloud, 5·9 ; less by 0·40.

JULY 1900—

Hence the weather of JULY 1900 was characterised by a mean barometric pressure considerably above the average, with a monthly range a good deal under it ; a mean temperature greatly in excess of the average, with a mean daily range a degree under it ; a mean humidity a little above the average ; a mean rainfall a little above the average, falling on four days more than the average.

The mean barometric pressure was 29·929 inches, or 0·043 inch more than the average. The singular feature of the geographical distribution of pressure is that it was greater in the extreme northern and extreme southern stations than at stations intermediate, resulting in a greater prevalence of northerly winds in the northern half of Scotland, and south-westerly winds in the southern half of Scotland, accompanied with the differences of temperature observed under these conditions.

The mean temperature was 58°·9, or 1°·7 above the average, the days being 1°·1 and the nights 2°·2 above the respective averages. The distribution of temperature was very unequal in Shetland ; where northerly winds prevailed most, it was half a degree under the average ; whereas in the south, where southerly winds prevailed, the excess was about three degrees in Tweeddale. This district being well protected to westward by broad ranges of hills, the winds on arriving there were drier, and the sunshine consequently stronger. The warmest weather was from the 11th to the 20th, and 23rd to 28th. The absolutely highest temperature was 83°·0 on the 20th at Pinmore ; and the lowest, 36°·0, on the 7th at Benquhat, and on the 8th at North Esk Reservoir.

The mean rainfall was 3·61 inches, or 15 per cent. above the average. The amounts of the rainfall were very unequally distributed. South of the Forth and Clyde it was generally, but to no great extent, under the average ; also slightly under the average in western Ross-shire. On the other hand, it was above the average in the northern islands, Caithness, the shores of the Moray Firth, and along the east coast as far south as Arbroath, the excess exceeding 70 per cent. at Bressay, Stromness, Thurso, Pentland Skerries, Dunrobin, and Gordon Castle. A striking feature of the rainfall was the unusual frequency with which it fell, and a singular absence of heavy daily falls anywhere. Except at a very few places during thunderstorms, the amount collected on any day did not exceed an inch. Thunderstorms were of general occurrence on the 2nd, 3rd, 12th, 16th, 20th, and 21st. There were no gales or storms of wind.

AUGUST 1900—

Hence the weather of AUGUST 1900 was characterised by a mean barometric pressure and monthly range both much in excess of the average ; a mean temperature somewhat under the average, with a mean daily range also under the average ; a mean humidity a little under the average ; a mean rainfall about a fourth part above the average ; and six days excess of northerly and easterly winds.

The mean barometric pressure was 29·950 inches, or 0·092 inch in excess of the

average. The excess was very much greater in the north and east than in the south and south-west. This distribution of the pressure resulted in the prevalent winds above referred to, the winds in excess of the average being N. 1 day, N.E. 2 days, E. 3 days, and S.E. 1 day.

The mean temperature was 55°·8, or 0°·8 less than the average, the days being 1°·1 and the nights 0°·6 less than the average. The distribution of the temperature over the country was unusually abnormal. Everywhere to the north and west of a line from Inverness, passing down the Caledonian Canal to Oban, and thence to Greenock and Loch Ryan, temperature was above the average ; but in all other districts it was under the average, the greatest deficiency from 1°·5 to 2°·0 occurring in the east from Kinnaird Head to the Tweed, at which the easterly winds arrived direct from the sea. But as winds advanced westward, temperature gradually increased till at Rothesay, Poltalloch, and Skerryvore it was a degree above the average, and in the Outer Hebrides nearly two degrees. The absolutely highest temperature was 82°·8 on the 14th at Lairg, and the lowest 34°·0 on the 27th at Kingussie.

The mean rainfall was 4·46 inches, or 23 per cent. above the average. It was under the average in Shetland, Orkney, Caithness, Sutherland, Wester Ross, Skye, and detached portions of Perthshire, and Argyllshire, the deficiency scarcely exceeding a third of the average anywhere. In other parts of the country the rainfall was above the average, the greatest excess being south of the Forth and Clyde. The greatest excess was fully 80 per cent. in Berwickshire, and fully 50 per cent. in Galloway. Little rain fell from the 13th to the 18th, and from the 24th to the 30th. On the other hand very heavy daily falls are reported on the 1st, 6th, 12th, 19th to the 22nd and the 31st ; the weather of this month thus differing widely from that of July. On the above dates daily falls of upwards of an inch were frequent, and even daily falls exceeding two inches were not uncommon. These heavy rains often accompanied with high winds did great and extensive damage to the standing crops, and seriously interfered with the use of the reaping machine. Storms, as distinguished from high winds, occurred only in the northeast, from Montrose to Nairn on the 6th and 7th, and round The Minch on the 22nd and 23rd.

SEPTEMBER 1900—

Hence the weather of September 1900 was characterised by a rather high barometric pressure, with a monthly range considerably above the average ; a mean temperature, a degree above the average, with an extraordinarily high mean daily range, higher indeed than any that has occurred during the past 45 years ; a mean humidity unusually low ; a mean rainfall slightly under the average, falling one day less than the average ; and an unwonted excess of westerly winds.

The mean barometric pressure was 29·958 inches, or 0·115 inch above the average. The excess was greater in the west than in the east, and very much greater in the south than in the north, the excesses being 0·067 inch in Shetland and 0·158 inch on the Solway. This distribution resulted in an excess of four days westerly winds connected with anticyclones which frequently prevailed with their centres generally to the south-east and south. Thus these westerly winds were, especially in all eastern districts, very dry.

The mean temperature was 53°·8, or 1°·0 above the average, the days being 2°·3 above and the nights 0°·4 under the average, being the simple result of the strong insolation through the dry atmosphere which prevailed. The increase of temperature was pretty equally distributed over the country, except that it was a little greater over the more southern districts well sheltered from the westerly winds. The absolutely highest temperature was 83°·5 on the 14th at Lairg, and the lowest 27°·2 on the 25th at Montrose.

The mean rainfall was 3·33 inches or 8 per cent. under the average. It was above the average in Shetland, Orkney, the West Coast from Cape Wrath to the Mull of Kintyre, the Outer Hebrides, Kinross and West Perthshire. The excess was 90 per cent. at Stornoway, and about 60 per cent. at Stromness, Cape Wrath, Stoerhead and Fladda. In all other districts the rainfall was under the average, the greatest deficiency being about 50 per cent. in the north-east of Aberdeenshire, at Montrose and in lower Tweeddale. Nearly all the rain fell from the 4th to the 10th and from the 18th to the 30th. The heaviest daily falls, being in many cases considerably above an inch, were recorded on the 26th, 27th, 29th and 30th. The largest rainfall at any of the Stations was 16·96 inches on Ben Nevis, and the smallest 1·14 inch at Montrose and 1·15 inch at Broomlands. The month was remarkable for the absence of thunder, the only instance reported being at Lednathie on the 18th. Aurora is reported from Ben Nevis on the 16th.

STATIONS AND OBSERVERS' NAMES.	Height of Station above the Sea.	1900. Months.	BAROMETER. Mean at Station corrected, and at 32°.	BAROMETER. Mean reduced to 32°, and Sea-level.	BAROMETER. Monthly Range.	SELF-REGISTERING In AIR, and protected. Highest in Month.	Lowest in Month.	Monthly Range.	Mean of all the Highest.	Mean of all the Lowest.	Mean Daily Range.	Mean Temperature.
	feet.		inch.	inch.	inch.	°	°	°	°	°	°	°
NORTH UNST, (Shetland.)	230	July	29·648	29·900	0·982	...	...	...	...	...	...	...
Principal Keeper of the Lighthouse.		Aug.	29·672	29·922	1·074	...	...	...	...	...	...	...
		Sept.	...	...	...	...	...	...	...	...	...	...
DEERNESS, (Orkney.)	172	July	29·706	29·893	0·898	68·2	43·0	25·2	59·1	50·5	8·6	54·8
M. Spence, Schoolhouse.		Aug.	29·745	29·932	1·107	67·1	44·8	22·3	58·5	49·5	9·0	54·0
		Sept.	29·739	29·915	1·351	70·3	39·0	31·3	56·3	47·7	8·6	52·0
KIRKWALL, (Orkney.)	30	July	29·866	29·898	0·928	70·0	41·6	28·4	61·0	51·5	9·5	56·2
J. W. Cursitor, Merchant.		Aug.	29·907	29·938	1·128	68·0	43·6	25·4	60·0	50·0	10·0	55·0
		Sept.	29·872	29·904	1·378	69·0	39·6	29·4	58·3	48·3	10·0	53·3
DUNROBIN, (Sutherland.)	16	July	...	...	...	...	...	...	...	...	...	...
D. Melville, Gardener,		Aug.	29·923	29·940	1·066	72·5	44·0	28·5	61·1	50·3	10·8	55·7
Dunrobin Castle.		Sept.	29·915	29·932	1·380	66·0	36·0	30·0	59·8	47·3	12·5	53·6
LAIRG, (Sutherland.)	390	July	29·465	29·896	0·840	77·5	37·5	40·0	66·1	49·9	16·2	58·0
Rev. Donald Macrae.		Aug.	29·515	29·948	1·060	82·8	38·8	44·0	66·7	46·8	19·9	56·7
		Sept.	29·497	29·931	1·320	83·5	32·5	51·0	64·8	43·7	21·1	54·2
GLENCARRON, (Ross.)	504	July	29·384	29·928	0·888	68·5	40·0	28·5	61·5	50·4	11·1	55·9
D. D. Munro, Gardener.		Aug.	29·411	29·954	1·086	77·0	38·0	39·0	62·2	48·5	13·7	55·4
		Sept.	...	...	...	...	...	...	...	...	...	...
STORNOWAY, (Ross, Isle of Lewis.)	56	July	29·834	29·894	0·930	68·0	43·0	25·0	61·2	50·8	10·4	56·0
Keeper of the Lighthouse.		Aug.	29·876	29·937	1·120	72·3	41·4	30·9	62·4	49·0	13·4	55·7
		Sept.	29·860	29·921	1·400	68·3	34·4	33·9	58·3	45·7	12·6	52·0
MONACH, (Hebrides.)	150	July	29·739	29·901	0·920	...	...	...	...	...	...	...
James Black, Principal		Aug.	29·760	29·923	1·205	...	...	...	...	...	...	...
Keeper of the Lighthouse.		Sept.	29·814	29·969	1·434	...	...	...	...	...	...	...
KINGUSSIE, (Inverness.)	828	July	29·032	29·918	0·790	73·4	37·8	35·6	64·3	49·7	14·6	57·0
Walter de Watteville, M.D.,		Aug.	29·058	29·948	1·032	80·9	34·0	46·9	62·5	46·2	16·3	54·3
and J. Campbell.		Sept.	29·080	29·976	1·294	75·4	29·0	46·4	59·9	42·2	17·7	51·1
INVERNESS, (Inverness.)	114	July	...	...	...	...	...	...	...	...	...	...
Thos. Wallace, High School.		Aug.	29·817	29·941	1·110	82·0	40·0	42·0	63·7	50·2	13·5	56·9
		Sept.	...	...	...	75·0	38·2	36·8	61·9	48·0	13·9	54·9
FORT AUGUSTUS, (Inverness.)	73	July	29·835	29·915	0·838	72·7	41·1	31·6	65·0	52·2	12·8	58·6
Rev. J. Martin Wall,		Aug.	29·868	29·948	1·115	79·0	34·8	44·2	63·1	48·8	14·3	55·9
St Benedict's Priory.		Sept.	29·891	29·972	1·373	74·0	33·9	40·1	61·0	46·2	14·8	53·6
FORT WILLIAM, (Inverness.)	42	July	29·880	29·925	0·847	71·3	37·8	33·5	63·9	51·5	12·4	57·7
R. T. Omond, F.R.S.E.,		Aug.	29·903	29·948	1·131	76·1	41·0	35·1	64·1	49·3	14·8	56·7
The Observatory.		Sept.	29·958	30·004	1·288	70·0	34·0	36·0	60·9	46·2	14·7	53·6
GORDON CASTLE, (Banff.)	107	July	29·793	29·909	0·837	74·5	44·0	30·5	64·7	51·0	13·7	57·9
C. Webster, Gardener to the Duke		Aug.	29·825	29·942	1·092	75·5	38·5	37·0	64·1	48·9	15·2	56·5
of Richmond and Gordon.		Sept.	29·837	29·954	1·350	79·0	35·0	44·0	62·7	45·6	17·1	54·2
BRAEMAR, (Aberdeen.)	1114	July	28·721	29·908	0·822	73·8	38·3	35·5	62·7	49·0	13·7	55·8
James Aitken, Banker.		Aug.	28·750	29·944	1·066	75·4	34·9	40·5	59·9	47·1	12·8	53·5
		Sept.	28·787	29·987	1·266	72·0	30·4	41·6	58·6	42·7	15·9	50·6
LOGIE COLDSTONE, (Aberdeen.)	694	July	29·171	29·915	0·826	78·9	41·2	37·7	65·4	51·2	14·2	58·3
Rev. George Davidson, LL.D.		Aug.	29·204	29·950	1·112	77·0	38·0	39·0	62·9	47·4	15·5	55·1
		Sept.	29·208	29·959	1·255	76·0	33·0	43·0	62·4	43·4	19·0	52·9

THERMOMETERS. Black Bulb, Maximum, in SUN.		THERMOMETERS. Black Bulb, Minimum from radiation during Night.		HYGROMETER.		DEDUCTIONS. Glaisher's Tables. 2d Ed.			WINDS. Number of Days it blew in certain Directions.									WINDS. Mean Pressure on square foot.	RAIN.	
Highest.	Mean.	Lowest.	Mean.	Dry Bulb.	Wet Bulb.	Dew-point.	Elastic Force of Vapour.	Humidity. Sat. = 100.	N	NE	E	SE	S	SW	W	NW	Calm or Variable.		Number of days it fell.	Amount.
°	°	°	°	°	°	°	inch.											lbs.	days	inch
...	...	...	...	52·4	50·6	48·8	·346	88	4	3	6	4	4	3	5	2	0	2·40	7	...
...	...	...	...	53·7	51·5	49·4	·352	86	7	4	5	1	2	4	6	2	0	3·24	8	...
...	...	...	...	...	...	...	...	...	...	...	...	...	...	...	...	...	...	...	...	...
...	...	...	...	54·1	52·5	50·9	·373	89	5	3	5	3	6	3	4	2	0	1·00	12	3·31
...	...	...	...	53·9	51·6	49·4	·351	85	9	4	4	1	6	1	5	1	0	0·92	6	1·94
...	...	...	...	52·2	50·2	48·2	·337	86	2	1	2	3	8	2	11	1	0	2·31	15	2·99
...	...	...	...	55·5	53·8	52·1	·392	89	4	1	6	3	5	2	6	2	2	2·01	17	3·25
...	...	...	...	54·4	52·0	49·6	·356	84	12	0	3	0	4	0	5	1	6	1·63	8	2·74
...	...	...	...	52·6	50·6	48·6	·343	86	1	1	0	1	7	5	10	1	4	2·86	13	2·78
...	...	...	...	...	...	...	...	...	...	...	...	...	...	...	...	...	...	...	17	5·29
...	...	...	...	56·1	53·0	50·1	·364	80	1	1	12	4	1	4	5	3	0	...	9	3·15
...	...	...	...	53·5	50·6	47·7	·331	81	5	0	3	2	1	2	10	7	0	...	13	2·34
...	...	...	...	57·1	54·5	52·1	·390	83	2	0	5	1	0	2	8	2	11	0·07	24	3·19
...	...	...	...	55·8	52·5	49·4	·355	79	3	2	9	0	2	1	5	1	8	0·04	13	2·73
...	...	...	...	52·5	50·1	47·7	·331	84	1	0	3	1	1	2	11	2	9	0·14	21	2·80
...	...	...	...	55·9	53·2	50·7	·372	88	4	0	8	0	0	0	19	0	0	2·49	28	5·64
...	...	...	...	55·4	52·0	48·7	·345	79	2	1	15	0	0	1	10	0	2	2·52	18	7·32
...	...	...	...	...	...	...	...	...	...	...	...	...	...	...	...	...	...	...	22	8·70
...	...	...	...	56·2	53·9	51·7	·385	85	3	2	2	3	4	6	6	3	2	2·59	27	4·12
...	...	...	...	55·2	52·8	50·6	·369	85	1	4	5	3	4	5	2	3	4	2·96	14	1·89
...	...	...	...	52·0	50·2	48·4	·340	87	2	0	1	0	2	6	16	1	2	2·50	23	7·93
...	...	...	...	58·0	...	...	...	...	4	1	3	2	4	6	9	1	1	3·67	15	2·00
...	...	...	...	57·7	...	...	...	...	2	6	3	2	3	7	5	2	1	5·83	10	5·09
...	...	...	...	55·1	...	...	...	...	1	1	1	1	4	6	12	4	0	6·76	14	4·54
...	...	...	...	57·2	53·9	50·8	·372	79	2	1	1	0	3	16	2	6	0	...	24	3·22
...	...	...	...	54·4	50·9	47·5	·329	77	11	1	1	1	2	10	2	2	1	...	18	3·79
...	...	...	...	52·2	49·0	45·6	·308	79	1	1	0	0	2	21	3	2	0	...	16	2·97
...	...	...	...	...	...	...	...	...	...	...	...	...	...	...	...	...	...	...	...	...
111·4	93·6	35·3	47·0	56·1	52·8	49·7	·359	79	1	6	4	0	1	5	8	3	3	0·46	18	3·49
107·0	86·4	34·0	43·7	54·7	50·5	46·5	·316	74	0	2	0	1	1	7	18	1	0	0·81	14	3·58
...	...	...	...	57·7	54·8	52·2	·392	82	5	4	1	0	10	4	1	1	5	2·69	23	4·51
...	...	...	...	55·7	53·2	50·7	·374	84	6	7	0	1	6	3	1	1	6	2·37	14	4·16
...	...	...	...	52·6	50·4	48·2	·337	85	2	1	0	1	13	7	0	0	6	2·40	19	3·59
136·5	115·0	...	...	57·1	54·7	52·5	·396	84	2	0	0	1	2	8	5	0	13	0·14	24	4·51
129·9	107·7	...	...	56·0	53·4	51·0	·375	83	4	3	1	1	1	6	1	2	12	0·10	16	6·06
120·7	96·4	...	...	53·1	50·7	48·3	·339	83	3	1	1	1	2	9	5	1	7	0·25	19	7·40
...	...	...	...	58·5	55·0	51·8	·386	78	1	4	1	7	1	11	2	4	0	...	24	5·26
...	...	...	...	56·7	53·2	50·0	·360	78	2	4	1	6	1	9	1	7	0	...	13	4·44
...	...	...	...	54·8	50·8	47·4	·327	78	0	1	0	5	2	15	2	5	0	...	16	2·09
139·0	110·9	32·2	45·5	56·5	53·1	49·9	·361	79	2	7	2	0	2	14	2	2	0	0·19	22	3·45
119·2	96·8	28·0	41·1	53·6	51·0	48·5	·339	82	2	13	3	0	4	8	0	1	0	0·08	14	4·06
126·7	103·4	27·0	37·0	50·4	47·4	44·2	·291	80	0	1	0	2	2	17	4	4	0	0·34	15	2·49
140·0	112·8	38·6	49·3	57·4	54·4	51·7	·384	81	2	0	1	4	0	3	5	4	12	1·21	22	4·04
131·0	106·0	38·1	44·7	53·7	51·3	49·0	·346	84	0	3	2	3	0	2	2	3	16	0·08	16	4·95
127·0	96·0	29·0	39·5	51·6	48·2	44·7	·297	77	0	1	1	1	1	2	6	4	14	0·24	16	1·58

STATIONS AND OBSERVERS' NAMES.	Height of Station above the Sea.	1900. Months.	BAROMETER. Mean at Station corrected, and at 32°.	BAROMETER. Mean reduced to 32°, and Sea-level.	BAROMETER. Monthly Range.	SELF-REGISTERING In AIR, and protected. Highest in Month.	Lowest in Month.	Monthly Range.	Mean of all the Highest.	Mean of all the Lowest.	Mean Daily Range.	Mean Temperature.
	feet.		inch.	inch.	inch.	°	°	°	°	°	°	°
LOANHEAD, (Aberdeen.) ALEX. FARQUHARSON.	747	July	29·114	29·914	0·808	78·4	40·9	37·5	66·4	50·6	15·8	58·5
		Aug.	29·135	29·940	1·066	78·0	37·0	41·0	63·2	46·5	16·7	54·8
		Sept.	29·159	29·967	1·255	78·6	32·0	46·6	62·7	42·6	20·1	52·7
TILLYPRONIE, (Aberdeen.) ROBERT LITTLEJOHN, Gardener to Sir John F. Clark, Bart.	1120	July	28·724	29·915	0·818	74·4	38·6	35·8	63·4	49·2	14·2	56·3
		Aug.	28·761	29·956	1·060	75·0	38·8	36·2	59·8	46·0	13·8	52·9
		Sept.	28·759	29·962	1·280	72·9	33·1	39·8	60·0	43·5	16·5	51·7
ABERDEEN, (Aberdeen.) PETER HARPER, Superintendent, Duthie Park.	44	July	29·864	29·912	0·840	74·5	40·0	34·5	66·4	52·4	14·0	59·4
		Aug.	29·899	29·947	1·154	76·0	40·0	36·0	63·2	49·2	14·0	56·2
		Sept.	29·923	29·971	1·290	70·0	33·0	37·0	61·3	44·8	16·5	53·1
HADDO HOUSE, (Aberdeen.) JOHN FORREST, Gardener to the Earl of Aberdeen.	180	July	29·708	29·904	0·830	77·0	41·0	36·0	63·5	50·6	12·9	57·1
		Aug.	29·748	29·944	1·100	72·0	39·0	33·0	60·8	47·3	13·5	54·0
		Sept.	29·754	29·952	1·342	69·0	35·0	34·0	59·3	43·9	15·4	51·6
PETERHEAD, (Aberdeen.) Dr SINCLAIR, H.M. Prison.	100	July	29·802	29·910	0·826	74·8	43·0	31·8	62·0	52·8	9·2	57·4
		Aug.	29·833	29·942	1·112	74·0	45·0	29·0	59·8	51·2	8·6	55·5
		Sept.	29·848	29·957	1·254	69·2	38·0	31·2	59·5	48·6	10·9	54·0
MONTROSE (Royal Asylum), (Forfar.) Dr JOHN G. HAVELOCK.	200	July	29·694	29·910	0·822	74·0	44·0	30·0	64·8	52·4	12·4	58·6
		Aug.	29·732	29·949	1·062	73·0	41·0	32·0	60·7	50·0	10·7	55·4
		Sept.	29·761	29·979	1·280	73·6	27·2	46·4	60·8	45·2	15·6	53·0
ARBROATH, (Forfar.) JAMES CAMPBELL, "For the Natural History Assoc. of Arbroath."	68	July	29·849	29·921	0·805	74·5	44·0	30·5	65·5	52·8	12·7	59·1
		Aug.	29·879	29·952	1·128	74·5	41·5	33·0	60·5	50·0	10·5	55·2
		Sept.	29·914	29·987	1·296	71·0	36·0	35·0	61·4	45·5	15·9	53·5
DUNDEE, (Forfar.) (Eastern Necropolis), JOHN CARNOCHAN, Curator.	164	July	29·742	29·918	0·833	77·7	41·5	36·2	68·4	53·2	15·2	60·8
		Aug.	29·767	29·946	1·138	75·7	42·2	33·5	62·4	49·4	13·0	55·9
		Sept.	29·809	29·987	1·272	73·1	34·6	38·5	62·0	46·0	16·0	54·0
DUNDEE (Harbour), (Forfar.) GEORGE C. BUCHANAN, C.E., Harbour Trust.	20	July	29·912	29·930	0·824	78·8	41·5	37·3	70·2	51·3	18·9	60·8
		Aug.	29·930	29·949	1·174	75·5	40·5	35·0	65·2	47·2	18·0	56·2
		Sept.	29·960	29·979	1·302	74·5	32·0	42·5	64·9	43·5	21·4	54·2
LEDNATHIE, ... (Forfar.) WILLIAM MORRISON, Gardener to Patrick Stormonth Darling.	720	July	29·146	29·918	0·830	74·0	39·0	35·0	64·8	49·4	15·4	57·1
		Aug.	29·172	29·950	1·114	74·5	35·0	39·5	61·5	44·3	17·2	52·9
		Sept.	29·199	29·980	1·292	77·0	29·0	48·0	60·8	41·5	19·3	51·1
PERTH, (Perth.) JOHN LESLIE, Gardener to Henry Coats.	105	July	29·806	29·920	0·836	76·5	38·0	38·5	68·2	52·4	15·8	60·3
		Aug.	29·836	29·951	1·136	78·0	38·5	39·5	63·7	47·9	15·8	55·8
		Sept.	29·867	29·982	1·288	72·0	32·0	40·0	62·2	43·0	19·2	52·6
STRONVAR, (Perth.) JAMES DICKSON, Gardener to James Carnegie.	422	July	29·472	29·926	0·812	74·0	39·0	35·0	65·9	51·3	14·6	58·6
		Aug.	29·492	29·950	1·110	77·0	38·0	39·0	62·9	47·5	15·4	55·2
		Sept.	29·539	30·000	1·290	76·0	30·0	46·0	61·4	42·9	18·5	52·1
OCHTERTYRE, (Perth.) GEORGE CROUCHER, Gardener to Sir Patrick Keith Murray, Bart.	333	July	...	...	...	...	...	...	...	...	...	...
		Aug.	...	...	...	...	...	...	...	...	...	...
		Sept.	29·640	30·000	1·348	78·0	34·0	44·0	64·0	44·7	19·3	54·4
CUPAR, (Fife.) Dr TURNBULL, Fife and Kinross District Asylum.	210	July	29·687	29·914	0·800	75·0	43·0	32·0	69·2	54·0	15·2	61·6
		Aug.	29·729	29·957	1·120	77·0	40·0	37·0	65·3	48·2	17·1	56·8
		Sept.	29·761	29·990	1·310	73·0	34·0	39·0	64·6	46·1	18·5	55·4
DOLLAR, (Clackmannan.) A. BLACKWOOD, Gardener, Dollar Institution.	178	July	29·727	29·920	0·842	72·0	41·0	31·0	65·3	53·2	12·1	59·2
		Aug.	29·761	29·955	1·164	72·0	42·0	30·0	61·2	50·2	11·0	55·7
		Sept.	29·802	29·996	1·312	68·0	36·0	32·0	59·7	46·2	13·5	53·0

THERMOMETERS.				HYGROMETER.		DEDUCTIONS. Glaisher's Tables. 2d Ed.			WINDS.										RAIN.	
Black Bulb, Maximum, in SUN.		Black Bulb, Minimum from radiation during Night.							Number of Days it blew in certain Directions.									Mean Pressure on square foot.	Number of days it fell.	Amount.
High-est.	Mean.	Low-est.	Mean.	Dry Bulb.	Wet Bulb.	Dew-point.	Elastic Force of Vapour.	Humidity. Sat. = 100.	N	NE	E	SE	S	SW	W	NW	Calm or Variable.			
°	°		°	°	°	°	inch.											lbs.	days	inch.
...	...	...	...	58·5	55·7	53·1	·406	82	0	2	3	1	0	2	6	5	12	0·38	22	4·14
...	...	...	...	55·6	53·1	50·8	·372	84	0	2	3	2	0	1	4	5	14	0·10	16	4·77
...	...	...	...	53·1	50·4	47·7	·331	81	0	0	1	2	0	4	6	3	14	0·17	14	1·68
131·6	107·0	35·6	47·5	55·0	52·3	49·7	·357	83	6	2	0	5	3	6	3	6	0	1·06	24	4·47
130·4	101·5	36·6	44·4	51·9	49·6	47·3	·326	85	10	6	1	3	4	2	1	4	0	1·04	19	5·83
116·8	95·7	30·2	40·2	50·8	47·5	44·1	·290	78	4	0	0	3	4	6	3	10	0	1·79	17	1·98
...	...	...	...	59·3	56·5	54·1	·418	83	2	4	1	2	6	8	4	4	0	1·17	18	3·91
...	...	...	...	55·4	53·1	50·9	·374	86	3	4	1	3	5	8	2	5	0	1·35	8	2·94
...	...	...	...	52·3	50·4	48·5	·341	87	0	1	0	1	7	13	4	4	0	1·21	15	2·04
95·0	77·8	36·0	48·2	57·4	55·0	52·8	·400	85	1	2	3	9	2	3	4	7	0	...	26	4·48
95·0	73·2	39·0	47·3	54·4	52·5	50·6	·370	88	5	4	1	7	3	3	2	6	0	...	14	3·09
90·0	71·9	31·0	41·4	52·8	50·8	48·8	·346	87	0	1	0	5	4	8	6	6	0	...	15	2·01
...	...	...	...	57·7	55·1	52·8	·400	84	4	1	4	3	5	2	6	3	3	1·69	17	2·98
...	...	...	...	55·5	52·8	50·2	·365	83	5	1	4	1	6	1	5	3	5	2·07	9	1·58
...	...	...	...	54·3	51·0	47·8	·331	78	1	1	1	6	5	6	9	1	0	2·28	14	2·15
...	...	...	...	57·6	54·6	52·2	·392	84	5	1	6	6	2	2	6	3	0	2·80	12	3·49
...	...	...	...	54 1	52·1	50·1	·362	86	11	3	4	4	4	2	2	1	0	2·66	12	3·13
...	...	...	...	52·4	50·0	47·6	·330	84	4	1	2	3	4	4	11	1	0	2·76	10	1·94
96·0	78·7	40·0	50·4	58·7	56·0	53·6	·411	83	2	4	5	3	3	1	11	2	0	0·60	21	3·87
87·0	71·0	39·0	47 6	55·6	53·2	51·0	·373	85	6	4	8	3	2	3	3	2	0	0·44	12	2·98
92·0	74·6	31·5	42·5	53·6	51·2	48·8	·344	83	2	0	1	1	3	9	13	1	0	0·90	14	1·95
...	...	...	...	60·1	57·2	54·7	·428	82	0	5	3	4	0	9	7	3	0	1·17	20	3·38
...	...	...	...	55·5	53·5	51·6	·384	87	0	9	4	6	1	5	3	3	0	0·77	10	4·42
...	...	...	...	53·2	51·3	49·4	·352	87	1	2	0	4	0	12	7	4	0	1·00	14	2·33
...	...	...	...	60·9	56·5	52·8	·398	75	1	1	10	2	1	2	12	2	0	0·65	18	3·63
...	...	...	...	56·3	52·6	49·2	·351	77	1	1	12	5	0	2	8	0	2	0·75	15	3·71
...	...	...	...	54·8	51·6	48·5	·343	80	1	1	3	0	0	2	13	7	3	0·67	18	1·92
...	...	...	...	57·0	54·1	51·4	·380	82	3	2	3	4	4	3	7	4	1	1·98	22	3·59
...	...	...	...	53·6	51·1	48·7	·342	83	2	8	4	3	2	3	3	3	3	0·98	16	3·67
...	...	...	...	51·4	48·4	45·3	·305	80	1	0	2	2	1	4	10	9	1	1·87	15	3·63
...	...	...	...	59·0	56·3	53·9	·416	84	3	1	6	0	5	3	11	0	2	0·28	14	3·21
...	...	...	...	55·0	53·0	51·1	·375	87	0	2	13	1	0	1	5	1	8	0·15	16	3·74
...	...	...	...	51·9	49·8	47·7	·331	87	1	0	1	1	4	2	13	4	4	0·26	9	2·91
...	...	...	...	57·6	54·6	51·9	·388	82	1	2	1	2	1	7	12	5	0	3·82	24	3·26
...	...	...	...	54·6	52·3	50·1	·361	85	2	5	5	7	1	4	5	2	0	2·85	14	5·21
...	...	...	...	51·2	49·5	47·5	·333	89	4	3	0	2	0	3	10	8	0	2·44	19	6·80
...	...	...	...	...	...	...	...	...	...	...	...	...	...	...	...	...	...	...	21	2·54
...	...	...	...	...	...	...	...	...	...	...	...	...	...	...	...	...	...	...	...	3·42
133·0	111·4	27·0	39·0	53·0	50·4	47·8	·332	82	2	0	4	1	1	4	11	3	4	...	13	3·28
...	...	...	...	61·3	57·7	54·6	·427	79	1	0	3	1	2	1	21	2	0	1·46	18	3·13
...	...	...	...	56·8	54·3	52·0	·388	84	2	2	12	0	0	1	10	1	3	1·42	13	3·98
...	...	...	...	55·4	51·9	48·5	·344	78	6	1	0	0	2	1	17	3	0	1·74	10	2·07
...	...	...	...	59·1	58·0	57·0	·466	93	0	2	5	0	0	5	4	0	15	0·27	18	4·01
...	...	...	...	56·0	55·1	54·3	·422	93	0	4	7	0	0	1	3	0	16	0·23	11	4·28
...	...	...	...	52·6	51·6	50·6	·369	93	0	0	1	0	0	6	5	0	18	0·13	14	4·91

STATIONS AND OBSERVERS' NAMES.	Height of Station above the Sea.	1900. Months.	BAROMETER. Mean at Station corrected, and at 32°.	BAROMETER. Mean reduced to 32°, and Sea-level.	BAROMETER. Monthly Range.	SELF-REGISTERING In AIR, and protected. Highest in Month.	Lowest in Month.	Monthly Range.	Mean of all the Highest.	Mean of all the Lowest.	Mean Daily Range.	Mean Temperature.
	feet.		inch.	inch.	inch.	°	°	°	°	°	°	°
BUCKLYVIE, (Stirling). Rev. JOHN A. MACDONALD.	125	July	29·800	29·924	0·840	74·0	40·5	33·5	65·3	52·3	13·0	58·8
		Aug.	29·822	29·947	1·026	75·5	41·0	34·5	62·0	48·5	13·5	55·3
		Sept.	...	...	...	...	...	...	...	...	...	...
HELENSBURGH, (Dumbarton.) J. R. WILSON, Waterworks.	18	July	...	...	...	69·0	41·6	27·4	65·0	51·3	13·7	58·2
		Aug.	...	...	...	75·0	43·0	32·0	62·9	49·7	13·2	56·3
		Sept.	...	...	...	69·2	38·2	31·0	62·1	46·1	16·0	54·1
DUMBARTON, (Dumbarton.) WILLIAM DENNY AND BROTHERS.	27	July	29·902	29·931	0·810	73·8	46·2	27·6	67·0	53·9	13·1	60·5
		Aug.	29·925	29·954	1·042	80·6	44·6	36·0	64·6	50 8	13·8	57·7
		Sept.	29·989	30·019	1·302	70·8	36·9	33·9	62·4	48·0	14·4	55·2
LOCHBUIE, (Argyll.) WILLIAM S. MACKIE, Gardener to the Maclaine of Lochbuie.	20	July	29·911	29·933	0·844	69·0	42·0	27·0	62·8	51·6	11·2	57·2
		Aug.	29·924	29·946	1·060	76·0	43·8	32·2	63·4	51·1	12·3	57·3
		Sept.	29·983	30·005	1·380	70·4	39·0	31·4	59·9	48·1	11·8	54·0
AIRDS, (Argyll.) Colonel MACFIE, C.B., and ALEXANDER M'LACHLAN.	15	July	29·909	29·925	0·849	71·0	45·0	26·0	62·5	52·5	10·0	57·5
		Aug.	29·920	29·937	1·097	70·0	45·0	25·0	61·6	51·5	10·1	56·6
		Sept.	29·977	29·994	1·380	68·0	40·0	28·0	59·9	48·9	11·0	54·4
POLTALLOCH, (Lochgilphead, Argyll.) D. S. MELVILLE, Gardener to Lord Malcolm of Poltalloch.	135	July	29·788	29·934	0·875	73·0	44·0	29·0	66·3	52·2	14·1	59·2
		Aug.	29·800	29·946	1·100	77·3	44·0	33·3	65·5	50·4	15·1	57·9
		Sept.	29·861	30·007	1·360	72·0	36·0	36·0	62·4	47·9	14·5	55·1
ROTHESAY, (Isle of Bute.) JAMES KAY, Barone Cottage.	116	July	29·812	29·937	0·816	72·5	43·5	29·0	65·8	52·2	13·6	59·0
		Aug.	29·825	29·951	1·126	77·5	43·5	34·0	65·1	49·9	15·2	57·5
		Sept.	29·894	30·020	1·320	71·0	38·0	33·0	61·9	46·7	15·2	54·3
GREENOCK, (Renfrew.) DANIEL MACALISTER, C.E., Waterworks.	233	July	29·680	29·926	0·817	71·2	45·2	26·0	64·6	53·6	11·0	59·1
		Aug.	29·706	29·953	1·059	76·5	45·7	30·8	62·7	51·5	11·2	57·1
		Sept.	29·776	30·024	1·314	68·7	41·2	27·5	60·6	48·8	11·8	54·7
PAISLEY, (Renfrew.) DONALD MACLEAN, The Coats Observatory.	107	July	29·820	29·936	0·827	75·2	47·2	28·0	67·6	54·3	13·3	61·0
		Aug.	29·833	29·950	1·158	81·3	45·0	36·3	64·0	51·1	12·9	57·6
		Sept.	29·897	30·014	1·309	74·8	36·8	38·0	63·4	47·9	15·5	55·6
PINMORE, (Ayr.) ANDREW WALKER, Gardener to Hugh Hamilton of Pinmore.	190	July	29·738	29·943	0·806	83·0	45·0	38·0	68·3	53·3	15·0	60·8
		Aug.	29·753	29·959	1·168	77·0	36·0	41·0	65·2	48·0	17·2	56·6
		Sept.	29·835	30·042	1·272	75·0	34·0	41·0	62·8	44·8	18·0	53·8
BENQUHAT, (Ayr.) ALEXANDER GILLESPIE.	1068	July	28·818	29·953	0·802	72·0	36·0	36·0	63·6	47·0	16·5	55·3
		Aug.	28·823	29·967	1·167	70·0	37·0	33·0	59·8	44·4	15·4	52·1
		Sept.	28·890	30·042	1·250	71·0	35·0	36·0	58·9	42·0	16·9	50·4
GLASGOW (Belvidere Hosp.), (Lanark.) D. CAMPBELL, M.D.	54	July	29·879	29·938	0·811	76·6	44·0	32·6	67·9	54·0	13·9	61·0
		Aug.	29·896	29·955	1·186	79·8	42·8	37·0	66·0	50·1	13·9	58·0
		Sept.	29·961	30·020	1·271	77·5	35·0	42·5	63·9	47·3	16·6	55·6
GLASGOW (Observatory), (Lanark.) Professor BECKER, F.R.S.E.	184	July	29·738	29·936	0·802	73·9	46·4	27·5	64·8	54·2	10·6	59·5
		Aug.	29·750	29·950	1·176	77·9	46·1	31·8	61·7	51·3	10·4	56·5
		Sept.	29·814	30·015	1·299	68·3	39·2	29·1	60·4	48·1	12·3	54·2
BOTHWELL, (Lanark.) JOHN T. WILSON, M.D.	...	July	...	...	...	75·6	41·4	34·2	68·0	53·0	15·0	60·5
		Aug.	...	...	...	80·0	41·8	38·2	64·2	48·4	15·8	56·3
		Sept.	...	...	...	75·8	37·4	38·4	63·0	45·6	17·4	54·3
LEADHILLS, (Lanark.) JAMES M'FARLANE.	...	July	...	...	...	69·0	38·5	30·5	60·5	48·4	12·1	54·5
		Aug.	...	...	...	72·1	36·0	36·1	58·8	45·3	13·5	52·1
		Sept.	...	...	...	...	...	...	...	...	...	...

THERMOMETERS. Black Bulb, Maximum, in SUN.		Black Bulb, Minimum from radiation during Night.		HYGROMETER.		DEDUCTIONS. Glaisher's Tables. 2d Ed.			WINDS. Number of Days it blew in certain Directions.									Mean Pressure on square foot.	RAIN.	
High-est.	Mean.	Low-est.	Mean.	Dry Bulb.	Wet Bulb.	Dew-point.	Elastic Force of Vapour.	Humidity. Sat. = 100.	N	NE	E	SE	S	SW	W	NW	Calm or Variable.		Number of days it fell.	Amount.
°	°	°	°	°	°	°	inch.											lbs.	days	inch.
...	...	...	...	59·1	56·6	54·3	·423	85	1	1	4	2	0	8	10	4	1	1·02	25	3·99
...	...	...	...	55·6	53·5	51·6	·383	86	1	2	12	3	1	3	7	1	1	0·90	18	4·63
...	...	...	...	...	...	...	...	...	...	...	...	...	...	...	...	...	...	...	...	...
...	...	...	...	58·3	57·0	55·8	·446	91	6	0	2	0	2	0	19	2	0	...	21	4·30
...	...	...	...	56·1	54·2	52·4	·398	87	6	0	8	0	3	0	14	0	0	...	14	5·07
...	...	...	...	54·6	51·6	48·7	·345	81	3	0	3	0	7	1	16	0	0	...	18	3·91
...	...	...	...	61·2	56·6	52·6	·397	74	0	0	2	2	2	0	10	3	12	0·12	20	2·63
...	...	...	...	57·8	54·2	51·0	·375	78	5	1	6	1	2	1	3	4	8	0·67	16	3·68
...	...	...	...	54·5	51·4	48·4	·339	79	1	0	1	0	4	1	11	3	9	0·49	18	4·42
...	...	...	...	57·7	55·3	53·2	·406	85	2	4	1	4	3	8	6	3	0	1·04	14	5·83
...	...	...	...	57·6	54·3	51·3	·379	80	1	6	10	4	2	3	3	2	0	1·34	12	6·73
...	...	...	...	53·8	50·4	47·1	·322	77	1	2	3	3	0	7	5	9	0	1·25	17	8·75
...	...	...	...	57·6	55·0	52·7	·398	83	5	0	5	1	5	6	9	0	0	3·00	15	5·19
...	...	...	...	57·6	53·8	50·3	·367	78	3	1	10	2	8	3	4	0	0	2·89	9	6·56
...	...	...	...	55·1	52·0	49·0	·348	80	4	0	4	1	5	3	13	0	0	1·32	16	6·10
110·0	88·2	...	...	57·8	55·9	54 2	·421	87	1	1	4	0	3	7	5	3	7	1·10	17	3·29
108·0	87·1	31·0	40·3	56·5	53·8	51·2	·379	83	1	2	4	4	2	6	1	0	11	0·79	15	5·08
100·0	76·8	28·0	40·1	53·8	51·7	49·7	·356	86	2	1	0	0	4	5	3	4	11	1·06	17	6·47
...	...	...	...	57·8	55·8	52·3	·394	77	1	3	3	0	4	3	9	6	2	0·77	23	5·11
...	...	...	...	56·0	53·9	51·9	·388	86	3	3	7	2	2	2	2	3	7	0·57	12	4·62
...	...	...	...	52·8	51·1	49·4	·353	88	1	0	1	1	3	5	8	4	7	0·62	18	4·39
...	...	...	...	58·3	54·7	51·4	·381	78	0	3	2	1	1	12	9	3	0	2·78	21	3·53
...	...	...	...	56·5	53·4	50·5	·368	80	0	7	1	8	2	5	4	3	1	2·62	16	5·49
...	...	...	...	53·6	49·7	45·9	·308	75	0	1	0	2	0	10	7	7	3	2·95	20	5·97
91·5	77·5	39·8	50·9	60·0	56·6	53·6	·412	80	3	3	1	2	5	4	11	2	0	1·14	20	2·54
92·1	70·6	37·8	47·2	56·8	53·8	51·0	·375	81	9	5	3	1	3	1	7	0	2	0·81	18	4·30
89·8	74·9	32·6	43·6	54·6	51·6	48·7	·345	81	1	1	0	1	7	3	13	1	3	0·93	17	3·94
...	...	...	...	59·8	58·2	56·8	·463	90	0	0	0	3	4	12	2	0	10	0·50	18	3·17
...	...	...	...	56·3	55·0	53·7	·415	91	0	1	1	9	3	7	1	0	9	0·50	13	5·12
...	...	...	...	53·5	52·6	51·7	·384	93	0	2	1	2	0	6	4	8	7	0·62	16	4·27
...	...	...	...	56·0	54·4	52·9	·402	89	1	1	2	2	8	1	15	1	0	1·10	20	3·47
...	...	...	...	53·4	52·7	52·0	·388	95	5	2	6	4	6	1	6	1	0	1·18	14	3·66
...	...	...	...	50·7	49·7	48·7	·345	93	2	0	1	1	11	2	10	3	0	1·16	17	4·67
...	...	...	...	60·6	56·5	53·0	·402	77	1	1	2	0	0	0	2	14	11	0·44	19	3·69
...	...	...	...	57·6	53·8	50·3	·367	78	4	2	2	0	1	1	2	6	13	0·24	14	3·71
...	...	...	...	54·6	51·6	48·7	·345	81	0	1	0	0	0	2	0	12	15	0·25	12	2·97
141·8	116·4	31·7	49·4	58·6	55·5	52·8	·399	81	1	1	5	0	2	6	11	4	1	0·52	19	3·50
143·2	98·5	35·7	45·1	55·6	53·0	50·6	·369	83	1	3	11	1	2	3	6	2	2	0·37	17	4·91
123·0	92·1	29·7	39·1	53·2	50·8	48·4	·340	84	1	1	1	1	1	6	14	1	4	0·49	17	3·42
...	...	...	...	59·4	56·1	53·2	·405	81	...	...	...	...	...	...	...	...	...	...	19	3·16
...	...	...	...	56·0	53·4	51·0	·375	83	...	...	...	...	...	...	...	...	...	...	23	4·07
...	...	...	...	53·2	50·9	48·6	·343	84	...	...	...	...	...	...	...	...	...	...	14	3·16
...	...	...	...	55·1	53·2	51·4	·381	87	...	...	...	...	...	...	...	...	...	...	23	4·28
...	...	...	...	52·2	50·4	48·6	·342	88	...	...	...	...	...	...	...	...	...	...	17	5·44
...	...	...	...	...	...	...	...	...	...	...	...	...	...	...	...	...	...	...	...	...

STATIONS AND OBSERVERS' NAMES.	Height of Station above the Sea.	1900. Months.	BAROMETER. Mean at Station corrected, and at 32°.	BAROMETER. Mean reduced to 32°, and Sea-level.	BAROMETER. Monthly Range.	SELF-REGISTERING. In AIR, and protected. Highest in Month.	Lowest in Month.	Monthly Range.	Mean of all the Highest.	Mean of all the Lowest.	Mean Daily Range.	Mean Temperature.
	feet.		inch.	inch.	inch.	°	°	°	°	°	°	°
ROSEWELL, (Edinburgh.) R. B. MITCHELL, M.D.	690	July	29·208	29·944	0·812	75·5	40·5	35·0	65·5	52·0	13·5	58·8
		Aug.	29·207	29·949	1·154	79·0	39·0	40·0	61·9	48·0	13·9	55·0
		Sept.	29·274	30·018	1·240	78·0	38·0	40·0	61·7	45·1	16·6	53·4
EDINBURGH, Blacket Place, (Edin.) R. C. MOSSMAN, F.R.S.E.	276	July	29·639	29·933	0·826	77·4	46·1	31·3	67·8	54·2	13·6	61·0
		Aug.	29·655	29·952	1·197	76·3	43·0	33·3	62·5	50·8	11·7	56·6
		Sept.	29·708	30·008	1·288	70·6	38·0	32·6	62·3	47·9	14·4	55·1
EDINBURGH, Royal Observatory, (Edinburgh.) Professor COPELAND.	441	July	29·469	29·943	0·798	74·7	44·8	29·9	65·8	53·0	12·8	59·4
		Aug.	29·479	29·953	1·168	76·4	44·4	32·0	60·8	50·7	10·1	55·7
		Sept.	29·538	30·018	1·272	64·7	40·3	24·4	58·6	48·0	10·6	53·3
CORSTORPHINE (Edinburgh.) T. N. JOHNSTON, M.B.	165	July	29·760	29·938	0·806	76·9	41·9	35·0	67·6	53·6	14·0	60·6
		Aug.	29·768	29·948	1·184	76·7	37·2	39·5	62·5	49·2	13·3	55·8
		Sept.	29·834	30·014	1·296	76·1	35·1	41·0	63·4	45·1	18·3	54·2
LEITH, (Edinburgh.) JAMES BOLAM, Navigation School, and GEORGE REDPATH.	50	July	29·855	29·930	0·811	78·9	47·4	31·5	68·7	55·1	13·6	61·9
		Aug.	29·872	29·947	1·205	76·8	42·1	34·7	62·7	51·8	10·9	57·2
		Sept.	29·926	30·003	1·279	69·8	40·1	29·7	62·9	49·1	13·8	56·0
DALKEITH, (Edinburgh.) J. WHYTOCK, Gardener to the Duke of Buccleuch.	190	July	...	...	...	79·0	39·0	40·0	68·0	53·0	15·0	60·5
		Aug.	29·737	29·943	1·230	77·0	39·0	38·0	63·0	49·6	13·4	56·3
		Sept.	29·802	30·009	1·280	74·0	37·0	37·0	62·5	46·3	16·2	54·4
SMEATON, (Haddington.) JOHN BLACK, Gardener to Sir Archibald Buchan Hepburn, Bart.	100	July	29·825	29·933	0·800	83·0	40·0	43·0	72·0	52·7	19·3	62·3
		Aug.	29·842	29·950	1·116	81·0	42·0	39·0	64·7	49·6	15·1	57·1
		Sept.	29·880	29·999	1·260	73·0	36·0	37·0	64·4	45·0	19·4	54·7
MARCHMONT, (Berwick.) JOHN A. WOOD, Gardener.	500	July	29·400	29·937	0·810	78·0	40·0	38·0	67·5	52·4	15·1	60·0
		Aug.	29·419	29·961	1·165	76·0	40·0	36·0	61·5	48·4	13·1	54·9
		Sept.	29·457	30·000	1·290	75·0	37·0	38·0	62·5	44·6	17·9	53·5
DUNS CASTLE, (Berwick.) ROBERT AIKMAN, Gardener to R. Mordaunt Hay.	500	July	29·399	29·936	0·824	78·6	39·0	39·6	68·8	51·9	16·9	60·3
		Aug.	29·416	29·958	1·152	77·0	40·0	37·0	63·5	48·3	15·2	55·9
		Sept.	29·462	30·005	1·282	75·2	35·4	39·8	64·3	44·4	19·9	54·4
NORTH ESK (Peebles.) RESERVOIR, WILLIAM TOD.	1150	July	28·725	29·947	0·810	71·0	36·0	35·0	63·9	48·7	15·2	56·3
		Aug.	28·727	29·958	1·170	76·0	35·0	41·0	59·4	45·8	13·6	52·6
		Sept.	28·807	30·029	1·250	74·0	31·0	43·0	59·7	42·2	17·5	51·0
CASTLE CRAIG, (Peebles.) JAMES MACGREGOR, Gardener to Sir T. D. G. Carmichael, Bart., M.P.	830	July	29·061	29·947	0·812	73·0	37·0	36·0	66·2	51·5	14·7	58·8
		Aug.	29·066	29·958	1·174	78·0	37·0	41·0	61·7	47·7	14·0	54·7
		Sept.	29·135	30·030	1·258	78·0	30·0	48·0	62·5	44·2	18·3	53·3
STOBO CASTLE, (Peebles.) WILLIAM YOUNG, Gardener to Sir G. G. Montgomery, Bart.	600	July	29·314	29·956	0·835	77·0	37·0	40·0	69·2	51·5	17·7	60·4
		Aug.	29·324	29·967	1·195	80·0	38·0	42·0	64·7	47·7	17·0	56·2
		Sept.	29·390	30·040	1·230	78·0	28·0	50·0	64·1	42·1	22·0	53·1
BROOMLANDS, (Roxburgh.) JAMES BRUNTON.	205	July	29·722	29·944	0·810	79·0	44·0	35·0	68·4	52·4	16·0	60·4
		Aug.	29·730	29·953	1·202	77·0	36·0	41·0	64·0	47·8	16·2	55·9
		Sept.	29·800	30·024	1·230	76·0	35·0	41·0	64·6	45·5	19·1	55·1
WOLFELEE, (Roxburgh.) WILLIAM GORDON, Gardener to J. T. S. Elliot.	601	July	29·301	29·949	0·818	80·0	34·0	46·0	68·6	50·7	17·9	59·6
		Aug.	29·318	29·970	1·214	78·0	39·0	39·0	63·0	47·9	15·1	55·4
		Sept.	29·388	30·043	1·220	77·0	33·0	44·0	63·6	43·9	19·7	53·7
DRUMLANRIG, (Dumfries.) DAVID INGLIS, Gardener to the Duke of Buccleuch.	191	July	29·752	29·958	0·815	75·4	42·0	33·4	68·2	51·7	16·5	60·0
		Aug.	29·754	29·961	1·200	76·4	41·0	35·4	64·6	48·7	15·9	56·6
		Sept.	29·832	30·039	1·228	72·4	33·0	39·4	63·2	44·1	19·1	53·7

THERMOMETERS. Black Bulb, Maximum, in SUN.		Black Bulb, Minimum from radiation during Night.		HYGROMETER.		DEDUCTIONS. Glaisher's Tables. 2d Ed.			WINDS. Number of Days it blew in certain Directions.											RAIN.	
High-est.	Mean.	Low-est.	Mean.	Dry Bulb.	Wet Bulb.	Dew-point.	Elastic Force of Vapour.	Humidity. Sat. = 100.	N	NE	E	SE	S	SW	W	NW	Calm or Variable.	Mean Pressure on square foot.	Number of days it fell.	Amount.
°	°	°	°	°	°	°	inch.											lbs.	days	inch.
101·5	83·0	35·0	49·4	58·7	55·7	53·0	·404	81	2	2	2	1	0	14	9	1	0	0·76	20	2·54
105·0	74·7	34·0	45·5	54·4	52·2	50·0	·362	85	1	7	6	1	0	12	3	1	0	0·74	21	4·64
97·0	72·6	33·0	41·5	53·2	50·6	48·0	·335	83	1	1	1	1	0	13	13	0	0	1·46	20	3·02
133·5	114·3	42·8	52·5	60·4	57·0	54·0	·418	80	1	0	6	0	1	2	13	4	4	0·90	17	2·92
121·1	98·4	43·5	49·6	56·4	53·8	51·3	·378	83	2	1	13	1	0	2	5	2	5	0·87	19	5·68
125·8	102·0	37·3	45·5	54·4	51·6	49·0	·348	80	1	1	1	1	0	1	18	2	5	1·25	17	1·86
136·8	114·7	40·3	51·7	58·4	55·2	52·3	·394	80	2	4	2	0	1	6	14	2	0	1·41	15	2·59
127·5	98·3	39·8	48·3	55·1	52·3	49·6	·356	82	3	3	6	4	4	3	6	1	1	1·48	18	4·18
131·4	106·5	37·2	45·6	54·0	51·2	48·5	·339	81	1	0	0	0	6	4	16	1	2	2·31	12	1·50
140·9	118·6	38·0	52·4	59·3	56·1	53·3	·406	81	2	3	2	0	1	0	15	1	7	0·79	23	3·74
130·2	101·2	36·8	48·2	55·1	52·7	50·4	·366	84	2	2	11	0	1	0	7	1	7	0·62	19	2·93
126·0	106 0	32·5	43·0	53·5	51·0	48·5	·340	83	2	1	1	0	1	1	15	2	7	1·06	16	2·06
...	...	...	...	60·5	57·0	53·9	·416	79	3	1	4	1	2	2	16	1	1	1·88	22	3·01
...	...	...	...	56·4	53·8	51·3	·380	84	4	2	10	2	0	1	6	2	4	1·69	17	4·49
...	...	...	...	55·0	52·1	49·3	·352	82	1	0	2	0	1	2	19	2	3	2·02	14	1·70
...	...	...	...	60·1	57·0	54·3	·422	81	0	1	0	4	3	12	9	2	0	...	13	2·00
...	...	...	...	56·1	53·5	51·1	·377	83	2	2	4	1	0	11	5	6	0	...	13	3·30
...	...	...	...	54·4	51·5	48·7	·343	81	0	1	1	2	1	8	11	6	0	...	8	1·30
115·0	96·3	35·8	49·5	61·2	58·8	56·7	·462	86	1	1	5	0	13	7	3	1	0	...	17	2·90
106·0	80·9	36 0	46·1	55·8	54·0	52·3	·393	88	1	3	8	2	10	4	3	0	0	...	16	4·39
105·0	88·2	29·[illegible]	41·4	53·3	51·6	50·0	·359	88	1	0	1	0	5	16	7	0	0	...	10	1·48
98·0	82·7	34·0	49·6	59·7	56·3	53·3	·408	80	1	1	5	5	0	5	10	4	0	1·87	16	3·99
91·0	71·0	39·0	46·9	54·6	52·2	49·9	·359	84	6	2	9	1	1	2	5	5	0	1·54	19	7·00
84·0	71·5	30·0	40·9	54·9	52·0	49·2	·350	81	1	0	0	7	1	6	13	2	0	1·82	12	2·03
...	...	...	...	60·4	56·5	53·2	·404	77	5	2	0	0	10	3	11	0	0	1·54	13	3·30
...	...	...	...	55·3	52·9	50·6	·369	84	12	3	0	2	6	2	6	0	0	4·12	14	5·67
...	...	...	...	55·3	51·8	48·4	·342	78	2	0	0	0	6	8	13	1	0	1·80	8	2·20
...	...	...	...	54·1	52·7	51·3	·379	90	2	0	3	2	4	4	12	2	2	1·10	14	3·85
...	...	...	...	51·5	50·2	48·9	·346	90	3	1	10	4	0	2	5	1	5	0·84	15	4·00
...	...	...	...	50·2	48·2	46·1	·312	86	1	0	1	1	1	5	13	2	6	1·28	10	3·93
...	...	...	...	57·8	55·6	53·6	·412	86	1	7	1	3	0	8	1	7	3	...	20	3·30
...	...	...	...	53·7	51·8	50·0	·360	88	0	19	2	2	0	1	1	3	3	...	16	3·50
...	...	...	...	52·2	49·9	47·6	·321	84	0	3	0	1	1	8	0	12	5	...	10	2·80
...	...	...	...	59·1	56·1	53·4	·409	82	0	1	1	5	0	9	14	1	0	...	16	3·00
...	...	...	...	54·7	53·1	51·6	·382	90	2	1	7	6	0	4	10	1	0	...	16	3·00
...	...	...	...	51·9	50·0	48·6	·343	90	1	4	0	1	0	4	16	4	0	...	11	2·20
...	...	...	...	60·8	57·9	55·3	·440	83	1	4	2	1	5	10	5	2	1	0·31	17	2·72
...	...	...	...	56·0	54·1	52·3	·394	88	4	9	3	2	0	5	4	1	3	0·19	18	5·24
...	...	...	...	54·3	52·0	49·6	·357	84	2	2	0	0	2	7	10	2	5	2·22	11	1·15
...	...	...	...	58·6	56·0	53·7	·411	84	1	2	1	1	0	16	3	7	0	1·17	13	2·21
...	...	...	...	53·4	52·0	50·6	·368	90	2	9	1	2	1	1	13	2	0	0·34	16	5·65
...	...	..	...	51·4	50·0	48·6	·343	90	0	1	0	0	0	2	26	1	0	1·12	11	2·78
...	...	...	...	60·4	...	...	...	...	0	0	0	1	1	12	6	11	0	...	10	2·63
...	...	...	...	56·4	...	...	...	...	4	1	1	3	3	4	4	11	0	...	13	5·02
...	...	...	...	51·8	...	...	...	...	2	0	0	1	1	10	10	4	12	...	11	3·43

STATIONS AND OBSERVERS' NAMES.	Height of Station above the Sea.	1900. Months.	BAROMETER. Mean at Station corrected, and at 32°.	BAROMETER. Mean reduced to 32°, and Sea-level.	BAROMETER. Monthly Range.	SELF-REGISTERING In AIR, and protected. Highest in Month.	Lowest in Month.	Monthly Range.	Mean of all the Highest.	Mean of all the Lowest.	Mean Daily Range.	Mean Temperature.
	feet.		inch.	inch.	inch.	°	°	°	°	°	°	°
DUMFRIES, (Dumfries.) Rev. WILLIAM ANDSON.	60	July	29·906	29·971	0·797	76·0	42·0	34·0	69·1	53·5	15·6	61·3
		Aug.	29·893	29·959	1·211	81·0	43·3	37·7	65·6	49·5	16·1	57·6
		Sept.	29·977	30·042	1·230	74·0	35·0	39·0	64·5	46·4	18·1	55·4
CARGEN, (Kirkcudbright.) ALEX. PEACOCK, Gardener.	85	July	29·880	29·971	0·822	77·0	42·0	35·0	68·6	54·8	13·8	61·7
		Aug.	29·874	29·966	1·194	79·0	45·0	34·0	64·8	50·5	14·3	57·6
		Sept.	...	...	...	...	...	...	...	...	...	...
GLENLEE, (Kirkcudbright.) WILLIAM MELVILLE, Gardener.	206	July	29·742	29·964	0·810	74·5	42·0	32·5	66·6	52·3	14·3	59·5
		Aug.	29·739	29·962	1·200	76·0	43·0	33·0	63·3	48·2	15·1	55·7
		Sept.	29·827	30·051	1·200	71·0	34·0	37·0	62·4	45·5	16·9	53·9
CALLY, (Kirkcudbright.) GEORGE THOMSON, Gardener to H. G. Murray Stewart of Broughton.	120	July	...	...	...	80·0	39·2	40·8	71·3	52·3	19·0	61·8
		Aug.	...	...	...	77·0	41·2	35·8	67·3	48·6	18·7	58·0
		Sept.	...	...	...	76·0	34·2	41·8	66·7	46·0	20·7	56·3
BEN NEVIS OBSERVATORY, (Inverness.) R. T. OMOND, F.R.S.E., and ANGUS RANKIN.	4407	July	25·459	29·930	0·737	54·0	30·0	24·0	45·5	39·3	6·2	42·4
		Aug.	25·460	29·952	1·052	61·0	28·7	32·3	44·4	37·4	7·0	40·9
		Sept.	25·475	29·990	1·175	59·4	24·8	34·6	44·4	36·2	8·2	40·3

THERMOMETERS.				HYGROMETER.		DEDUCTIONS. Glaisher's Tables. 2d Ed.			WINDS.										RAIN.	
Black Bulb, Maximum, in SUN.		Black Bulb, Minimum from radiation during Night.							Number of Days it blew in certain Directions.									Mean Pressure on square foot.		
Highest.	Mean.	Lowest.	Mean.	Dry Bulb.	Wet Bulb.	Dew-point.	Elastic Force of Vapour.	Humidity. Sat. = 100.	N	NE	E	SE	S	SW	W	NW	Calm or Variable.		Number of days it fell.	Amount.
°	°	°	°	°	°	°	inch.											lbs.	days	inch.
...	...	...	...	61·0	57·5	54·5	·425	80	2	2	2	2	5	11	3	4	0	1·23	20	3·28
...	...	...	...	57·0	54·2	51·6	·383	82	2	8	5	2	2	5	4	2	1	2·30	20	6·30
...	...	...	...	54·4	52·2	50·0	·362	85	1	2	0	2	2	10	9	4	0	1·25	15	3·11
...	...	...	...	61·4	58·5	56·1	·450	83	0	4	3	0	13	9	1	1	0	0·41	20	3·28
...	...	...	...	56·6	54·7	53·0	·403	87	0	1	13	2	8	3	3	1	0	0·37	20	6·30
...	...	...	...	...	...	...	...	...	...	...	...	...	...	...	...	...	...	...	...	...
...	...	...	...	59·4	56·9	54·7	·428	85	2	0	3	0	8	3	6	3	6	1·14	22	3·91
...	...	...	...	55·6	53·4	51·4	·380	85	2	3	3	0	3	2	3	2	13	0·60	17	7·02
...	...	...	...	53·4	51·2	48·9	·347	85	1	1	0	0	6	2	11	1	8	1·16	17	3·75
...	...	...	...	60·9	59·0	57·4	·471	89	1	1	1	5	8	9	1	5	0	0·92	22	5·76
...	...	...	...	57·6	55·6	53·8	·415	87	1	6	3	5	5	6	0	5	0	1·44	16	6·70
...	...	...	...	55·2	53·2	51·3	·379	87	3	4	1	3	1	9	4	5	0	1·39	14	4·71
...	...	...	...	42·3	41·9	41·4	·262	97	4	3	2	3	4	4	4	3	4	0·74	28	13·12
...	...	...	...	40·8	40·0	39·0	·237	93	6	2	5	5	4	2	2	2	3	0·78	18	11·85
...	...	...	...	39·7	37·8	35·3	·207	84	7	1	1	2	3	5	8	2	1	0·77	23	16·96

REGISTRARS' NOTES.

In compliance with the following Instructions, many of the Registrars have appended remarks to their Returns, from which the subjoined Notes have been selected. The Registrars alone must be considered responsible for the opinions which they express.

INSTRUCTIONS TO REGISTRARS.

"If, at any time, the Births (whether legitimate or illegitimate), the Deaths, or the Marriages registered during the Quarter have been above or below the average, here state what you consider to be the cause, and whether epidemics, such as Measles, Typhus, Cholera, etc., have prevailed in the District; or if there is any other fact in the character of the Weather, Sanitary or Social Arrangements, Movement of the Population, etc., which will account for the circumstance."

The Figures refer to the Numbers of the Districts in the preceding Tables.

II. NORTH-WESTERN DIVISION.

5. Ross and Cromarty.

Mainland.

81. Rosskeen.—Of the seven deaths recorded in September, one was due to suicide.

Insular.

86*a*. Barvas.—The number of deaths was increased through the drowning of a crew of six fishermen off the Butt on the 3rd July.

6. Inverness.

Mainland.

92*b*. Cannich.—One of the three deaths in August was that of a pauper aged 91 years.

97 (1). GLENELG.—An epidemic of Measles prevalent during September, and caused four of the five deaths registered during that month.

99 (2). LOCHABER.—Scarlet Fever broke out in one of the Railway huts on the Invergarry and Fort Augustus Railway, but as yet with no fatal results.

107 (2). GLENMORISTON.—A few cases of Scarlatina, of a mild type, have occurred in the district.

Insular.

113. NORTH UIST.—During the last four months cases of Hooping Cough have occurred in the Parish. One of the deaths registered during the quarter was of a person aged 99 years.

114 (1). PORTREE.—One of the seven deaths registered was caused by drowning.

119. STRATH.—Measles and Typhoid Fever have been prevalent, but none of the cases fatal.

NORTH-EASTERN DIVISION.

10. ABERDEEN.

172. AUCHINDOIR.—One of the three deaths recorded was that of a male aged 90 years.

174. BELHELVIE.—The two deaths in August resulted from accidental drowning.

198. GARTLY.—The number of proclamations of marriage continues about the same, but the ceremonies usually take place in the neighbouring town of Huntly.

302. HUNTLY.—One of the thirteen deaths was that of a female aged 98 years.

239. SLAINS.—Of the five deaths registered, three were of females aged respectively 74, 75, and 89 years.

11. KINCARDINE.

262. KINNEFF AND CATTERLINE.—One of the three deaths in July was that of a boy 2 years old from accidental drowning.

IV. EAST-MIDLAND DIVISION.

12. FORFAR.

274. BARRY.—Of the twenty-one deaths registered, three were of soldiers stationed at Barry Camp; two being sudden, and one the result of an accident on the railway.

13. PERTH.

326. ABERNETHY.—One of the deaths was of a person 94 years of age.

14. FIFE.

401. ABERDOUR. — Of the seven deaths registered, two resulted from accidents.

415. CERES.—Measles prevalent, but of a mild type.

419. CULTS.—Measles epidemic in the district, and twenty-six families were affected. The Public School was closed from 5th September till 1st October.

420. CUPAR.—Of the thirty-two deaths registered, eleven occurred in the Fife and Kinross Asylum, and one was that of a man who was killed by a railway train passing over him.

430. FLISK.—Measles very prevalent in July. One of the two deaths registered was caused by accidental drowning.

439. KINGHORN.—Of the sixteen deaths registered, eight were of inmates of the Combination Poorhouse, and all were very old persons. Four of the deaths were accidental.

458*b*. TULLIALLAN.—Of the ten deaths registered, four were of persons aged respectively 71, 75, 77, and 92 years.

V. WEST-MIDLAND DIVISION.

17. STIRLING.

484. KIPPEN.—A few cases of Scarlet Fever of

a mild type have occurred in the district, and on account of which the Public School has been closed.

19. ARGYLL.

Mainland.

510 (1). DUNOON.—Of the fifty-eight deaths registered, twenty-four were of visitors.

20. BUTE.

557. NORTH BUTE.—Measles prevalent for the last six weeks. The Public School in Port Bannatyne was re-opened in September, but was only kept open for a week, after which it was again closed, and has not since been re-opened. Only one death was due to Measles, and three occurred suddenly, two of them being of visitors.

VI. SOUTH-WESTERN DIVISION.

21. RENFREW.

565. HOUSTON AND KILLELLAN.—One of the four deaths registered resulted from Scarlatina.

568 (2). LINWOOD.—The increase of deaths in September is due to an outbreak of Scarlet Fever.

22. AYR.

578 (1). AYR.—An epidemic of Measles occurred during the quarter, but comparatively few of the deaths were from that cause.

613 (2.) CATRINE.—Of the seven deaths registered during the quarter, two were of persons over 80, and two over 70 years of age.

23. LANARK.

626*b*. CALDERHEAD.—In consequence of the starting of a new Colliery in the neighbourhood the number of births is above the average.

VII. SOUTH-EASTERN DIVISION.

24. LINLITHGOW.

667. KIRKLISTON.—Of the seventeen deaths recorded, three resulted from Measles, and two from Drowning, and other three were of persons brought from other parishes who died in Drumshoreland Hospital.

25. EDINBURGH.

685 (4) ST GILES (EDINBURGH).—All branches of registration show a considerable increase over those for the corresponding quarter of last year.

691. LASSWADE.—Two of the persons who died during the quarter were aged respectively 80 and 83 years.

27. BERWICK.

737. ECCLES.—Measles and Hooping-Cough have both appeared in one district of the parish, but without fatal results.

742. GORDON.—Of the four deaths registered, two were of old women, and two of children.

28. PEEBLES.

767. NEWLANDS.—Births above the average. Five cases of Scarlatina occurred, but none fatal.

VIII. SOUTHERN DIVISION.

30. Roxburgh.

783. Bowden.—Of the three deaths registered, one was of a person aged 73, and another 94 years.

807. Sprouston.—The only death registered resulted from Measles followed by Typhoid Fever.

33. Wigtown.

897. Sorbie.—Hooping-Cough of a mild form prevalent during July. No deaths therefrom.

898. Stoneykirk.—Of the five deaths registered, all were of children under 18 months of age.

INDEX TO THE DISTRICTS.

The Figures refer to the Numbers of the Districts in the preceding Tables of Births, Deaths, and Marriages, these being numbered consecutively from 1 *to* 901.*

Abbey, . 559
Abbey St Bathans, . 726
Abbotshall, 399
Abdie, . 400
Abercorn, . 661
Aberdalgie, 323
Aberdeen, . 168
Aberdour (Aberdeen), . 169
Aberdour (Fife), 401
Aberfeldy, . 324
Aberfoyle, . 325
Aberlady, . 702
Aberlemno, 269
Aberlour, . 145
Abernethy, 326
Abernethy and Kincardine, 90
Abernyte, . 327
Abertarff, . 92
Aboyne, . 170
Aharacle, . 505
Airlie, . 270
Airth, . 469
Alford, . 171
Alloa, . 465
Alness, . 57
Alva (Clackmannan), 465
Alvah (Banff), 146
Alves, . 125
Alvie, . 90
Alyth, . 328
Ancrum, . 780
Anderston, 644
Annan, . 812
Anstruther-E., 402
Anstruther-W., 403
Anwoth, . 855
Appin, . 525
Applecross, 58
Applegarth, 813
Arbirlot, . 271
Arbroath, . 272
Arbuthnott, 250
Ardallie, . 171
Ardchattan, 504
Ardclach, . 120
Ardersier, . 91
Ardnamurchan, 505
Ardoch, . 328
Ardrossan, . 576
Arisaig, . 91
Armadale, . 662
Arngask, . 328
Arrochar, . 492
Ashkirk, . 773
Assynt, . 44
Athelstaneford, 703
Auchindoir, 172
Auchinleck, 577
Auchterarder, 329
Auchterderran, 405
Auchtergaven, 330
Auchterhouse, 273
Auchterless, 173
Auchtermuchty, 406
Auchtertool, 407
Auldearn, . 121
Avoch, . 59
Avondale, . 621
Ayr, . . 578
Ayton, . 727

Baldernock, 471
Balfron, . 472
Ballachulish and Corran of Ardgour, . 506
Ballantrae, 579
Ballingry, . 408
Balmaclellan, 856
Balmaghie, 857
Balmerino, 409
Balquhidder, 331
Banchory-Devenick, . 251
Banchory-Ternan, . 252
Banff, . 147
Bannockburn, 488
Bargrennan, 857
Barony, . 622
Barr, . . 580
Barra (Inverness) 108
Barrhead and Levern, . 572
Barrhill, . 582
Barry (Forfar), 274
Barvas, . 86
Bathgate, . 662
Beath (Fife), 410
Bedrule, . 782
Beith (Ayr), 581
Belhelvie, . 174
Bellie, . 126
Bellshill, . 625
Benbecula, . 118
Bendochy, . 332
Benholm, . 253
Bernera, . 111
Bervie, . 254
Biggar, . 623
Birnie, . 127
Birsay, . 13
Birse, . 175
Blackford, . 333
Blackfriars, 644
Blackridge, 671
Blair-Athol, 334
Blairgowrie, 335
Blantyre, . 624
Blythswood, 644
Boddam, . 232
Boharm, . 147
Boisdale, . 118
Boleskine, . 92
Bolton, . 704
Bonar, . 46
Bonhill, . 493
Borgue, . 858
Bo'ness, . 663
Borthwick, 674
Bothkennar, 473
Bothwell, . 625
Botriphnie, 148
Bourtie, . 176
Bowden, . 783
Bower, . 34
Bowmore, . 536
Boyndie, . 149
Bracadale, . 109
Braemar, . 183
Brechin, . 275
Bressay, . 1
Bridge of Weir, 559
Bridgeton, . 644
Brodick, . 553
Broughton, 758
Brydekirk, 813
Buchanan, . 474
Buckhaven, 459
Buittle, . 859
Bunkle and Preston, . 728
Burghead . 131
Burntisland, 411
Burra Isles, 5
Busby, . 571

Cabrach, . 149
Cadder, . 626
Caddonfoot, 774
Cairney, . 178
Calderhead, 626
Callander, . 336
Calton, . 644
Cambuslang, 627
Cambusnethan, 628
Cameron, . 412
Camlachie, 644
Campbeltown, 507
Campsie, . 475
Canisbay, . 35
Cannich, . 92
Canonbie, . 814
Canongate, 685
Caputh, . 337
Cardross, . 494
Careston, . 277
Cargill, . 338
Carlaverock, 815
Carloway, . 86
Carluke, . 629
Carmichael, 630
Carmunnock, 631
Carmylie, . 276
Carnbee, . 413
Carnoch (Ross), 59
Carnock (Fife), 414
Carnwath, . 632
Carriden, . 663
Carrington, 675
Carsphairn, 860
Carstairs, . 633
Castleton, . 784
Cathcart, . 560
Catrine, . 613
Cavers, . 785
Cawdor, . 122
Ceres, . 415
Channelkirk, 729
Chapel-of-Garioch, . 179
Chirnside, . 730
Clackmannan, 466
Clatt, . . 180
Cleish, . 460
Closeburn, . 816
Clunie (Perth), 339
Cluny (Aberd'n), 181
Clyne, . 45
Coatbridge, 652
Cockburnspath, 731
Cockpen, . 676
Coigach, . 75
Coldingham, 732
Coldstream, 733
Colinton, . 677
Coll, . . 551
Collace, . 340
Collessie, . 416
Colmonell, . 582
Colonsay, . 539
Colvend, . 861
Comrie, . 341
Contin, . 60
Cookney, . 258
Corsock-Bridge, 862
Corstorphine, 678
Cortachy&Clova 278
Coull, . 182
Coupar-Angus, 341
Covington and Thankerton, 634
Coylton, . 583
Craig, . 280
Craigie, . 584
Craignish, . 508
Crail, . . 417
Crailing, . 786
Cramond, . 679
Cranshaws, 734
Cranston, . 680
Crathie, . 183
Crawford, . 635
Crawfordjohn, 636
Creich (Fife) 418
Crichton, 681

* The actual number of Districts is 1072—many Parishes and Burghs having been divided into two or more Districts for the purpose of Registration. Thus Edinburgh and Glasgow, to each of which only a single number is assigned in the Tables, consist of 6 and 14 Districts respectively. In forming the alphabetical arrangement the principle adopted has been to place *compound* names in the order in which they are pronounced.

Criech (Suth.), 46
Crieff, 342
Crimond, 184
Cromarty, 16
Cromdale and Advie, 128
Crosshill, 584
Crossmichael, 863
Croy & Dalcross, 94
Cruden, 185
Cullen, 150
Culross, 418
Culsamond, 186
Culter, 637
Cults (Fife), 419
Cumbernauld, 495
Cumbrae, 552
Cumlodden and Minard, 509
Cummertrees, 817
Cupar, 420
Currie, 682

Dailly, 585
Dairsie, 421
Dalavich, 517
Dalbeattie, 864
Dalgetty, 422
Dalkeith, 683
Dallas, 129
Dalmellington, 586
Dalmeny, 665
Dalry (Ayr), 587
Dalry (Kirkcudbright), 865
Dalrymple, 588
Dalserf, 638
Dalton, 818
Dalziel, 639
Daviot, 187
Daviot & Dunlichty, 95
Deerness, 14
Delting, 2
Dennistoun, 644
Denny, 476
Deskford, 151
Dingwall, 62
Dirleton, 705
Dollar, 467
Dolphinton, 640
Dores, 96
Dornoch (Sutherland), 47
Dornock (Dumfries), 819
Douglas, 641
Dowally, 344
Drainie, 130
Dreghorn, 589
Dron, 345
Drumblade, 188
Drumelzier, 759
Drumoak, 189
Dryfesdale, 820
Drymen, 477
Duddingston, 684
Duffus, 131
Duirinish, 110
Dull, 346
Dumbarton, 496
Dumfries, 821
Dun, 281
Dunbar, 706
Dunbarney, 347
Dunblane and Lecropt, 348
Dunbog, 423
Dundee, 282
Dundonald, 590
Dunfermline, 424
Dunino, 425
Dunipace, 478
Dunkeld, 349
Dunlop, 591
Dunnet, 36
Dunnichen, 283
Dunning, 350
Dunnottar, 255
Dunoon, 510
Dunrossness, 3
Duns, 735
Dunscore, 822
Dunsyre, 642
Durness, 48
Duror, 525
Durris, 256
Durrisdeer, 823
Duthil, 96
Dyce, 190
Dyke, 133
Dysart, 426

Eaglesham, 561
Earlsferry, 436
Earlston, 736
Eassie & Nevay, 284
East Kilbride, 643
Eastwood, 562
Eccles, 737
Ecclesmachen, 666
Echt, 191
Eckford, 787
Eday & Pharay, 15
Edderton, 63
Eddlestone, 760
Eddrachillis, 49
Edgerston, 787
Edinburgh, 685
Edinkillie, 134
Ednam, 788
Edrom, 738
Edzell, 285
Elgin, 135
Elie, 427
Ellon, 192
Enzie, 152
Errol, 351
Erskine, 563
Eskdalemuir, 824
Ettrick, 774
Evie & Rendall, 16
Ewes, 825
Eyemouth, 739

Fair Isle, 3
Fala & Soutra, 686
Falkirk, 479
Falkland, 428
Farnell, 286
Farr, 50
Fauldhouse, 673
Fearn (Forfar), 287
Fearn (Ross), 64
Fenwick, 592
Ferry-Port-on-Craig, 429
Fetlar, 4
Fettercairn, 257
Fetteresso, 258
Findo-Gask, 352
Fintray (Aberd.), 193
Fintry (Stirling), 480
Firth, 17
Flisk, 430
Flotta, 32
Fodderty, 65
Fogo, 740
Fordoun, 259
Fordyce, 153
Forfar, 288
Forgan, 431
Forgandenny, 353
Forglen, 154
Forgue, 194
Forres, 137
Fort-Augustus (or Abertarff), 92
Forteviot, 354
Forth, 632
Fortingall, 355
Fortrose, 80
Foss, 355
Fossoway and Tulliebole, 461
Foula, 12
Foulden, 741
Foveran, 195
Fowlis-Easter, 288
Fowlis-Wester, 357
Fraserburgh, 196
Fyvie, 197

Gairloch, 66
Galashiels, 775
Galston, 593
Gamrie, 155
Gargunnock, 481
Garmouth, 144
Gartly, 198
Garvald, 707
Garvock, 260
Gigha, 537
Girthon, 866
Girvan, 594
Gladsmuir, 708
Glamis, 289
Glasgow, 644
Glass, 199
Glassary, 511
Glasserton, 885
Glassford, 645
Glenbervie, 261
Glenbucket, 200
Glencairn, 826
Glencoe and Ballachulish, 525
Glencorse, 687
Glendevon, 358
Glenelg, 97
Glengarry, 99
Glenholm, 761
Glenisla, 290
Glenlivat, 157
Glenmoriston, 107
Glenmuick, Tullich, etc., 201
Glenorchy, 512
Glenrinnes, 155
Glenshee, 370
Glenshiel, 67
Golspie, 51
Gorbals, 644
Gordon, 742
Gourock, 567
Govan, 646
Graitney (or Gretna), 827
Grange, 156
Grangemouth, 481
Grantshouse, 732
Greenlaw, 743
Greenock, 564
Guthrie, 291

Haddington, 709
Haggs, 476
Halfmorton, 828
Halkirk, 37
Hamilton, 647
Harray, 18
Harris, 111
Hawick, 789
Haywood, 632
Heriot, 688
Hobkirk, 790
Hoddom, 829
Holm & Paplay, 19
Holytown, 625
Holywood, 830
Houston and Killellan, 565
Howmore, 118
Hownam, 791
Hoy & Græmsay, 20
Humbie, 710
Hume, 744
Huntly, 202
Hurlford, 611
Hutchesontown, 644
Hutton (Berwick), 745
Hutton (Dumf.), 831

Inch (Wigtown), 886
Inchinnan, 566
Inchture, 359
Innerleithen, 762
Innerwick (Had.) 711
Innerwick in Glenlyon, 355
Insch (Aberd'n), 203
Inveraillan, 128
Inveraillochy, 235
Inveraray, 513
Inverarity, 292
Inveravon, 157
Inverchaolain, 514
Inveresk, 689
Inverkeillor, 293
Inverkeithing, 432
Inverkeithny, 158
Inverkip, 567
Inverness, 98
Inverurie, 204
Iona, 538
Irongray, 867
Irvine, 595

Jedburgh, 792
Johnstone (Dumfries), 832
Johnstone and Elderslie (Renfrew), 573
Jura, 539

Keig, 205
Keir, 833
Keiss, 37
Keith, 159
Keith-hall, 206
Kells, 868
Kelso, 793
Kelton, 869
Kelvin, 644
Kemback, 433
Kemnay, 207
Kenmore, 360
Kennoway 434
Kettins, 294
Kettle, 435
Kilbarchan, 568
Kilberry, 533
Kilbirnie, 596
Kilbrandon and Kilchattan, 515
Kilbride, 553
Kilbucho, etc., 763
Kilcalmonell, 516
Kilchoman, 540
Kilchrenan, 517
Kilconquhar, 436
Kilcreggan, 502
Kildalton & Oa, 541
Kildonan, 52
Kildrummy, 208
Kilfinan, 518
Kilfinichen and Kilvickeon, 542
Killean and Kilchenzie, 519
Killearn, 482
Killearnan, 68
Killin, 361
Kilmadock, 362
Kilmalcolm, 569
Kilmallie, 520
Kilmany (Fife), 437
Kilmarnock, 597
Kilmaronock, 497
Kilmartin, 521
Kilmaurs, 598
Kilmelford, 524
Kilmeny (Argyll) 543
Kilmodan, 522
Kilmonivaig, 99
Kilmorack 100
Kilmore & Kilbride, 523
Kilmorich, 527
Kilmory, 554
Kilmuir, 112
Kilmuir-Easter, 69
Kilmun, 510
Kilninian and Kilmore, 544
Kilninver, 524
Kilrenny, 438
Kilry, 294
Kilspindie, 363
Kilsyth, 483
Kiltarlity, 101
Kiltearn, 70
Kilwinning, 599
Kincardine (Perth), 364
Kincardine (Ross), 71
Kincardine O'Neil, 209
Kinclaven, 365
Kinfauns, 366
Kingarth, 555
King-Edward, 210
Kinghorn, 439
Kinglassie, 440
Kingoldrum, 295
Kingsbarns, 441
Kingussie, etc. 102
Kininmonth, 210
Kinlochbervie, 49
Kinlochluichart, 60
Kinloch-Rannoch, 355
Kinlochspelvie, 545
Kinloss, 138

Kinnaird, . 368
Kinneff and Catterline, 262
Kinnell, . 296
Kinnellar, . 211
Kinnethmont, 212
Kinnettles, 297
Kinning Park, 644
Kinnoull, . 369
Kinross, . 462
Kintail, . 72
Kintore, . 213
Kippen, . 484
Kirkbean, . 870
Kirkcaldy and Abbotshall, 442
Kirkcolm, . 887
Kirkconnell, 834
Kirkcowan, 888
Kirkcudbright, 871
Kirkden, . 298
Kirkfieldbank, 649
Kirkgunzeon, 872
Kirkhill, . 103
Kirkhope, . 776
Kirkinner, . 889
Kirkintilloch, 498
Kirkliston, . 667
Kirkmabreck, 873
Kirkmahoe, 835
Kirkmaiden, 890
Kirkmichael (Ayr), . 600
Kirkmichael (Banff), . 160
Kirkmichael (Dumfries), 836
Kirkmichael (Perth), . 370
Kirknewton and East-Calder, 690
Kirkoswald, 601
Kirkpatrick-Durham, 874
Kirkpatrick-Fleming, 837
Kirkpatrick-Juxta, . 838
Kirkton (Assynt), 44
Kirkton (Farr), 50
Kirktown (Roxburgh), . 785
Kirkurd, . 764
Kirkwall and St Ola, . 21
Kirriemuir, 299
Knockando, 139
Knockbain, 73
Knoydart, . 97

Ladykirk, . 746
Laggan, . 104
Lairg, . 53
Lanark, . 648
Langholm, . 839
Langshaw, . 799
Langton, . 747
Larbert, . 485
Largo, . 443
Largs, . 602
Larkhall, . 638
Lasswade, . 691
Latheron, . 38
Lauder, . 748
Laurencekirk, 263
Leadhills, . 635
Lecropt, . 371
Legerwood, 749
Leith, . . 692
Leochel-Cushnie, 214
Lerwick, . 5
Leslie (Aberd'n), 215
Leslie (Fife), 444
Lesmahagow, 649
Leswalt, . 891
Lethendy and Kinloch, 372
Lethnot and Navar, . 300
Leuchars, . 445
Libberton (Lanark), . 650
Liberton (Edin.), 693
Liff, Benvie, & Invergowrie, 301
Lilliesleaf, . 795
Linlithgow, 668
Linton, . 796
Lintrathen, 302
Linwood, . 568
Lismore, . 525
Little Dunkeld, 373
Livingstone, 669
Lochaber, . 99
Lochalsh, . 74
Lochbroom, 75
Lochcarron, 76
Lochee, . 282
Lochgilphead, 526
Lochgoilhead, 527
Lochlee, . 303
Lochmaben, 840
Lochranza, . 556
Lochrutton, 875
Lochs, . 87
Lochwinnoch, 570
Logie (Fife), 446
Logie (Stirling), 485
Logiealmond, 375
Logie-Buchan, 216
Logie-Coldstone and Cromar, 217
Logie-Easter, 77
Logie-Pert, 304
Logierait, . 376
Longforgan, 377
Longformacus, 750
Longside, 218
Lonmay, 219
Loth, . . 54
Loudoun, . 603
Lugar, . 577
Lumphanan, 220
Lunan, . 305
Lundie, . 306
Lunnasting, 7
Luss, . . 499
Lyne . 765

Macduff . 155
Madderty, . 378
Mains, . 307
Makerston, 797
Manor, . 766
Markinch, . 447
Marnoch, . 161
Maryculter, 264
Maryhill, . 622
Marykirk, . 265
Marytown, . 308
Mauchline, . 604
Maxton, . 798
Maybole, . 605
Mearns, 571
Megget, . 779
Meigle . . 379
Melrose, . 799
Menmuir, . 309
Merton, . 751
Methlic, . 221
Methven, . 380
Mid-Calder, 694
Middlebie, . 841
Midmar, . 222
Mid & So. Yell, 6
Millbrex, . 222
Milton, . 644
Minginish, . 109
Minnigaff, . 876
Minto, . 800
Mochrum, . 892
Moffat, . 842
Moneydie, . 381
Monifieth, . 310
Monikie, . 311
Monimail, . 448
Monkton and Prestwick, 606
Monquhitter, 223
Montrose, . 312
Monymusk, 224
Monzie (Perth), 382
Monzievaird and Strowan, 383
Moonzie (Fife), 449
Mordington, 752
Morebattle, 801
Morham, . 712
Mortlach, . 162
Morton, . 843
Morvern, . 528
Moulin, . 384
Mouswald, . 844
Moy and Dalarossie, . 105
Muckairn, . 529
Muckart, . 385
Muiravonside, 486
Muirkirk, . 607
Murroes, . 313
Musselburgh, 689
Muthill, . 386

Nairn, . 123
Neilston, . 572
Nenthorn, . 753
Nesting, . 7
New Abbey, 877
New Ardrossan, 576
Newbattle, 695
Newburgh, 450
Newburn, . 451
New Byth, . 210
New Craighall, 695
New Cumnock, 608
New Deer, . 225
New Galloway, 868
Newhills, . 226
Newington, 685
New Kilpatrick, 500
Newlands, . 767
New Luce, . 893
New Machar, 227
New Monkland, 651
New Pitsligo, 227
New Spynie, 136
Newton, . 696
Newton Mearns, 571
Newtyle, . 314
Nigg (Kincard.), 266
Nigg (Ross), 78
North Berwick, 713
North Bute, 557
North Harris, 111
North Knapdale, 530
North Leith, 692
Northmavine, 8
North Morar, 97
Nth. Ronaldshay, 22
North Uist, 113
North Yell, 6

Oa, . . 546
Oathlaw, . 315
Oban, . 523
Ochiltree, . 609
Old Aberdeen, 168
Old Ardrossan, 576
Old Cumnock, 610
Old Deer, . 228
Oldhamstocks 714
Old or West Kilpatrick, 501
Old Luce, . 894
Old Machar, 228
Old Meldrum, 229
Old Monkland, 652
Olrig, . 39
Ordiquhill, 163
Ormiston, . 715
Orphir, . 23
Orwell, . 463
Oxnam, . 802
Oyne, . 230

Paisley, . 573
Panbride, . 316
Papa-Stour, 12
Papa-Westray, 33
Partick, . 646
Parton, . 878
Patna, . 610
Peebles, . 768
Pencaitland, 716
Penicuik, . 697
Penninghame, 895
Penpont, . 845
Persie, . 386
Perth, . 387
Peterculter, 231
Peterhead, . 232
Pettinain, . 653
Petty, . 106
Pitsligo, . 233
Pittenweem, 452
Plantation, 646
Polmont, . 487
Polwarth, . 754
Port-Glasgow, 574
Portlethen, 251
Portmoak, . 464
Portnahaven, 547
Portobello, . 685
Port of Menteith, 388
Portpatrick, 896
Portree, . 114
Portsoy, . 153
Premnay, . 234
Prestonkirk, 717
Prestonpans 718

Queensferry, 665

Raasay, . 114
Rafford, . 140
Rankinston, 583
Rathen, . 235
Ratho, . 698
Rathven, . 164
Rattray, . 389
Rayne, . 236
Reay, . 40
Redgorton, 390
Renfrew, . 575
Renton, . 494
Rerrick, . 879
Rescobie, . 317
Resolis, . 79
Rhynd, . 391
Rhynie, . 237
Riccarton, . 611
Roberton, . 802
Rogart, . 55
Rosehall, . 46
Rosemarkie, 80
Roseneath, . 502
Rosskeen, . 81
Rothes, . 141
Rothesay, . 558
Rothiemay, 165
Rothiemurchus, 96
Rousay and Egilshay, 24
Row, . . 503
Roxburgh, . 803
Rutherglen, 654
Ruthven, . 318
Ruthwell, . 846

Saddell, . 531
St Andrew (Dundee), 282
St Andrew (Edinburgh), 685
St Andrews (Orkney), 25
St Andrews-Lhanbryde, 142
St Andrews & St Leonards (Fife) 453
St Boswells, 804
St Clement, 282
St Cyrus, . 267
St Fergus, . 237
St George, . 685
St Giles, . 685
St Kilda, . 111
St Machar, . 168
St Madoes, 392
St Martins, 393
St Mary, . 282
St Monance (or Abercrombie), 454
St Mungo, . 847
St Nicholas, 168
St Ninians, 488
St Peter, . 282
St Quivox, . 578
St Rollox, . 644
St Vigeans, 272
Salen (Argyll), 548
Saline (Fife), 455
Salton, . 719
Sanday, . 26
Sandness, . 12
Sandsting and Aithsting, 9
Sandwick, . 27
Sandwick & Cuningsburgh, 3
Sanquhar, . 848
Savoch, . 237
Scone, . 394
Scoonie, . 456
Scourie, . 49
Seafield, . 167

Selkirk, . 778
Shapinshay, 28
Shettleston, 622
Shieldaig, . 58
Shiskine . 554
Shotts, . 655
Skelmorlie, 602
Skene, . 238
Skipness, . 531
Skirling, . 769
Slains, . 239
Slamannan, 489
Sleat, . . 115
Smailholm, 805
Small Isles, 116
Snizort, . 117
Sorbie, . 897
Sorn, . . 613
Southdean, 806
Southend, . 532
South Harris, 111
South Knapdale, 533
South Leith, 692
South Ronaldshay & Burray, 29
South Uist, 118
Southwick, 861
Speymouth, 143
Spott, . 720
Sprouston, . 807
Stair, . . 614
Stanley, . 393
Stennes . 17
Stenscholl, . 112
Stenton, . 721
Stevenston, 615
Stewarton, . 616
Stirling, . 490
Stitchell, . 808
Stobhill, . 698
Stobo, . 770
Stoer, . 44
Stonehouse, 656
Stoneykirk, 898
Stornoway, 88
Stow, . . 699
Stracathro, 320
Strachan, . 268
Strachur, . 534
Straiton, . 617
Stralachlan, 534
Stranraer, . 899
Strath, . 119
Strathblane, 491
Strathdon, . 240
Strathfillan, 394
Strathloch, 384
Strathmartin, 307
Strathmiglo, 457
Strathoykel, 71
Strathy, . 50
Strichen, . 241
Stromness, . 30
Stronsay, . 31
Sunart, . 505
Swinton, . 755
Symington (Ayr), . 618
Symington (Lanark), 657

Tain, . . 82
Tannadice, . 321
Tarbat, . 83
Tarbert, . 535
Tarbolton, . 619
Tarland, . 242
Tarves, . 243
Tealing, . 322
Temple, . 700
Tenandry, . 394
Terregles, . 880
Teviothead, 809
Thurso, . 41
Tibbermore, 395
Tillicoultry, 468
Tingwald, . 10
Tinwald, . 849
Tobermory, 549
Tomintoul, 160
Tongland, . 881
Tongue, . 56
Torosay, . 550
Torphichen, 671
Torryburn, 458
Torthorwald, 850
Tough, . 244
Towie, . 245
Tradeston, . 644
Tranent . 722
Traquair, . 771
Trinity-Gask, 396
Troon, . 590
Troqueer, . 882
Tulliallan, . 458
Tullynessle and Forbes, . 246
Tundergarth, 851
Turriff, . 247
Tweedsmuir, 772
Twynholm, 883
Tynron, . 852
Tyree (Argyll), 551
Tyrie (Aberd'n), 248

Udny, . 249
Uig, . . 89
Ulva, . . 544
Unst, . . 11
Uphall, . 672
Urquhart (Elgin), . 144
Urquhart (Inverness), . 107
Urquhart and Logie-Wester, 84
Urr, . . 884
Urray, . 85

Walkerburn, 762
Walls (Shetland), 12
Walls (Orkney), 32
Walston, . 658
Wamphray, 853
Wandell and Lamington, 659
Wanlockhead, 853
Waternish, 110
Waterside, . 586
Watten, . 42
Weem, . 398
Wemyss, . 459
West Calder, 701
Westerkirk, 854
West Kilbride, 620
West Linton, 773
Westray, . 33
Westruther, 756
Whalsay, . 7
Whalsay Skerries, 7
Whitburn, . 673
Whitekirk and Tynninghame, 723
Whiteness and Weisdale, 10
Whithorn, . 900
Whitsome, 757
Whittinghame, 724
Wick, . 43
Wigtown, . 901
Wilton, . 789
Windygates, 447
Wiston and Roberton, . 660
Woodside, . 168
Yarrow, . . 779
Yell, . . 6
Yester (or Gifford), . 725
Yetholm, . 811
Ythan Wells, 249

EDINBURGH: PRINTED BY NEILL AND COMPANY, LTD.
FOR HER MAJESTY'S STATIONERY OFFICE.

QUARTERLY RETURN

OF THE

BIRTHS, DEATHS, AND MARRIAGES

REGISTERED IN THE

DIVISIONS, COUNTIES, AND DISTRICTS

OF

SCOTLAND.

QUARTER ENDING 31st DECEMBER 1900.

PUBLISHED BY AUTHORITY OF THE REGISTRAR-GENERAL.

CLXXXIV.

EDINBURGH:
PRINTED FOR HIS MAJESTY'S STATIONERY OFFICE,
By NEILL & CO. Ltd., Bellevue,
And Sold by
JOHN MENZIES & Co., 12 Hanover Street, Edinburgh, and
90 West Nile Street, Glasgow.

1901

REPORT.

During the quarter ending 31st December 1900, there were registered in Scotland 30,953 Births, 19,302 Deaths, and 8734 Marriages. Table III. shows the Births and Deaths to have been below the average for the corresponding quarter of the last ten years, and the Marriages to have been above it.

Table I.—Births, Deaths, and Marriages in Scotland, its Groups of Districts and Divisions, during the Quarter ending 31st December 1900, with their Proportion to the Population; also the Illegitimate Births, and their Proportion to the Total Births.

	POPULATION.		TOTAL BIRTHS.			ILLEGITIMATE BIRTHS.			DEATHS.			MARRIAGES.		
	Census 1891.	Estimated to middle of 1900.	Number.	Per cent. to Pop.	One in every	Number.	Per cent. to Births.	One in every	Number.	Per cent. to Pop.	One in every	Number.	Per cent. to Pop.	One in every
SCOTLAND, ...	4025647	4313993	30953	2·85	35	1993	6·4	15·5	19302	1·78	56	8734	0·80	124
Principal Town Dists.,	1596109	1796753	13468	2·97	34	850	6·3	15·8	8866	1·96	51	4054	0·90	112
Large Town Districts..	515386	582554	4313	2·94	34	215	5·0	20·1	2704	1·84	54	1154	0·79	127
Small Town Districts,..	834336	905054	6673	2·93	34	398	6·0	16·8	3789	1·66	60	1848	0·81	123
Mainland-Rural Dists.,	954107	909103	5828	2·54	39	491	8·4	11·9	3474	1·52	66	1512	0·66	152
Insular-Rural Districts	125709	120529	671	2·21	45	39	5·8	17·2	469	1·54	65	166	0·55	183
Northern Division	118237	112682	641	2·26	44	53	8·3	12·1	433	1·52	66	180	0·63	158
North-Western Do.	165191	161718	952	2·34	43	54	5·7	17·6	723	1·77	56	276	0·68	148
North-Eastern Do.	433199	446113	3217	2·86	35	357	11·1	9·0	1795	1·60	63	950	0·84	118
East-Midland Do.	630098	653897	4153	2·52	40	278	6·7	14·9	2741	1·66	60	1237	0·75	133
West-Midland Do.	312820	347037	2352	2·69	37	127	5·4	18·5	1436	1·64	61	549	0·63	159
South-Western Do.	1563097	1742909	14498	3·30	30	726	5·0	20·0	8741	1·99	50	3835	0·87	115
South-Eastern Do.	592213	652215	4140	2·52	40	283	6·8	14·6	2679	1·63	61	1346	0·82	122
Southern Do.	203792	197422	1000	2·01	50	115	11·5	8·7	754	1·52	66	361	0·73	138

BIRTHS.

30,953 Births were registered in Scotland during the quarter, being at the rate of 285 for every ten thousand of the estimated population, or 2·85 per cent.

In the Principal Town Districts, the Birth-rate for every ten thousand persons was 297; in the Large Town Districts, 294; in the Small Town Districts, 293; in the Mainland-Rural Districts, 254; and in the Insular-Rural Districts, 221.

Wt. 25519.

In Greenock the Birth-rate for every ten thousand persons was 345; in Aberdeen, 322; in Glasgow, 304; in Leith, 291; in Paisley, 285; in Dundee, 264; in Perth, 246; and in Edinburgh, 243.

Of the 30,953 Births, 1993, or 6·4 per cent., were illegitimate. In the Mainland-Rural Districts, 8·4 per cent. of the Births were illegitimate; in the Principal Town Districts, 6·3; in the Small Town Districts, 6·0; in the Insular-Rural Districts, 5·8; and in the Large Town Districts, 5·0 per cent.

A comparative statement of the rate of illegitimacy in the Divisions and Counties of Scotland will be found in Tables I. and II. From Table I. it will be seen that the rate of illegitimacy was highest in the North-Eastern and Southern Divisions. Table II. shows that in nine of the Counties the rate was over 10 per cent. The highest rate in any county occurred in Wigtown, viz., 14·8 per cent.; while in Kinross none of the Births were illegitimate.

Of the 30,953 Births, 15,904 were of males, and 15,049 of females, being at the rate of 106 males for every 100 females. 11,292 Births were registered during October, being at the rate of 364 daily; 9732 during November, or 324 daily; and 9929 during December, or 320 daily.

TABLE II.—Percentage of the Illegitimate Births to the Total Births in the Counties of Scotland during the Quarter ending 31st December 1900.

Counties.	Per Cent.	Counties.	Per Cent.	Counties.	Per Cent.
Shetland	4·3	Forfar	7·9	Lanark	5·1
Orkney	5·3	Perth	7·3	Linlithgow	4·9
Caithness	12·2	Fife	5·2	Edinburgh	7·0
Sutherland	8·5	Kinross	0·0	Haddington	6·2
Ross & Cromarty	5·0	Clackmannan	5·6	Berwick	11·0
Inverness	6·3	Stirling	4·9	Peebles	7·1
Nairn	4·7	Dumbarton	4·9	Selkirk	6·7
Elgin	13·9	Argyll	7·6	Roxburgh	8·8
Banff	10·3	Bute	6·8	Dumfries	10·2
Aberdeen	11·0	Renfrew	4·4	Kirkcudbright	13·7
Kincardine	10·9	Ayr	5·0	Wigtown	14·8

DEATHS.

The Deaths of 19,302 persons were registered in Scotland during the quarter, being at the annual rate of 178 for every ten thousand of the estimated population, or 1·78 per cent.

The number of Deaths registered in England and Wales during the quarter was 131,468, being at the annual rate of 163 for every ten thousand of the estimated population, or 1·63 per cent.

The Death-rate in the Principal Town Districts for every ten thousand persons was 196; in the Large Town Districts, 184; in the Small Town

Districts, 166; in the Mainland-Rural Districts, 152; and in the Insular-Rural Districts 154.

TABLE III.—Number of Births, Deaths, and Marriages in Scotland and their Proportion to the Population, estimated to the middle of each year, during each Quarter of the Years 1890 to 1900 inclusive.

	1890.		1891.		1892.		1893.		1894.		1895.		1896.		1897.		1898.		1899.		Mean for Ten Years.	1900.	
	No.	Per cent.	No.	Per cent.	No.	Per cent.	No.	Per cent.	No.	Per cent.	No.	Per cent.	No.	Per cent.	No.	Per cent.	No.	Per cent.	No.	Per cent.		No.	Per cent.
FIRST QUARTER.																							
Births,	30124	2·96	31563	3·17	30311	2·99	31351	3·11	30776	3·03	31781	3·10	31033	2·98	31720	3·05	31640	3·02	30909	2·93	3·03	33134	3·11
Deaths,	23316	2·29	22471	2·26	22462	2·22	21009	2·08	20181	1·98	26119	2·55	18510	1·78	21996	2·11	20341	1·94	22866	2·17	2·14	26106	2·45
Marriages,	6687	0·66	6952	0·70	7257	0·72	6315	0·62	6391	0·63	6073	0·59	7046	0·68	7457	0·72	7293	0·70	7248	0·69	0·67	7380	0·69
Mean Temperat.	40°·1		38°·2		36°·3		39°·1		39°·2		38°·1		40°·8		38°·0		40°·2		38°·4		38°·3	36°·0	
SECOND QUARTER.																							
Births,	31789	3·09	33395	3·31	33195	3·28	33803	3·31	31685	3·08	33355	3·22	33745	3·24	33645	3·20	34444	3·25	34976	3·28	3·23	34346	3·19
Deaths,	19607	1·91	20804	2·07	18623	1·84	19588	1·92	17510	1·70	19991	1·93	17613	1·69	20127	1·91	20493	1·92	19451	1·82	1·87	19651	1·83
Marriages,	7079	0·69	7206	0·72	7168	0·71	6959	0·68	7139	0·69	7413	0·72	8004	0·77	8033	0·76	8162	0·77	8615	0·81	0·73	8370	0·78
Mean Temperat.	49°·5		47°·9		48°·4		52°·2		48°·6		50°·6		52°·1		47°·8		49°·2		48°·9		49°·5	50°·0	
THIRD QUARTER.																							
Births,	30300	2·92	30738	3·02	30424	2·97	31287	3·03	30015	2·89	31840	3·04	32052	3·05	32127	3·02	32810	3·06	32931	3·05	3·00	32922	3·03
Deaths,	16668	1·60	16809	1·65	15622	1·53	18638	1·81	15001	1·44	17498	1·67	16062	1·53	18039	1·70	18552	1·73	18730	1·74	1·64	17208	1·58
Marriages,	6480	0·62	6560	0·64	6684	0·65	6675	0·65	6480	0·62	7191	0·69	7493	0·71	7559	0·71	7906	0·74	8363	0·77	0·68	7965	0·73
Mean Temperat.	55°·4		55°·7		53°·5		56°·3		54°·9		56°·8		54°·7		56°·0		56°·6		57°·0		55°·7	56°·2	
FOURTH QUARTER.																							
Births,	29317	2·82	30269	2·97	31081	3·03	30599	2·97	31861	3·06	29478	2·81	32323	3·07	31331	2·95	31985	2·99	31840	2·95	2·96	30953	2·85
Deaths,	19387	1·87	23464	2·30	18861	1·84	20406	1·98	18420	1·77	18256	1·74	18449	1·75	18899	1·78	19020	1·78	18501	1·71	1·85	19302	1·78
Marriages,	7195	0·69	7231	0·71	7528	0·74	7141	0·69	7551	0·73	7703	0·74	7713	0·73	7917	0·74	8735	0·82	8709	0·81	0·74	8734	0·80
Mean Temperat.	41°·5		41°·9		39°·6		42°·3		43°·0		40°·7		40°·4		43°·7		44°·8		43°·3		42°·1	43°·4	
YEAR.																							
Population	4003132		4033180		4063451		4093959		4124691		4155654		4186849		4218279		4249946		4281850			4313993	
Births,	121530	3·04	125965	3·12	125011	3·08	127040	3·10	124337	3·01	126454	3·04	129153	3·08	128823	3·05	130879	3·08	130656	3·05	3·06	131355	3·04
Deaths,	78978	1·97	83548	2·07	75568	1·86	79641	1·95	71112	1·72	81864	1·97	70634	1·69	79061	1·87	78406	1·84	79548	1·86	1·88	82267	1·91
Marriages,	27441	0·69	27949	0·69	28637	0·70	27090	0·66	27561	0·67	28380	0·68	30256	0·72	30966	0·73	32096	0·76	32935	0·77	0·71	32449	0·75

In Glasgow the Death-rate for every ten thousand persons was 208; in Greenock, 206; in Aberdeen, 204; in Dundee and in Paisley, 202; in Perth, 183; in Edinburgh, 179; and in Leith, 155.

Of the 19,302 Deaths, 9662 were of males and 9640 of females. 6248 Deaths were registered during October, or 202 daily; 6385 during November, or 213 daily; and 6669 during December, or 215 daily.

MARRIAGES.

8734 Marriages were registered in Scotland during the quarter, being at the annual rate of 80 for every ten thousand persons, or 0·80 per cent.

In the Principal Town Districts, Marriages occurred at the rate of 90 for every ten thousand persons; in the Large Town Districts at the rate of 79; in the Small Town Districts at the rate of 81; in the Mainland-Rural Districts at the rate of 66; and in the Insular-Rural Districts at the rate of 55 per ten thousand.

The Marriage-rate for every ten thousand persons in Edinburgh was 99; in Glasgow and in Aberdeen, 97; in Perth, 95; in Greenock, 81; in Leith, 80; in Paisley, 73; and in Dundee, 63.

2035 Marriages were registered during October, or 66 daily; 1960 during November, or 65 daily; and 4739 during December, or 153 daily.

INCREASE OF POPULATION AND EMIGRATION.

The Births for the quarter having numbered 30,953, and the Deaths 19,302, the natural increase of the population, not allowing for changes caused by emigration and immigration, was 11,651. No information is available regarding the number of immigrants, but from Returns furnished by the Board of Trade it is found that the number of emigrants for the quarter was 61,449, of whom 26,815 were English, 4074 Scottish, 6537 Irish, 22,161 Foreign, and 1862 whose nationality was not distinguished, but of whom it may be assumed that 127 were Scottish. If, then, 4074 + 127, the number of Scottish emigrants, be deducted from the number representing the excess of Births over Deaths, 7450 remains as the approximate increase of the population during the quarter.

TABLE IV.—Births, Deaths, and Marriages, and their Proportion to the Population, in Eight of the Principal Towns of Scotland, during the Quarter ending 31st December 1900.

TOWNS.	Estimated Population at middle of 1900.	BIRTHS.		DEATHS.		MARRIAGES.	
		Number.	Per Cent.	Number.	Per Cent.	Number.	Per Cent.
Glasgow.....	743969	5694	3·04	3900	2·08	1822	0·97
Edinburgh...	302262	1853	2·43	1365	1·79	752	0·99
Dundee.....	167584	1117	2·64	853	2·02	264	0·63
Aberdeen.....	144966	1176	3·22	744	2·04	356	0·97
Leith.....	78509	576	2·91	307	1·55	158	0·80
Paisley.....	78258	563	2·85	398	2·02	144	0·73
Greenock.....	60567	527	3·45	315	2·06	124	0·81
Perth.....	30820	191	2·46	142	1·83	74	0·95

DISEASES IN THE ABOVE PRINCIPAL TOWNS.

About 36 per cent. of the population of Scotland being resident in these towns, it is believed that the mortality from various diseases observed in them must indicate with tolerable precision that which prevails in the country at large.

The total Deaths in these towns was 2655 during October, 2700 during November, and 2676 during December; and of these, 129 in October, 120 in November, and 104 in December, were from ill-defined and not specified causes.

Miasmatic Diseases caused 217 Deaths in October, or 1·59 per thousand of the estimated population; 248 in November, or 1·88 per thousand; and 299 in December, or 2·19 per thousand. Under the heading "Other Miasmatic Diseases," there were entered, in October, 2 Deaths from Plague, which had been registered in Glasgow.

Measles caused 23 Deaths in October, or 0·17 per thousand of the estimated population; 42 in November, or 0·32 per thousand; and 60 in December, or 0·44 per thousand. Scarlet Fever caused 32 Deaths in October, or 0·23 per thousand; 20 in November, or 0·15 per thousand; and 31 in December, or 0·23 per thousand. To Hooping-Cough were ascribed 75 Deaths in October, or 0·55 per thousand; 116 in November, or 0·88; and 136 in December, or 1·00 per thousand. To Diphtheria were attributed 32 Deaths in October, or 0·23; 30 in November, or 0·23; and 29 in December, or 0·21 per thousand. From Fevers there resulted 36 Deaths in October, or 0·26 per thousand; 27 in November, or 0·20 per thousand; and 24 in December, or 0·18 per thousand.

Diarrhœa and Dysentery caused 101 Deaths in October, or 0·74 per thousand; 46 in November, or 0·35 per thousand; and 31 in December, or 0·23 per thousand.

Venereal Diseases caused 18 Deaths in October, 11 in November, and 13 in December.

From Intemperance there resulted 10 Deaths in October, 15 Deaths in November, and 10 Deaths in December.

Constitutional Diseases caused 515 Deaths in October, 452 in November, and 493 in December; and of these, Cancer was the cause of 124 in October, 108 in November, and 126 in December; Phthisis of 243 in October, or 1·78 per thousand of estimated population; 203 in November, or 1·54 per thousand; and 229 in December, or 1·68 per thousand.

Developmental Diseases caused 187 Deaths in October, 198 in November, and 197 in December.

From Diseases of the Nervous System there resulted 263 Deaths in October, 261 in November, and 294 in December.

To Diseases of the Respiratory System were attributed 527 Deaths in October, 672 in November, and 575 in December; and of these, Croup was the cause of 4 in October, of 8 in November, and of 4 in December; Bronchitis of 203 in October, 279 in November, and of 247 in December; and Pneumonia of 261 in October, 319 in November, and 279 in December.

Diseases affecting the Digestive Organs were the cause of 218 Deaths in October, of 194 in November, and of 176 in December.

To Diseases of the Urinary System were ascribed 79 Deaths in October, 75 in November, and 73 in December.

Parturition, or Diseases in connection therewith (including Puerperal Fever), caused 17 Deaths in October, 23 in November, and 17 in December.

To Violent Causes were attributed 112 Deaths in October, 117 in November, and 113 in December.

WEATHER.

The following remarks on the weather of the quarter are extracted from the Meteorological Returns which appear in the Registrar-General's Monthly Reports:—

October was characterised by a mean barometric pressure near the average of the month, with a monthly range a good deal under the average; a mean temperature a little under the average, with a mean daily range rather above the average; a mean humidity rather more than the average; a very large mean rainfall, falling on two days more than the average; and five days' excess of W.N.W. winds, blowing with nearly the average force.

November was characterised by a low mean barometric pressure, with a monthly range a good deal under the average; a mean temperature fully a degree above the average, with a very small mean daily range; a mean humidity which has not been exceeded since 1874; a quite unusual heavy mean rainfall, falling on five days more than the average; and five days' excess of south-easterly winds, of a force much less than the average.

December was characterised by a very low barometric pressure, and a rather low monthly range; an almost unprecedentedly high temperature, higher than any recorded since December 1857, with a mean daily range only very slightly under the average; a mean humidity a little less than the average; a quite unusual heavy rainfall, with 25 rainy days, or 8 days in excess of the average; a large preponderance of southerly winds, and blowing with a mean force greater than has hitherto been recorded by the Meteorological Society's observers in December.

The mean height of the barometric column, reduced to sea-level and 32° Fahr., was 29·804 inches in October, 29·696 inches in November, and 29·620 inches in December. The mean temperature for the quarter was 43°·4, being 1°·3 above the average mean temperature for the quarter during the last ten years. The mean temperature during October was 45°·5; during November, 42°·0; and during December, 42°·7. The absolute highest temperature was 66°·4 in October, 64°·0 in November, and 59°·0 in December; the absolute lowest temperature being 21°·4 in October, 18°·0 in November, and 22°·5 in December. Rain fell on 21 days during October, on 20 days during November, and on 25 days during December; the mean depth being 5·12 inches in October, 4·92 inches in November, and 7·01 inches in December. Easterly winds blew on 3 days in October, on 10 days in November, and on 6 days in December. Westerly winds blew on 20 days in October, on 11 days in November, and on 18 days in December. Northerly winds blew on 10 days in October, on 6 days in November, and on 4 days in December. Southerly winds blew on 8 days in October, on 10 days in November, and on 14 days in December.

TABLE V.—Deaths from different Disease during each Month of the Quarte

CAUSES OF DEATH.	Oct.	Nov.	Dec.
ALL CAUSES	2655	2700	2676
I. SPECIFIC FEBRILE OR ZYMOTIC DISEASES	360	331	364
II. PARASITIC DISEASES	–	–	–
III. DIETETIC ,,	14	18	11
IV. CONSTITUTIONAL ,,	515	452	493
V. DEVELOPMENTAL ,,	187	198	197
VI. LOCAL ,,	1338	1464	1394
VII. VIOLENCE	112	117	113
VIII. ILL-DEFINED AND NOT SPECIFIED CAUSES	129	120	104
I.			
1. MIASMATIC DISEASES	217	248	299
2. DIARRHŒAL ,,	105	46	32
3. MALARIAL ,,	–	–	1
4. ZOOGENOUS ,,	1	–	–
5. VENEREAL ,,	18	11	13
6. SEPTIC ,,	19	26	19
II. PARASITIC DISEASES	–	–	–
III. DIETETIC DISEASES	14	18	11
IV. CONSTITUTIONAL DISEASES	515	452	493
V. DEVELOPMENTAL DISEASES	187	198	197
VI.			
1. DISEASES OF NERVOUS SYSTEM	263	261	294
2. ,, ORGANS OF SPECIAL SENSE	4	7	5
3. ,, CIRCULATORY SYSTEM	213	213	237
4. ,, RESPIRATORY SYSTEM	527	672	575
5. ,, DIGESTIVE SYSTEM	218	194	176
6. ,, LYMPHATIC SYSTEM AND DUCTLESS GLANDS	2	6	7
7. ,, URINARY SYSTEM	79	75	73
8. ,, REPRODUCTIVE SYSTEM :—			
(*a*) DISEASES OF ORGANS OF GENERATION	7	6	5
(*b*) DISEASES OF PARTURITION	8	14	6
9. ,, ORGANS OF LOCOMOTION	9	12	8
10. ,, INTEGUMENTARY SYSTEM	8	4	8

CAUSES OF DEATH.	Oct.	Nov.	Dec.
VII.			
1. ACCIDENT OR NEGLIGENCE	105	111	110
2. VIOLENCE OTHER THAN ACCIDENTAL	7	6	3
VIII.			
ILL-DEFINED AND NOT SPECIFIED CAUSES	129	120	104
MIASMATIC DISEASES.			
Small-pox { Vaccinated	6	4	6
Small-pox { Unvaccinated	1	–	2
Small-pox { No Statement	–	–	1
Chickenpox	–	–	1
Measles	23	42	60
Epidemic Rose Rash	–	–	–
Scarlet Fever	32	20	31
Typhus	4	1	7
Relapsing Fever	–	–	–
Influenza	10	9	9
Hooping-Cough	75	116	136
Mumps	–	–	–
Diphtheria	32	30	29
Cerebro-spinal Fever	–	–	–
Simple and Ill-defined Fever	1	1	–
Enteric Fever	31	25	17
Other Miasmatic Diseases	*2	–	–
DIARRHŒAL DISEASES.			
Simple Cholera	4	–	1
Diarrhœa, Dysentery	101	46	31
MALARIAL DISEASES.			
Remittent Fever	–	–	–
Ague	–	–	1
ZOOGENOUS DISEASES.			
Hydrophobia	–	–	–
Glanders	–	–	–
Splenic Fever	1	–	–
Cowpox and other Effects of Vaccination	–	–	–
VENEREAL DISEASES.			
Syphilis	14	9	8
Gonorrhœa, Stricture of Urethra	4	2	5
SEPTIC DISEASES.			
Phagedæna	–	–	–
Erysipelas	3	10	4
Pyæmia, Septicæmia	7	7	4
Puerperal Fever	9	9	11

* Plague.

in Eight of the Principal Towns of Scotland ending 31st DECEMBER 1900.

CAUSES OF DEATH.	Oct.	Nov.	Dec.
Parasitic Diseases.			
Thrush	–	–	–
Other Diseases from Veg. Parasites	–	–	–
Hydatid Disease	–	–	–
Other Dis. from Animal Parasites	–	–	–
Dietetic Diseases.			
Starvation, Want of Breast Milk	4	3	1
Scurvy	–	–	–
Intemp. { Chronic Alcoholism	7	10	7
Intemp. { Delirium Tremens	3	5	3
Constitutional Diseases.			
Rheumatic Fever, Rheumatism of Heart	9	11	14
Rheumatism	–	1	5
Gout	–	–	–
Rickets	4	4	1
Cancer	124	108	126
Tabes Mesenterica	31	46	35
Tubercular Meningitis (Acute Hydrocephalus)	42	41	30
Phthisis	243	203	229
Other forms of Tuber. Scrofula	34	23	28
Purp., Hæmorrhagic Diathesis	–	–	2
Anæmia, Chl., Leucocythæmia	14	5	12
Diabetes Mellitus	13	10	9
Other Constitutional Diseases	1	–	2
Developmental Diseases.			
Premature Birth	78	92	73
Atelectasis	9	10	4
Cyanosis	4	–	4
Spina Bifida	3	4	5
Imperforate Anus	2	–	–
Cleft Palate, Harelip	4	–	1
Other Congenital Defects	10	3	4
Old Age	77	89	106
Diseases of Nervous System.			
Inflammation of Brain or its Membranes	56	58	52
Apoplexy	100	74	122
Softening of Brain	5	3	4
Hemiplegia, Brain Paralysis	19	41	34
Paralysis Agitans	–	1	–
Insanity, General Par. of Insane	6	5	5
Chorea	–	–	–
Epilepsy	4	6	8
Convulsions	34	33	40
Laryngismus Stridulus	4	2	3
Idiopathic Tetanus	3	3	1
Paraplegia, Dis. of Spinal Cord	11	13	9
Other Diseases of Ner. System	21	22	16
Dis. of Organs of Special Sense.			
Otitis, Otorrhœa	2	6	5
Epistaxis and Disease of Nose	2	–	–
Ophthalmia and Disease of Eye	–	1	–

CAUSES OF DEATH.	Oct.	Nov.	Dec.
Diseases of Circulatory System.			
Endocarditis, Valvular Dis.	152	142	166
Pericarditis	1	4	3
Hypertrophy of Heart	8	10	6
Angina Pectoris	4	6	6
Syncope	36	32	31
Aneurism	5	1	6
Senile Gangrene	2	8	5
Embolism, Thrombosis	2	4	3
Phlebitis	1	1	1
Varicose Veins	–	1	–
Other Diseases of Cir. System	2	4	10
Diseases of Respiratory System.			
Laryngitis	4	10	5
Croup	4	8	4
Other Dis. of Larynx and Trachea	1	–	2
Emphysema, Asthma	5	7	3
Bronchitis	203	279	247
Pneumonia	261	319	279
Pleurisy	12	15	14
Other Diseases of Resp. System	37	34	21
Diseases of Digestive System.			
Stomatitis	5	–	2
Dentition	17	15	15
Sore-throat, Quinsy	–	4	3
Dyspepsia	2	1	1
Hæmatemesis	–	1	–
Melæna	–	1	2
Diseases of Stomach	36	44	32
Enteritis	64	38	41
Ulceration of Intestine	2	3	2
Ileus, Obstruction of Intestine	16	17	11
Stricture or Strang. of Intestine	–	–	–
Intussusception of Intestine	2	3	1
Hernia	8	4	6
Fistula	–	1	–
Peritonitis	31	29	22
Ascites	1	–	1
Gallstones	1	3	3
Cirrhosis of Liver	7	9	6
Other Diseases of Liver	13	13	23
Other Dis. of Digestive System	13	8	5
Dis. of Lymphatic System and Ductless Glands.			
Diseases of Spleen	1	1	1
Diseases of Lymphatics	–	2	3
Diseases of Thyroid Body	1	3	3
Diseases of Suprarenal Capsules	–	–	–
Diseases of Urinary System.			
Acute Nephritis	20	19	21
Bright's Disease	44	37	41
Uræmia	3	4	4
Suppression of Urine	–	1	–
Calculus	1	1	2
Hæmaturia	–	–	–
Diseases of Bladder and of Prostate	5	10	4
Other Diseases of Urinary System	6	3	1

Deaths from Different Diseases—*continued.*

CAUSES OF DEATH.	Oct.	Nov.	Dec.
Diseases of Organs of Generation.			
Ovarian Disease	4	2	-
Diseases of Uterus and Vagina	3	3	5
Disorders of Menstruation	-	-	-
Pelvic Abscess	-	1	-
Perineal Abscess	-	-	-
Diseases of Testes, Penis, Scrotum, &c.	-	-	-
Diseases of Parturition.			
Abortion, Miscarriage	1	-	1
Puerperal Mania	-	-	-
Puerperal Convulsions	2	5	-
Placenta Prævia, Flooding	2	5	1
Phlegmasia Dolens	-	1	-
Other Accidents of Childbirth	3	3	4
Diseases of Organs of Locomotion.			
Caries, Necrosis	4	5	4
Arthritis, Ostitis, Periostitis	1	2	-
Other Dis. of Organs of Locomotion	4	5	4
Diseases of Integumentary System.			
Carbuncle	-	1	-
Phlegmon, Cellulitis	1	-	1
Lupus	-	-	-
Ulcer, Bedsore	2	1	-
Eczema	2	2	3
Pemphigus	1	-	1
Other Dis. of Integumentary System	2	-	3

CAUSES OF DEATH.	Oct.	Nov.	Dec.
Accident or Negligence.			
Mines and Quarries: Coal Mines	-	-	-
Mines and Quarries: Other Mines	-	-	-
Mines and Quarries: Quarries	-	-	-
Vehicles and Horses: Railways	2	2	4
Vehicles and Horses: Vehicles other than R'wys.	-	1	2
Vehicles and Horses: Horses	-	-	-
Ships, Boats, Docks (ex. Drowning)	-	-	1
Building Operations	-	-	-
Machinery	-	-	-
Weapons and Implements	-	-	1
Burns, Scalds: Conflagrations	-	-	-
Burns, Scalds: Other Burns & Scalds	16	21	13
Burns, Scalds: Explosions	-	-	2
Poisons, Poisonous Vapours	4	6	4
Drowning	11	8	11
Suffocation: In Bed	12	16	13
Suffocation: Otherwise	7	10	4
Falls	9	7	4
Weather Agencies	-	-	3
Fractures (not stated)	30	25	29
Otherwise, or Not Stated	14	15	19
Violence other than Accidental.			
Homicide	2	1	-
Suicide	5	5	3
Execution	-	-	-
Ill-defined and Not Specified Causes.			
Dropsy	1	1	-
Debility, Atrophy, Inanition	95	90	74
Mortification	-	3	-
Tumour	2	1	2
Abscess	3	3	2
Hæmorrhage	1	1	-
Sudden (Cause unascertained)	8	4	1
Other ill-defined and not specified Causes	19	17	25

BIRTHS, DEATHS, AND MARRIAGES

REGISTERED IN

SCOTLAND

DURING EACH MONTH

OF THE

QUARTER ending 31st DECEMBER 1900.

BIRTHS, DEATHS, AND MARRIAGES

REGISTERED IN SCOTLAND DURING

EACH MONTH of the QUARTER ending 31st DECEMBER 1900.

No. of Div. etc.		POPULATION.		BIRTHS.								DEATHS.						MARRIAGES.				No. of Div. etc.
		Census 1881	Census 1891	Oct.	Nov.	Dec.	Total	Males	Fem.	Legit.	Illegit.	Oct.	Nov	Dec.	Total	Males	Fem.	Oct.	Nov	Dec.	Total	
	SCOTLAND, - -	3,735,573	4,025,647	11292	9732	9929	30953	15904	15049	28960	1993	6248	6385	6669	19302	9662	9640	2035	1960	4739	8734	
	GROUPS OF DISTRICTS.																					
1	PRINCIPAL TOWN, -	1,408,152	1,596,109	5035	4240	4193	13468	6932	6536	12618	850	2938	2984	2944	8866	4388	4478	1098	999	1957	4054	1
2	LARGE TOWN, - -	446,664	515,386	1567	1402	1344	4313	2227	2086	4098	215	809	922	973	2704	1387	1317	268	229	657	1154	2
3	SMALL TOWN, - -	755,983	834,336	2370	2049	2254	6673	3391	3282	6275	398	1262	1194	1333	3789	1892	1897	385	384	1079	1848	3
4	MAINLAND-RURAL, -	994,609	954,107	2084	1817	1927	5828	3006	2822	5337	491	1087	1125	1262	3474	1776	1698	248	303	961	1512	4
5	INSULAR-RURAL, - -	130,165	125,709	236	224	211	671	348	323	632	39	152	160	157	469	219	250	36	45	85	166	5
	REGISTRATION DIVISIONS.																					
I.	NORTHERN, - - -	123,984	118,237	231	211	199	641	331	310	588	53	153	121	159	433	183	250	20	55	105	180	I.
II.	NORTH-WESTERN, - -	167,415	165,191	340	312	300	952	490	462	898	54	214	265	244	723	362	361	88	56	132	276	II.
III.	NORTH-EASTERN, - -	417,862	433,199	1119	1020	1078	3217	1643	1574	2860	357	577	566	652	1795	882	913	156	179	615	950	III.
IV.	EAST-MIDLAND, - -	603,487	630,098	1527	1275	1351	4153	2170	1983	3875	278	925	899	917	2741	1351	1390	282	223	732	1237	IV.
V.	WEST-MIDLAND, - -	281,246	312,820	823	757	772	2352	1192	1160	2225	127	456	492	488	1436	746	690	120	111	318	549	V.
VI.	SOUTH-WESTERN, - -	1,385,278	1,563,097	5373	4601	4524	14498	7389	7109	13772	726	2881	2915	2945	8741	4438	4303	983	945	1907	3835	VI.
VII.	SOUTH-EASTERN, - -	546,208	599,213	1530	1237	1373	4140	2181	1959	3857	283	818	891	970	2679	1312	1367	301	315	730	1346	VII.
VIII.	SOUTHERN, - - -	210,093	203,792	349	319	332	1000	508	492	885	115	224	236	294	754	388	366	85	76	200	361	VIII.
	REGISTRATION COUNTIES.																					
	I. NORTHERN DIVISION.																					
1	Shetland, - - - -	29,705	28,711	50	45	44	139	80	59	133	6	42	26	30	98	36	62	8	24	29	61	1
2	Orkney, - - - -	32,044	30,453	49	51	50	150	69	81	142	8	30	28	37	95	41	54	3	17	32	52	2
3	Caithness, - - - -	38,865	37,177	98	81	67	246	119	127	216	30	54	44	60	158	71	87	6	9	28	43	3
4	Sutherland, - - - -	23,370	21,896	34	34	38	106	63	43	97	9	27	23	32	82	35	47	3	5	16	24	4

	II. North-Western Division.																						
5	Ross and Cromarty,	79,551	78,727	164	144	152	460	230	230	437	23	79	117	110	306	157	149	46	28	60	134	5
6	Inverness,	87,864	86,464	176	168	148	492	260	232	461	31	135	148	134	417	205	212	42	28	72	142	6
	III. North-Eastern Division.																						
7	Nairn,	8,824	8,516	15	10	18	43	22	21	41	2	10	11	17	38	22	16	4	2	6	12	7
8	Elgin (or Moray),	43,542	43,175	104	101	89	294	156	138	253	41	61	43	60	164	76	88	7	9	65	81	8
9	Banff,	60,267	61,980	119	139	161	419	219	200	376	43	56	67	89	212	97	115	18	20	135	173	9
10	Aberdeen,	270,934	284,036	784	685	698	2167	1103	1064	1928	239	404	398	429	1231	610	621	114	135	365	614	10
11	Kincardine,	34,295	35,492	97	85	112	294	143	151	262	32	46	47	57	150	77	73	13	13	44	70	11
	IV. East-Midland Division.																						
12	Forfar,	266,292	277,735	652	591	606	1849	974	875	1703	146	942	434	429	1292	635	657	151	77	287	515	12
13	Perth,	124,788	122,185	247	193	216	656	326	330	608	48	149	167	156	472	213	259	39	44	120	203	13
14	Fife,	174,966	190,365	546	424	457	1427	751	676	1353	74	294	249	291	834	425	409	82	91	281	454	14
15	Kinross,	7,276	6,673	17	13	13	43	23	20	43	0	6	8	6	20	9	11	0	3	4	7	15
16	Clackmannan,	30,165	33,140	65	54	59	178	96	82	168	10	47	41	35	123	69	54	10	8	40	58	16
	V. West-Midland Division.																						
17	Stirling,	105,782	118,021	389	341	349	1079	543	536	1026	53	177	189	202	568	306	262	54	49	158	261	17
18	Dumbarton,	78,182	98,014	272	266	264	802	404	398	763	39	138	179	186	503	243	260	39	35	102	176	18
19	Argyll,	79,625	78,381	134	127	136	397	206	191	367	30	105	97	85	287	160	127	21	23	49	93	19
20	Bute,	17,657	18,404	28	23	23	74	39	35	69	5	36	27	15	78	37	41	6	4	9	19	20
	VI. South-Western Division.																						
21	Renfrew,	225,496	245,067	754	678	674	2106	1066	1040	2014	92	404	450	482	1336	645	691	126	120	202	448	21
22	Ayr,	217,607	226,386	638	569	605	1812	929	883	1721	91	343	304	356	1003	519	484	90	108	304	502	22
23	Lanark,	942,175	1,091,644	3981	3354	3245	10580	5394	5186	10037	543	2134	2161	2107	6402	3274	3128	767	717	1401	2885	23
	VII. South-Eastern Division.																						
24	Linlithgow,	44,089	53,532	221	150	196	567	284	283	539	28	76	76	110	262	130	132	28	20	65	113	24
25	Edinburgh,	388,755	433,552	1103	932	983	3018	1610	1408	2806	212	623	681	717	2021	992	1029	240	261	578	1079	25
26	Haddington,	38,357	37,377	90	58	93	241	121	120	226	15	50	45	51	146	73	73	9	16	32	57	26
27	Berwick,	35,260	32,290	54	45	56	155	84	71	138	17	32	39	48	119	55	64	8	7	18	33	27
28	Peebles,	13,772	14,722	27	24	19	70	37	33	65	5	10	16	11	37	17	20	6	5	15	26	28
29	Selkirk,	25,975	27,740	35	28	26	89	45	44	83	6	27	34	33	94	45	49	10	6	22	38	29
	VIII. Southern Division.																						
30	Roxburgh,	53,188	53,500	72	72	72	216	111	105	197	19	50	59	60	169	83	86	22	16	44	82	30
31	Dumfries,	76,171	74,249	147	109	128	384	199	185	345	39	85	91	120	296	160	136	40	34	82	156	31
32	Kirkcudbright,	42,286	40,163	76	63	65	204	103	101	176	28	43	39	46	128	57	71	12	10	40	62	32
33	Wigtown,	38,448	35,880	54	75	67	196	95	101	167	29	46	47	68	161	88	73	11	16	34	61	33

No. of Dist.	REGISTRATION DISTRICTS.	POPULATION. Census 1881	POPULATION. Census 1891	BIRTHS. Oct.	Nov	Dec.	Total	Males	Fem.	Legit.	Illegit	DEATHS. Oct.	Nov	Dec.	Total	Mal	Fem	MARRIAGES. Oct.	Nov	Dec.	Tot	No. of Dist.
	I. NORTHERN DIVISION.																					
	1. SHETLAND.																					
1	Bressay, - - - - (1 (2) Burra and Quarff, now 5 (2) *infra*).	850	802	2	1	1	4	2	2	4	0	0	1	2	3	2	1	0	1	0	1	1
2	Delting, - - - -	1654	1512	0	1	3	4	3	1	4	0	3	0	3	6	3	3	0	0	0	0	2
3	Dunrossness, etc.—(1) Dunrossness,	1604	1415	1	2	3	6	3	3	6	0	1	0	1	2	0	2	0	0	0	0	3
	(2) Sandwick & Cunningsburgh,	2308	2114	3	3	2	8	4	4	8	0	4	3	5	12	2	10	0	0	2	2	
	(3) Fair Isle, - -	214	223	0	0	0	0	0	0	0	0	0	0	0	0	0	0	0	0	0	0	
4	Fetlar,‡ - - - - (4 (2) North Yell, now 6 (2) *infra*).	431	363	0	1	2	3	2	1	3	0	0	0	0	0	0	0	1	0	0	1	4
5	LERWICK—(1) LERWICK, - -	4995	5013	6	13	7	26	14	12	25	1	7	4	2	13	6	7	7	15	13	35	5
	(2) Burra Isles, -	695	744	2	1	3	6	5	1	6	0	0	0	1	1	0	1	0	1	1	2	
6	Yell—(1) Mid and South Yell, -	1708	1798	4	3	8	15	5	10	14	1	4	1	4	9	1	8	0	1	3	4	6
	(2) North Yell, - -	821	713	2	2	1	5	5	0	5	0	0	0	0	0	0	0	0	1	0	1	
7	Nesting, etc.—(1) Nesting, -	816	776	1	0	1	2	1	1	2	0	1	1	2	4	3	1	0	0	0	0	7
	(2) Lunnasting, -	783	719	1	0	0	1	0	1	1	0	1	0	0	1	0	1	0	2	1	3	
	(3) Whalsay, -	870	927	5	1	1	7	3	4	7	0	1	1	0	2	1	1	0	0	2	2	
	(4) Whalsay Skerries,	157	167	1	0	0	1	0	1	1	0	0	0	0	0	0	0	0	0	0	0	
8	Northmavine, - - -	2269	2197	7	1	0	8	4	4	7	1	5	4	1	10	4	6	0	0	3	3	8
9	Sandsting and Aithsting, - -	2702	2562	5	7	3	15	13	2	15	0	4	1	3	8	3	5	0	0	1	1	9
10	Tingwall, etc.—(1) Tingwall, -	1484	1515	1	4	1	6	3	3	6	0	3	1	1	5	3	2	0	0	1	1	10
	(2) Whiteness & Weisdale,	901	814	2	3	0	5	2	3	5	0	2	2	0	4	1	3	0	0	0	0	
11	Unst, - - - -	2181	2280	4	1	5	10	5	5	7	3	5	1	3	9	2	7	0	2	1	3	11
12	Walls, etc.—(1) Walls, - -	1166	1062	1	1	2	4	3	1	4	0	0	4	1	5	2	3	0	1	0	1	12
	(2) Sandness, -	575	512	1	0	1	2	2	0	2	0	1	2	0	3	2	1	0	0	1	1	
	(3) Papa-Stour, -	254	244	0	0	0	0	0	0	0	0	0	0	0	0	0	0	0	0	0	0	
	(4) Foula,‡ - -	267	239	1	0	0	1	1	0	1	0	0	0	1	1	1	0	0	0	0	0	
	2. ORKNEY.																					
* 13	Birsay, - - - -	1581	1524	1	3	2	6	3	3	5	1	1	1	1	3	3	0	0	1	4	5	13
* 14	Deerness, - - - -	867	844	1	2	3	6	3	3	6	0	0	1	0	1	1	0	0	2	0	2	14
15	Eday and Pharay, - - -	802	705	1	2	0	3	2	1	3	0	0	2	0	2	2	0	0	0	1	1	15
16	Evie and Rendall, - - -	1351	1233	2	2	1	5	4	1	5	0	1	0	2	3	0	3	0	3	1	4	16
17	Firth and Stennes—(1) Firth, -	713	731	0	2	2	4	1	3	4	0	2	0	0	2	0	2	0	0	1	1	17
	(2) Stennes, -	649	594	1	2	3	6	5	1	6	0	0	1	1	2	0	2	0	0	2	2	
* 18	Harray, - - - -	745	735	1	1	0	2	1	1	2	0	1	0	0	1	1	0	0	0	0	0	18
19	Holm and Paplay, - - -	1090	950	0	1	1	2	1	1	1	1	1	0	0	1	0	1	0	1	2	3	19
20	Hoy and Græmsay, - -	603	537	1	1	2	4	0	4	4	0	0	1	0	1	1	0	0	0	0	0	20
21	KIRKWALL AND ST. OLA, -	4801	4755	14	7	10	31	15	16	31	0	8	3	7	18	6	12	1	2	5	8	21
* 22	North Ronaldshay, - -	547	501	0	0	1	1	1	0	1	0	0	0	0	0	0	0	0	0	0	0	22

23	Orphir,	1015	1001	0	0	0	0	0	0	0	0	0	0	5	5	3	2	0	0	1	1	23
24	Rousay and Egilshay,	1118	988	1	1	3	5	2	3	4	1	2	1	2	5	2	3	0	1	1	2	24
† 25	St Andrews,	828	763	0	0	2	2	1	1	2	0	0	3	0	3	2	1	0	0	0	0	25
* 26	Sanday,	2082	1929	0	2	4	6	2	4	6	0	3	2	1	6	2	4	0	1	3	4	26
27	Sandwick,	1198	1109	1	0	0	1	0	1	0	1	1	2	2	5	3	2	1	0	2	3	27
28	Shapinshay,	974	903	0	0	0	0	0	0	0	0	1	0	1	2	2	0	0	1	1	2	28
29	South Ronaldshay and Burray,	3314	3059	8	7	3	18	9	9	17	1	4	4	6	14	3	11	1	0	2	3	29
30	Stromness,	2410	2333	5	7	9	21	5	16	21	0	0	3	2	5	3	2	0	1	5	6	30
31	Stronsay,	1305	1309	2	3	1	6	2	4	6	0	2	1	3	6	3	3	0	2	0	2	31
32	Walls, etc.—(1) Walls,	1013	1006	4	2	0	6	3	3	6	0	1	1	0	2	1	1	0	0	0	0	32
	(2) Flotta,	493	499	0	0	0	0	0	0	0	0	1	1	1	3	2	1	0	1	0	1	
33	Westray, etc.—(1) Westray,	2200	2108	5	6	3	14	8	6	12	2	1	0	3	4	1	3	0	1	1	2	33
	(2) Papa-Westray,	345	337	1	0	0	1	1	0	0	1	0	1	0	1	0	1	0	0	0	0	
	3. Caithness.																					
34	Bower,	1608	1506	4	3	4	11	6	5	10	1	1	0	1	2	1	1	0	0	3	3	34
† 35	Canisbay,	2373	2168	7	6	5	18	10	8	18	0	2	3	2	7	4	3	0	0	5	5	35
36	Dunnet,	1607	1488	3	3	5	11	3	8	9	2	3	3	1	7	2	5	1	0	0	1	36
37*a*	Halkirk,	2722	2577	3	7	2	12	5	7	9	3	5	6	7	18	7	11	0	0	1	1	37*a*
* 37*b*	Keiss,	1348	1266	3	1	3	7	2	5	5	2	0	1	2	3	0	3	0	0	1	1	37*b*
38	Latheron,	6675	5875	20	10	6	36	22	14	29	7	5	10	13	28	16	12	0	0	2	2	38
39	Olrig,	2002	1837	6	4	1	11	4	7	10	1	4	1	3	8	3	5	0	1	0	1	39
40	Reay,	1197	1182	3	2	2	7	5	2	7	0	0	1	3	4	2	2	0	0	0	0	40
41	Thurso,	6200	5825	13	11	10	34	17	17	30	4	15	4	6	25	12	13	2	4	7	13	41
42	Watten,	1406	1390	3	4	4	11	4	7	8	3	2	1	4	7	4	3	0	0	3	3	42
† 43	WICK,	11727	12063	33	30	25	88	41	47	81	7	17	14	18	49	20	29	3	4	6	13	43
	4. Sutherland.																					
44	Assynt—(1) Kirkton,	498	400	0	0	1	1	0	1	1	0	1	1	1	3	1	2	0	0	0	0	44
	(2) Stoer,	2283	2151	4	4	2	10	6	4	9	1	0	3	1	4	3	1	0	0	2	2	
45	Clyne,	1812	1713	2	4	6	12	5	7	11	1	2	1	5	8	2	6	1	0	1	2	45
46	Creich—(1) Bonar,	1571	1436	4	3	2	9	7	2	8	1	5	2	2	9	7	2	0	0	1	1	46
	(2) Rosehall,	652	577	0	0	0	0	0	0	0	0	0	0	1	1	0	1	0	0	0	0	
47	DORNOCH,	2449	2331	3	5	3	11	7	4	11	0	1	3	3	7	2	5	0	0	1	1	47
48	Durness,	987	960	0	4	1	5	2	3	3	2	3	1	2	6	3	3	0	0	0	0	48
49	Eddrachillis—(1) Scourie,	605	511	0	2	2	4	3	1	4	0	0	2	3	5	2	3	0	0	2	2	49
	(2) Kinlochbervie,	920	898	1	2	2	5	4	1	5	0	3	1	0	4	1	3	0	1	0	1	
50	Farr—(1) Kirkton,	1140	1081	3	0	2	5	3	2	5	0	0	0	3	3	0	3	0	0	1	1	50
	(2) Strathy,	1784	1669	1	1	2	4	3	1	4	0	3	1	0	4	3	1	1	2	1	4	
51	Golspie,	1556	1451	2	4	6	12	7	5	11	1	2	1	3	6	4	2	0	0	2	2	51
52	Kildonan,	1942	1828	5	3	2	10	6	4	10	0	2	0	3	5	0	5	1	1	0	2	52
53	Lairg,	1355	1169	1	0	4	5	2	3	5	0	1	1	2	4	1	3	0	1	1	2	53
54	Loth,	584	528	2	0	1	3	2	1	3	0	2	0	1	3	1	2	0	0	0	0	54
55	Rogart,	1303	1268	1	0	1	2	2	0	1	1	0	1	1	2	2	0	0	0	0	0	55
56	Tongue,	1929	1925	5	2	1	8	4	4	6	2	2	5	1	8	3	5	0	0	4	4	56

N.B.—Districts containing Parliamentary and Royal Burghs are printed in capitals, thus—EDINBURGH. Districts containing Towns of 2000 Inhabitants and upwards are printed in small capitals, thus—Carluke. An asterisk "*" is prefixed to those Districts which have different names from the Parishes in which they are situated, or which comprise more, or parts of more than one Parish. The [illegible] Districts will be found on page 45.

No. of Dist.	REGISTRATION DISTRICTS.	POPULATION. Census 1881	POPULATION. Census 1891	BIRTHS. Oct.	Nov	Dec.	Total	Males	Fem.	Legit.	Illegit.	DEATHS. Oct.	Nov	Dec.	Total	Mal	Fem	MARRIAGES. Oct.	Nov	Dec.	Tot.	No. of Dist.
	II. NORTH-WESTERN DIVISION.																					
	5. ROSS AND CROMARTY.																					
	Mainland.																					
57	Alness,	1033	1039	5	1	1	7	5	2	7	0	0	3	2	5	2	3	1	0	0	1	57
* 58	Applecross—(1) Applecross,	958	890	1	2	4	7	3	4	7	0	0	1	0	1	0	1	0	0	0	0	58
	(2) Shieldaig,	1134	987	2	2	1	5	1	4	5	0	0	2	1	3	1	2	0	0	1	1	
59*a*	Avoch,	1691	1817	4	6	2	12	9	3	12	0	2	2	2	6	4	2	3	0	2	5	59*a*
* 59*b*	Carnoch,	296	249	0	0	0	0	0	0	0	0	0	0	0	0	0	0	0	0	0	0	59*b*
† 60	Contin—(1) Contin,	708	592	0	0	0	0	0	0	0	0	0	0	0	0	0	0	0	0	0	0	60
	(2) Kinlochluichart,	632	630	1	0	0	1	1	0	1	0	2	1	0	3	3	0	0	0	0	0	
61	CROMARTY,	2009	2007	6	4	8	18	11	7	17	1	3	3	1	7	4	3	0	0	3	3	61
62	DINGWALL,	2220	2576	7	5	5	17	7	10	16	1	3	7	7	17	8	9	1	0	7	8	62
63	Edderton,	789	642	1	2	0	3	2	1	2	1	0	0	1	1	0	1	0	0	0	0	63
64	Fearn,	2135	1900	5	1	3	9	6	3	9	0	1	2	2	5	2	3	6	1	2	9	64
65	Fodderty,	1880	1897	5	2	3	10	6	4	9	1	1	2	4	7	2	5	2	0	0	2	65
† 66	Gairloch—(1) Northern,	1461	1317	1	1	3	5	3	2	5	0	1	3	2	6	4	2	0	0	0	0	66
	(2) Southern,	3018	2773	5	4	1	10	6	4	9	1	4	5	4	13	4	9	0	1	0	1	
67	Glenshiel,	424	394	0	1	0	1	0	1	0	1	0	1	0	1	1	0	0	0	0	0	67
68	Killearnan,	1109	951	2	3	2	7	3	4	7	0	0	1	1	2	0	2	1	0	1	2	68
69	Kilmuir-Easter,	1146	1024	1	0	0	1	0	1	1	0	2	1	0	3	1	2	0	0	1	1	69
70	Kiltearn,	1182	1301	1	3	1	5	4	1	5	0	3	2	1	6	4	2	0	0	0	0	70
71*a*	Kincardine—(1) Kincardine,	1148	1078	1	0	1	2	1	1	2	0	1	1	1	3	3	0	0	1	0	1	71*a*
	(2) Strathoykel,	324	339	0	1	1	2	1	1	2	0	1	0	0	1	0	1	0	0	0	0	
71*b*	Kinlochluichart (now 60 (2) *supra*).																					71*b*
72	Kintail,	688	588	0	1	0	1	0	1	1	0	0	1	1	2	1	1	0	0	0	0	72
73	Knockbain,	1816	1667	2	4	4	10	1	9	9	1	1	2	5	8	2	6	0	0	0	0	73
74	Lochalsh,	2050	1868	1	1	7	9	2	7	8	1	1	2	4	7	5	2	1	0	0	1	74
75	Lochbroom—(1) Lochbroom,	3024	2836	4	4	2	10	6	4	8	2	1	4	3	8	4	4	0	0	1	1	75
	(2) Coigach,	1167	1074	1	0	3	4	2	2	3	1	1	3	2	6	4	2	0	0	0	0	
76	Lochcarron,	1718	1642	4	3	2	9	5	4	9	0	0	2	4	6	2	4	0	0	1	1	76
77	Logie-Easter,	827	870	0	1	1	2	2	0	1	1	1	1	0	2	2	0	0	0	1	1	77
78	Nigg,	1000	930	3	1	1	5	0	5	5	0	1	0	3	4	3	1	1	1	2	4	78
79	Resolis,	1424	1339	4	2	0	6	1	5	6	0	1	0	1	2	0	2	0	0	0	0	79
80	ROSEMARKIE,	1357	1343	3	3	1	7	3	4	7	0	2	2	0	4	1	3	0	0	1	1	80
81	Rosskeen,	3773	3480	5	7	5	17	11	6	16	1	3	7	5	15	9	6	0	0	2	2	81
82	TAIN,	3009	2818	8	4	5	17	9	8	17	0	4	3	3	10	3	7	3	2	3	8	82
83	Tarbat,	1878	1703	2	0	3	5	4	1	5	0	4	1	0	5	4	1	1	0	0	1	83
84	Urquhart and Logie-Wester,	2525	2328	2	3	1	6	2	4	5	1	1	8	3	12	7	5	1	0	2	3	84
85	[illegible]	2511	2348	2	2	2	8	4	4	6	2	1	4	3	8	5	3	2	0	2	4	85

†86a	Barvas,	5325	5699	19	13	20	52	32	20	49	3	8	5	10	23	11	12	0	3	9	12	86a
*86b	Carloway,	2974	2959	6	3	10	19	8	11	19	0	3	4	2	9	4	5	1	5	4	10	86b
*87	Lochs,	4543	4717	19	15	14	48	26	22	45	3	8	8	10	20	16	10	6	3	6	15	87
88	STORNOWAY,	10389	11799	26	32	28	86	38	48	85	1	10	19	20	49	27	22	16	11	8	35	88
†89	Uig,	2256	2416	4	7	6	17	5	12	17	0	4	4	2	10	4	6	0	0	1	1	89
	6. INVERNESS.																					
	Mainland.																					
90a	Abernethy and Kincardine,	1530	1354	1	1	1	3	1	2	2	1	2	5	2	9	5	4	0	0	0	0	90a
90b	Alvie,	707	656	2	0	0	2	2	0	2	0	1	1	1	3	0	3	1	0	0	1	90b
91a	Ardersier,	2086	1914	0	2	3	5	1	4	5	0	1	0	0	1	0	1	0	0	1	1	91a
*91b	Arisaig,	1136	929	1	2	2	5	3	2	5	0	0	1	1	2	1	1	0	0	0	0	91b
92a	Boleskine, etc.—(1) Boleskine,	578	508	2	2	2	6	5	1	6	0	1	0	0	1	1	0	0	0	1	1	92a
	(2) Fort-Augustus or Abertarff,	873	930	0	2	0	2	1	1	2	0	1	1	3	5	3	2	0	2	0	2	
*92b	Cannich,	719	522	2	3	1	0	3	3	6	0	0	0	0	0	0	0	0	1	0	1	92b
93	Cromdale and Inverallan (now 128b *infra*).																					93
94	Croy and Dalcross,	1364	1225	3	5	4	12	4	8	11	1	0	3	2	5	4	1	0	1	0	1	94
95	Daviot and Dunlichty,	1252	1106	2	2	1	5	3	2	5	0	1	0	0	1	1	0	0	0	0	0	95
96a	Dores,	1145	923	1	0	0	1	1	0	1	0	0	2	0	2	0	2	0	0	1	1	96a
96b	Duthil, etc.—(1) Duthil,	1813	2165	2	4	3	9	5	4	7	2	2	2	2	6	3	3	0	1	3	4	96b
	(2) Rothiemurchus,	293	266	0	1	0	1	1	0	1	0	0	0	0	0	0	0	0	0	0	0	
97	Glenelg—(1) Glenelg,	658	644	1	0	1	2	1	1	2	0	1	0	0	1	0	1	0	0	0	0	97
	(2) Knoydart,	458	415	0	0	0	0	0	0	0	0	0	0	0	0	0	0	0	0	0	0	
	(3) North Morar,	485	444	4	1	1	6	4	2	6	0	3	0	1	4	3	1	0	0	0	0	
98	INVERNESS,	22070	24186	64	57	54	175	96	79	165	10	58	61	53	172	88	84	18	11	50	79	98
99	Kilmonivaig—(1) Glengarry,	553	501	1	0	1	2	1	1	2	0	0	1	0	1	1	0	0	0	0	0	99
	(2) Lochaber,	1375	1704	3	3	0	6	5	1	6	0	2	0	3	5	4	1	1	0	1	2	
†100	Kilmorack,	2128	1906	3	6	2	11	7	4	10	1	5	0	1	6	3	3	0	0	0	0	100
†101	Kiltarlity,	1821	1587	0	5	0	5	2	3	4	1	0	2	1	3	1	2	0	0	1	1	101
102	Kingussie and Insh,	1977	1941	5	2	5	12	7	5	10	2	2	4	3	9	5	4	1	0	0	1	102
103	Kirkhill,	1480	1307	4	2	4	10	6	4	10	0	3	2	1	6	3	3	0	0	0	0	103
104	Laggan,	927	857	0	0	0	0	0	0	0	0	2	0	0	2	1	1	0	1	0	1	104
105	Moy and Dalarossie,	803	730	2	1	2	5	3	2	4	1	0	0	1	1	1	0	0	0	0	0	105
106	Petty,	1531	1298	1	1	4	6	3	3	6	0	0	0	3	3	1	2	0	0	1	1	106
107	Urquhart, etc.—(1) Urquhart,	2013	1663	4	2	1	7	5	2	6	1	4	3	0	7	3	4	0	1	0	1	107
	(2) Glenmoriston,	425	377	0	1	0	1	0	1	1	0	0	0	0	0	0	0	0	0	0	0	
	Insular.																					
108	Barra,	2161	2365	6	8	11	25	14	11	24	1	4	4	2	10	4	6	5	1	0	6	108
109	Bracadale—(1) Bracadale,	382	386	0	0	0	0	0	0	0	0	1	1	0	2	0	2	0	0	0	0	109
	(2) Minginish,	547	534	1	2	1	4	2	2	4	0	0	0	0	0	0	0	0	0	0	0	
110	Duirinish—(1) Duirinish,	3313	3056	3	7	7	17	9	8	17	0	4	2	3	9	5	4	1	0	0	1	110
	(2) Waternish,	1006	877	3	2	4	9	5	4	9	0	0	1	3	4	1	3	0	0	0	0	
111	Harris—(1) North Harris,	2844	2981	7	13	10	30	13	17	29	1	4	9	10	23	8	15	5	2	1	8	111
	(2) South Harris,	1439	1468	5	1	1	7	3	4	7	0	1	3	0	4	3	1	3	0	1	4	
	(3) Bernera,	454	504	0	0	0	0	0	0	0	0	3	2	0	5	4	1	0	0	0	0	
	(4) St Kilda, ‡	77	71																			

‡ The Returns from the remote Island of St Kilda are received with so much irregularity that they appear only in the Detailed Annual Reports.

No. of Dist.	REGISTRATION DISTRICTS.	POPULATION. Census 1881	POPULATION. Census 1891	BIRTHS. Oct.	Nov	Dec.	Total	Males	Fem.	Legit.	Illegit.	DEATHS. Oct.	Nov	Dec.	Total	Mal	Fem.	MARRIAGES. Oct.	Nov	Dec.	Tot.	No. of Dist.
	INVERNESS—*continued.*																					
*112	Kilmuir—(1) Kilmuir,	1265	1148	1	0	0	1	1	0	1	0	2	0	1	3	0	3	1	0	0	1	112
	(2) Stenscholl,	1314	1261	6	3	1	10	6	4	9	1	3	4	2	9	5	4	0	0	2	2	
113	North Uist,	4264	4187	10	9	9	28	9	19	24	4	3	7	7	17	8	9	0	1	2	3	113
114	Portree—(1) Portree,	2483	2506	3	1	0	4	3	1	4	0	2	3	7	12	5	7	3	1	0	4	114
	(2) Raasay,	708	670	3	0	1	4	3	1	3	1	1	2	2	5	1	4	0	0	0	0	
115	Sleat,	2051	1843	4	3	0	7	2	5	6	1	3	1	3	7	1	6	0	0	2	2	115
116	Small Isles,	550	436	0	0	0	0	0	0	0	0	0	1	0	1	1	0	0	0	1	1	116
†117	Snizort—(1) North,	731	665	3	0	0	3	1	2	3	0	2	0	0	2	1	1	0	1	0	1	117
	(2) South,	1372	1228	3	1	2	6	3	3	5	1	3	1	2	6	3	3	0	0	0	0	
118	South Uist—(1) Benbecula,	1781	1659	1	3	1	5	4	1	5	0	0	0	1	1	1	0	0	1	0	1	118
	(2) Howmore,	1968	1879	2	3	4	9	2	7	8	1	2	6	6	14	6	8	2	1	0	3	
	(3) Boisdale,	2329	2283	4	5	4	13	6	7	13	0	3	5	3	11	6	5	0	1	1	2	
119	Strath,	2625	2399	3	2	0	5	4	1	5	0	5	8	4	17	10	7	1	1	3	5	119
	III. NORTH-EASTERN DIVISION.																					
	7. NAIRN.																					
120	Ardclach,	1075	942	4	2	1	7	4	3	7	0	2	1	0	3	2	1	0	0	0	0	120
121	Auldearn,	1292	1315	1	3	3	7	1	6	7	0	1	2	5	8	6	2	0	1	0	1	121
122	Cawdor,	1067	1009	2	0	2	4	2	2	4	0	0	1	0	1	1	0	0	0	0	0	122
123	NAIRN,	5390	5250	8	5	12	25	15	10	23	2	7	7	12	26	13	13	4	1	6	11	123
	8. ELGIN (OR MORAY).																					
124	Abernethy and Kincardine (now 90*a* *supra*).																					124
125	Alves,	1117	1096	3	2	1	6	2	4	6	0	0	2	1	3	1	2	0	0	1	1	125
† 126	Bellie,	2047	1914	6	3	4	13	8	5	11	2	2	5	1	8	3	5	1	0	1	2	126
127	Birnie,	367	405	0	0	0	0	0	0	0	0	1	0	0	1	0	1	0	1	0	1	127
128*a*	Boharm (now 147*b* *infra*).																					128*a*
128*b*	Cromdale, etc.—																					128*b*
	(1) Cromdale and Advie,	1166	1016	1	1	1	3	2	1	3	0	0	1	1	2	1	1	0	1	2	3	
	(2) Inverallan,	2034	2010	8	7	4	19	9	10	13	6	3	4	4	11	3	8	0	0	4	4	
129	Dallas,	915	860	2	1	2	5	1	4	3	2	0	0	1	1	1	0	1	0	0	1	129
130	DRAINIE,	3991	3922	16	16	12	44	24	20	39	5	5	3	3	11	4	7	0	1	16	17	130
131	Duffus—(1) Burghead,	2076	2284	5	6	9	20	13	7	19	1	3	0	4	7	4	3	0	0	7	7	131
	(2) Duffus,	1909	2015	8	4	5	17	9	8	16	1	1	0	2	3	1	2	1	0	7	8	
132	Duthil, etc. (now 96*b* *supra*).																					132
133	Dyke,	1236	1044	3	2	0	5	1	4	4	1	2	1	2	5	2	3	0	0	1	1	133
134	Edinkillie,	1217	1032	0	1	1	2	0	2	2	0	0	0	2	2	0	2	0	0	0	0	134
*135	ELGIN,	9868	10473	28	21	24	73	23	49	61	12	16	8	21	45	17	28	2	2	13	19	135

†136	New Spynie,	544	542	0	6	1	7	3	4	6	1	5	5	0	10	7	3	0	0	0	0	136
137	FORRES,	4752	4801	11	11	10	32	22	10	30	2	8	3	6	17	9	8	0	1	6	7	137
138	Kinloss,	1072	958	1	4	3	8	8	0	6	2	1	1	2	4	2	2	0	1	0	1	138
139	Knockando,	1838	1712	2	7	2	11	6	5	9	2	0	3	4	7	4	3	0	0	3	3	139
140	Rafford,	1052	982	3	2	3	8	4	4	7	1	3	0	0	3	1	2	0	0	0	0	140
141	Rothes,	2201	2299	2	2	4	8	4	4	6	2	3	5	3	11	6	5	0	1	2	3	141
† 142	St Andrews-Lhanbryde,	1345	1277	3	2	1	6	1	5	6	0	0	0	2	2	1	1	0	0	0	0	142
143	Speymouth,	656	616	1	1	0	2	2	0	1	1	2	1	0	3	2	1	0	0	0	0	143
144	Urquhart—(1) Urquhart,	1187	1149	1	1	2	4	3	1	4	0	3	1	0	4	4	0	1	0	1	2	144
	(2) Garmouth,	952	768	0	1	0	1	1	0	1	0	3	0	1	4	3	1	0	0	1	1	
	9. Banff.																					
145	Aberlour,	1794	2072	7	5	4	16	9	7	15	1	1	0	2	3	0	3	0	0	1	1	145
146	Alvah,	1459	1435	1	2	5	8	6	2	7	1	1	0	1	2	2	0	3	0	0	3	146
147*a*	BANFF,	5218	4763	8	13	12	33	18	15	29	4	6	5	6	17	8	9	3	1	6	10	147*a*
147*b*	Boharm,	1166	1266	1	1	1	3	2	1	3	0	1	0	2	3	2	1	0	1	0	1	147*b*
148	Botriphnie,	696	729	1	2	4	7	4	3	7	0	1	3	0	4	1	3	0	0	0	0	148
149*a*	Boyndie,	2004	2113	6	7	5	18	11	7	18	0	0	6	2	8	1	7	1	1	2	4	149*a*
149*b*	Cabrach,	682	646	3	2	0	5	2	3	4	1	0	0	0	0	0	0	0	0	1	1	149*b*
† 150	CULLEN,	2033	2100	4	3	5	12	7	5	11	1	2	2	3	7	5	2	1	1	21	23	150
151	Deskford,	849	745	2	0	0	2	1	1	1	1	2	1	0	3	1	2	0	0	0	0	151
* 152	Enzie,	2413	2460	4	8	7	19	10	9	19	0	1	0	8	9	5	4	1	0	4	5	152
153	Fordyce—(1) Fordyce,	1976	1994	3	2	4	9	7	2	8	1	3	4	3	10	6	4	0	1	2	3	153
	(2) Portsoy,	2313	2274	2	5	6	13	6	7	11	2	1	1	1	3	2	1	2	0	7	9	
154	Forglen,	744	714	2	1	0	3	2	1	3	0	0	1	1	2	1	1	0	1	2	3	154
155*a*	GAMRIE—(1) Gamrie,	2652	2839	8	7	6	21	11	10	21	0	2	2	4	8	2	6	1	2	3	6	155*a*
	(2) MACDUFF,	4104	4164	2	6	12	20	10	10	16	4	6	4	5	15	11	4	0	2	9	11	
* 155*b*	Glenrinnes,	401	374	0	2	1	3	1	2	3	0	0	0	0	0	0	0	0	0	0	0	155*b*
156	Grange,	1754	1685	1	8	4	13	6	7	9	4	1	2	2	5	3	2	0	1	2	3	156
157	Inveravon—(1) Inveravon,	952	842	1	0	4	5	4	1	5	0	1	1	0	2	0	2	0	1	0	1	157
	(2) Glenlivat,	1616	1477	4	3	3	10	5	5	9	1	3	1	5	9	4	5	0	1	3	4	
158	Inverkeithny,	909	826	2	1	2	5	3	2	4	1	1	0	2	3	1	2	0	0	1	1	158
159	Keith,	6456	6704	16	11	19	46	24	22	39	7	3	9	11	23	9	14	0	3	9	12	159
160	Kirkmichael, etc.—(1) Kirkmichael,	387	348	1	0	0	1	1	0	0	1	0	2	0	2	0	2	0	0	0	0	160
	(2) Tomintoul,	686	695	0	0	0	0	0	0	0	0	0	3	0	3	1	2	0	0	1	1	
161	Marnoch,	3230	3006	2	10	8	20	12	8	17	3	1	4	7	12	7	5	1	2	6	9	161
† 162	Mortlach,	2651	2754	5	7	8	20	10	10	16	4	4	2	8	14	5	9	1	1	2	4	162
163	Ordiquhill,	714	684	1	0	0	1	0	1	1	0	1	1	1	3	1	2	0	0	0	0	163
† 164	Rathven,	7396	9095	24	29	33	86	38	48	83	3	12	11	11	34	15	19	4	1	42	47	164
165	Rothiemay,	1363	1291	4	2	1	7	3	4	5	2	0	0	1	1	0	1	0	0	4	4	165
166	St Fergus (now 237*c* *infra*).																					166
* 167	SEAFIELD,	1649	1885	4	2	7	13	6	7	12	1	2	2	3	7	4	3	0	0	7	7	167
	10. Aberdeen.																					
† 168	ABERDEEN—(1) St Nicholas,	50525	51748	183	154	141	478	245	233	416	62	117	95	101	313	157	156	51	49	123	223	168
	(2) St Machar,	46029	61436	171	169	170	510	260	250	478	32	121	114	116	351	160	191	30	21	63	114	

No. of Dist.	REGISTRATION DISTRICTS.	POPULATION. Census 1881	POPULATION. Census 1891	BIRTHS. Oct.	Nov	Dec.	Total	Males	Fem.	Legit.	Illegit.	DEATHS. Oct.	Nov	Dec.	Total	Mal	Fem	MARRIAGES. Oct.	Nov	Dec.	Tot	No. of Dist.
	ABERDEEN—*continued.*																					
	(3) Woodside,	5722	6108	24	25	21	70	34	36	63	7	9	10	6	25	10	15	1	1	2	4	
	(4) Old Aberdeen,	2800	2603	7	3	4	14	7	7	11	3	8	5	7	20	7	13	0	0	3	3	
† 169	Aberdour,	1830	1751	2	6	1	9	4	5	7	2	0	2	2	4	2	2	0	1	3	4	169
170	Aboyne,	1341	1403	0	1	5	6	3	3	6	0	4	2	1	7	4	3	1	1	0	2	170
171*a*	Alford,	1472	1402	6	2	3	11	6	5	10	1	0	0	2	2	1	1	0	2	1	3	171*a*
* 171*b*	Ardallie,	1258	1220	1	3	1	5	3	2	5	0	0	1	3	4	2	2	0	2	0	2	171*b*
172	Auchindoir,	1514	1374	4	3	1	8	4	4	6	2	1	2	2	5	5	0	0	2	1	3	172
† 173	Auchterless,	1948	1698	4	5	2	11	5	6	9	2	1	0	0	1	1	0	0	0	3	3	173
174	Belhelvie,	1850	1613	7	7	3	17	11	6	16	1	0	0	2	2	1	1	0	0	1	1	174
175	Birse,	1179	1154	3	6	4	13	5	8	13	0	3	2	1	6	4	2	0	2	1	3	175
176	Bourtie,	463	454	0	0	0	0	0	0	0	0	1	1	0	2	2	0	0	0	0	0	176
177	Cabrach (now 149*b supra*).																					177
178	Cairney,	1505	1399	1	2	9	12	5	7	10	2	1	2	2	5	0	5	0	0	0	0	178
179	Chapel of Garioch,	1923	1690	3	3	6	12	5	7	8	4	1	1	1	3	2	1	0	0	3	3	179
180	Clatt,	452	458	3	2	1	6	1	5	6	0	1	0	1	2	2	0	0	0	0	0	180
181	Cluny,	1277	1196	0	2	2	4	4	0	2	2	0	0	1	1	1	0	1	0	1	2	181
182	Coull,	783	746	3	3	2	8	2	6	7	1	1	0	1	2	1	1	1	0	0	1	182
183	Crathie, etc.,—(1) Braemar,	859	835	3	1	1	5	2	3	5	0	0	2	1	3	1	2	0	1	1	2	183
	(2) Crathie,	752	699	2	0	0	2	1	1	2	0	0	0	0	0	0	0	0	0	0	0	
†184	Crimond,	815	808	3	0	4	7	4	3	7	0	0	0	1	1	0	1	0	0	0	0	184
†185	Cruden,	2997	3154	7	2	4	13	6	7	10	3	5	4	5	14	3	11	0	1	5	6	185
186	Culsamond,	828	791	1	0	1	2	1	1	2	0	0	0	0	0	0	0	0	0	1	1	186
187	Daviot,	515	520	3	0	3	6	3	3	6	0	2	1	0	3	2	1	0	0	0	0	187
188	Drumblade,	943	956	3	0	0	3	1	2	2	1	0	0	0	0	0	0	0	0	0	0	188
189	Drumoak,	930	869	0	0	2	2	2	0	2	0	0	1	0	1	0	1	0	0	0	0	189
190	Dyce,	1162	1343	3	3	3	9	7	2	9	0	1	2	2	5	1	4	1	0	0	1	190
191	Echt,	1297	1207	3	2	2	7	3	4	6	1	2	2	4	8	6	2	0	1	1	2	191
†192	Ellon,	3016	3194	8	9	7	24	9	15	23	1	3	2	1	6	2	4	0	0	5	5	192
193	Fintray,	1032	999	1	1	2	4	2	2	4	0	0	0	3	3	3	0	0	0	1	1	193
†194	Forgue,	1303	1258	3	2	1	6	4	2	6	0	1	2	1	4	1	3	0	0	0	0	194
195	Foveran,	2042	1945	3	6	7	16	10	6	15	1	2	3	1	6	4	2	1	1	2	4	195
196	FRASERBURGH,	7280	8092	26	29	42	97	44	53	88	9	11	12	11	34	15	19	2	6	14	22	196
†197	Fyvie,	3317	3050	3	9	5	17	12	5	16	1	1	5	1	7	4	3	1	1	1	3	197
198	Gartly,	890	928	1	0	1	2	1	1	2	0	1	2	1	4	2	2	0	0	1	1	198
199	Glass,	1020	964	5	1	2	8	1	7	7	1	0	0	1	1	1	0	0	0	1	1	199
200	Glenbucket,	506	408	1	1	0	2	1	1	1	1	0	2	2	4	1	3	0	0	1	1	200
†201	Glenmuick, Tullich, and Glengairn,	1946	2152	9	9	4	22	9	13	20	2	2	1	4	7	1	6	1	1	1	3	201

202	HUNTLY,	4388	4583	11	8	9	28	8	20	21	7	4	9	0	19	14	5	4	3	11	18	202
203	Insch,	1536	1384	4	1	0	5	1	4	5	0	1	2	2	5	2	3	0	1	2	3	203
204	INVERURIE,	3038	2954	4	8	6	18	12	6	11	7	3	4	7	14	7	7	0	1	4	5	204
205	Keig,	776	748	2	1	2	5	4	1	5	0	0	1	2	3	2	1	1	0	1	2	205
206	Keith-hall,	880	822	1	1	2	4	2	2	4	0	1	0	1	2	2	0	0	1	0	1	206
207	Kemnay,	1636	1799	6	8	7	21	9	12	18	3	0	0	2	2	1	1	0	2	1	3	207
208	Kildrummy,	656	569	2	3	2	7	3	4	5	2	1	1	0	2	2	0	0	0	2	2	208
209	Kincardine O'Neil,	1931	1830	3	2	2	7	2	5	7	0	1	2	1	4	3	1	0	2	1	3	209
210*a*	King-Edward—(1) King-Edward,	1061	982	1	3	3	7	3	4	6	1	0	2	2	4	2	2	0	2	1	3	210*a*
	(2) New Byth,	1904	1732	3	1	1	5	3	2	3	2	3	3	2	8	4	4	0	0	1	1	
*210*b*	Kininmonth,	1116	1004	5	2	1	8	4	4	7	1	3	0	1	4	2	2	0	0	1	1	210*b*
211	Kinnellar,	580	580	2	1	3	6	5	1	5	1	1	0	1	2	1	1	1	0	1	2	211
212	Kinnethmont,	999	932	0	0	4	4	2	2	4	0	2	1	1	4	1	3	0	0	1	1	212
213	KINTORE,	2327	2409	5	4	4	13	9	4	12	1	2	3	2	7	4	3	1	0	5	6	213
214	Leochel-Cushnie,	1217	1146	0	3	2	5	2	3	3	2	0	2	2	4	2	2	0	1	0	1	214
215	Leslie,	523	461	0	0	0	0	0	0	0	0	0	0	0	0	0	0	0	0	0	0	215
216	Logie-Buchan,	767	763	0	0	2	2	1	1	2	0	0	0	0	0	0	0	0	0	1	1	216
* 217	Logie-Coldstone and Cromar,	1200	1085	3	4	0	7	3	4	6	1	1	1	2	4	2	2	0	2	0	2	217
‡ 218	Longside,	3146	2966	8	8	8	24	13	11	17	7	2	3	3	8	6	2	0	0	5	5	218
† 219	Lonmay,	1767	1710	2	3	1	6	5	1	5	1	4	4	1	9	6	3	0	1	2	3	219
220	Lumphanan,	1130	992	3	2	1	6	3	3	5	1	3	0	0	3	1	2	0	0	0	0	220
221	Methlic,	2018	1905	6	1	2	9	7	2	7	2	1	1	3	5	4	1	0	0	3	3	221
222*a*	Midmar,	1062	1081	1	3	0	4	3	1	4	0	1	2	1	4	2	2	0	0	0	0	222*a*
* 222*b*	Millbrex,	1406	1291	2	2	7	11	3	8	8	3	2	1	6	9	4	5	0	0	2	2	222*b*
† 223	Monquhitter,	2474	2220	3	7	4	14	4	10	11	3	1	3	3	7	5	2	0	0	2	2	223
224	Monymusk,	1155	1025	6	3	2	11	6	5	11	0	0	0	0	0	0	0	0	0	0	0	224
† 225	New Deer,	4097	3732	7	6	5	18	11	7	17	1	2	3	5	10	4	6	1	2	6	9	225
226	NEWHILLS,	5480	5526	22	8	6	36	18	18	35	1	3	7	4	14	9	5	1	1	5	7	226
227*a*	New Machar,	1546	1432	3	1	5	9	5	4	7	2	1	0	0	1	0	1	0	1	0	1	227*a*
* 227*b*	New Pitsligo,	2964	2436	7	6	7	20	14	6	17	3	2	8	5	15	7	8	1	1	1	3	227*b*
† 228*a*	Old Deer,	3772	3395	9	8	8	25	15	10	23	2	7	0	1	8	6	2	0	0	5	5	228*a*
228*b*	Old Machar,	1451	1432	5	2	5	12	8	4	12	0	0	2	2	4	2	2	0	0	1	1	228*b*
229	Old Meldrum,	2254	2019	2	3	5	10	5	5	9	1	0	2	2	4	3	1	0	0	2	2	229
230	Oyne,	962	883	0	1	1	2	1	1	1	1	0	1	0	1	1	0	0	0	0	0	230
* 231	PETERCULTER—																					231
	(1) EAST PETERCULTER,																					
	Aberdeen portion,	113	107	0	0	0	0	0	0	0	0	0	0	0	0	0	0	0	0	0	0	
	Do. (Landward),	1337	1685	5	6	4	15	6	9	13	2	2	3	1	6	4	2	0	1	0	1	
	(2) West Peterculter,	1663	1837	9	8	7	24	16	8	20	4	1	4	2	7	2	5	0	0	1	1	
232	PETERHEAD—(1) PETERHEAD,	12491	13975	45	33	39	117	61	56	107	10	16	17	35	68	34	34	4	9	14	27	232
	(2) Boddam,	1766	1855	3	3	2	8	3	5	7	1	3	3	0	6	3	3	0	0	1	1	
233	Pitsligo,	2582	2290	9	4	5	18	6	12	16	2	4	4	4	12	4	8	1	1	5	7	233
234	Premnay,	930	930	0	3	3	6	3	3	5	1	1	0	3	4	4	0	0	0	0	0	234
235	Rathen—(1) Rathen,	1248	1164	1	0	2	3	2	1	3	0	2	1	1	4	1	3	0	1	0	1	235
	(2) Inverallochy,	1577	1463	7	5	5	17	11	6	16	1	2	2	3	7	2	5	0	0	5	5	
236	Rayne,	1284	1225	3	2	0	5	1	4	5	0	2	2	0	4	2	2	0	0	1	1	236
237*a*	Rhynie,	1126	1043	0	0	4	4	1	3	2	2	3	1	1	5	2	3	0	0	1	1	237*a*

No. of Dist.	REGISTRATION DISTRICTS.	POPULATION. Census 1881	POPULATION. Census 1891	BIRTHS. Oct.	Nov	Dec.	Total	Males	Fem.	Legit.	Illegit.	DEATHS. Oct.	Nov	Dec.	Total	Mal.	Fem	MARRIAGES. Oct.	Nov	Dec.	Tot	No. of Dist.
	ABERDEEN—*continued.*																					
*237*b*	Savoch,	1981	1891	4	4	0	8	5	3	8	0	0	2	2	4	2	2	1	0	1	2	237*b*
237*c*	St Fergus,	1527	1318	4	1	5	10	5	5	6	4	0	2	2	4	3	1	0	0	2	2	237*c*
238	Skene,	1787	1673	4	1	1	6	3	3	6	0	3	0	1	4	3	1	0	0	0	0	238
239	Slains,	1256	1279	3	1	2	6	3	3	5	1	0	0	0	0	0	0	1	1	0	2	239
240	Strathdon,	1358	1220	1	3	3	7	3	4	6	1	3	1	1	5	2	3	0	1	1	2	240
†241	Strichen,	2430	2246	4	2	3	9	3	6	7	2	0	2	4	6	4	2	1	0	7	8	241
242	Tarland,	770	736	1	2	0	3	3	0	3	0	0	1	0	1	1	0	0	0	2	2	242
†243	Tarves,	2389	2196	9	2	1	12	6	6	12	0	1	3	2	6	4	2	1	2	1	4	243
244	Tough,	681	675	0	1	5	6	2	4	5	1	1	1	0	2	1	1	0	0	1	1	244
245	Towie,	991	939	1	2	3	6	5	1	6	0	1	0	1	2	1	1	2	0	1	3	245
246	Tullynessle and Forbes,	981	975	3	1	4	8	5	3	7	1	0	0	1	1	1	0	1	0	1	2	246
247	TURRIFF,	4343	4253	13	9	6	28	17	11	23	5	5	1	7	13	8	5	1	4	10	15	247
†248	Tyrie,	871	795	3	2	4	9	3	6	8	1	0	0	0	0	0	0	0	0	1	1	248
249*a*	Udny,	1597	1677	3	4	3	10	5	5	8	2	1	0	0	1	0	1	0	1	1	2	249*a*
*249*b*	Ythan Wells,	1315	1136	1	1	3	5	4	1	5	0	1	2	0	3	2	1	0	0	1	1	249*b*
	II. KINCARDINE.																					
250	Arbuthnott,	809	795	0	0	0	0	0	0	0	0	0	1	0	1	0	1	0	0	0	0	250
251	Banchory-Devenick—																					251
	(1) Banchory-Devenick,	491	500	2	1	1	4	1	3	4	0	1	0	1	2	2	0	0	0	0	0	
	(2) Portlethen,	1610	1481	4	2	2	8	5	3	7	1	1	4	3	8	5	3	0	0	5	5	
252	Banchory-Ternan,	3066	3193	5	10	6	21	11	10	17	4	2	2	5	9	5	4	0	1	3	4	252
253	BENHOLM,	1527	1552	4	2	1	7	4	3	6	1	1	3	1	5	2	3	0	1	4	5	253
254	BERVIE,	2107	2387	6	3	7	16	8	8	13	3	2	3	4	9	5	4	2	0	1	3	254
255	DUNNOTTAR,	2498	2739	7	4	11	22	8	14	20	2	5	1	3	9	3	6	1	0	2	3	255
256	Durris,	1014	918	0	1	3	4	4	0	4	0	1	0	1	2	1	1	0	0	0	0	256
257	Fettercairn,	1538	1421	1	3	2	6	1	5	6	0	2	2	1	5	3	2	0	0	1	1	257
258	FETTERESSO—(1) FETTERESSO,	3565	3743	6	4	5	15	7	8	11	4	5	11	9	25	12	13	2	3	4	9	258
	(2) Cookney,	1976	1784	3	4	5	12	8	4	10	2	0	1	0	1	0	1	0	0	0	0	
259	Fordoun,	1992	2004	2	1	5	8	3	5	7	1	0	1	1	2	2	0	0	1	3	4	259
260	Garvock,	428	415	2	0	0	2	0	2	2	0	1	0	0	1	1	0	0	0	0	0	260
261	Glenbervie,	972	887	5	2	1	8	5	3	6	2	0	1	1	2	2	0	0	2	3	5	261
262	Kinneff and Catterline,	997	907	3	3	1	7	4	3	7	0	2	0	0	2	0	2	0	2	2	4	262
263	Laurencekirk,	2045	1934	0	4	4	8	7	1	6	2	3	0	5	8	5	3	1	0	0	1	263
264	Maryculter,	1083	1030	1	0	3	4	2	2	2	2	2	1	1	4	1	3	0	0	1	1	264
265	Marykirk,	1461	1307	4	1	1	6	5	1	6	0	0	1	3	4	2	2	0	0	1	1	265
*266	NIGG (Aberdeen portion),	1208	2941	32	32	40	104	44	60	102	2	12	13	10	35	17	18	4	0	8	12	266
	Do. (Landward),	1727	1572	6	3	6	15	7	8	12	3	3	1	1	5	4	1	2	2	1	5	
267	St Cyrus,	1487	1327	3	3	5	11	5	6	8	3	2	0	6	8	4	4	1	1	4	6	267

	12. FORFAR.																					
269	Aberlemno,	993	926	2	1	3	6	3	3	5	1	1	0	1	2	0	2	0	0	0	0	269
270	Airlie,	844	741	2	0	0	2	2	0	2	0	0	1	1	2	2	0	0	0	3	3	270
271	Arbirlot,	822	848	1	3	4	8	2	6	8	0	0	0	0	0	0	0	0	0	1	1	271
272	ARBROATH, etc.—(1) ARBROATH,	21958	22984	61	53	49	163	93	70	156	7	25	37	31	93	40	53	10	9	22	41	272
	(2) St Vigeans,	2388	2269	5	7	3	15	5	10	14	1	3	2	2	7	6	1	2	2	6	10	
273	Auchterhouse,	700	566	0	1	3	4	1	3	4	0	1	0	0	1	0	1	1	0	2	3	273
274	BARRY,	3233	3787	6	13	8	27	16	11	24	3	3	6	9	18	8	10	5	0	6	11	274
275	BRECHIN,	10499	10453	12	15	21	48	23	25	42	6	9	21	13	43	19	24	3	3	19	25	275
276	Carmylie,	1137	1083	3	1	2	6	4	2	6	0	0	0	1	1	1	0	1	0	2	3	276
277	Careston,	194	198	0	1	0	1	0	1	1	0	1	0	0	1	1	0	0	0	0	0	277
278	Cortachy and Clova,	617	615	2	1	2	5	2	3	5	0	0	1	2	3	0	3	0	1	0	1	278
279	COUPAR-ANGUS (now 341*b* *infra*).																					279
280	Craig,	2418	2309	9	2	1	12	4	8	11	1	0	2	1	3	2	1	1	0	4	5	280
281	Dun,	541	552	1	0	2	3	2	1	3	0	0	0	2	2	0	2	0	1	1	2	281
* 282	DUNDEE—(1) St Peter,	28014	30079	54	67	54	175	99	76	160	15	48	56	36	140	62	78	21	6	18	45	282
	(2) St Mary,	25320	26803	86	54	56	196	102	94	176	20	79	69	74	222	115	107	22	8	26	56	
	(3) St Clement,	25978	28929	75	62	75	212	111	101	199	13	51	35	33	119	61	58	11	8	32	51	
	(4) St Andrew,	48557	53630	137	129	151	417	225	192	381	36	94	106	97	297	154	143	38	9	34	81	
	Do. (Landward),	2084	2235	1	4	4	9	4	5	7	2	0	1	4	5	2	3	1	1	0	2	
	(5) Lochee,	12370	13867	48	25	27	100	50	50	94	6	30	14	24	68	35	33	12	4	14	30	
283	Dunnichen,	1328	1233	2	1	2	5	4	1	5	0	1	0	1	2	1	1	0	0	2	2	283
284	Eassie and Nevay,	561	553	0	1	0	1	1	0	1	0	0	0	1	1	0	1	0	0	1	1	284
285	Edzell,	788	700	2	0	1	3	3	0	3	0	0	0	0	0	0	0	0	2	2	4	285
286	Farnell,	613	627	2	1	0	3	0	3	3	0	1	0	1	2	2	0	0	0	0	0	286
287	Fearn,	316	277	0	2	2	4	3	1	3	1	0	1	1	2	1	1	0	0	0	0	287
288*a*	FORFAR,	14470	13665	23	26	24	73	34	39	64	9	12	14	23	49	23	26	6	4	24	34	288*a*
288*b*	Fowlis Easter,	311	283	1	0	0	1	0	1	0	1	0	0	0	0	0	0	0	0	1	1	288*b*
289	Glamis,	1631	1464	1	0	2	3	2	1	3	0	1	1	1	3	3	0	0	0	1	1	289
† 290	Glenisla,	464	396	1	0	1	2	1	1	2	0	1	0	0	1	1	0	0	0	0	0	290
291	Guthrie,	302	267	0	1	1	2	0	2	2	0	0	0	1	1	1	0	0	0	0	0	291
292	Inverarity,	1021	926	1	2	1	4	2	2	4	0	2	0	1	3	2	1	0	1	1	2	292
293	Inverkeillor,	1671	1531	3	6	4	13	4	9	10	3	5	0	0	5	3	2	0	0	0	0	293
294*a*	Kettins,	812	722	2	2	0	4	1	3	4	0	1	1	1	3	2	1	0	0	0	0	294*a*
* 294*b*	Kilry,	381	330	0	2	1	3	3	0	2	1	2	0	0	2	2	0	0	0	0	0	294*b*
295	Kingoldrum,	389	368	0	1	1	2	2	0	2	0	0	1	1	2	2	0	0	0	0	0	295
296	Kinnell,	705	653	3	1	2	6	1	5	5	1	3	0	0	3	1	2	0	0	0	0	296
297	Kinnettles,	418	340	0	2	0	2	2	0	2	0	0	0	0	0	0	0	0	0	0	0	297
298	Kirkden,	1754	1541	6	4	3	13	6	7	12	1	1	2	1	4	3	1	0	0	6	6	298
299	KIRRIEMUIR,	6441	6090	10	9	12	31	21	10	31	0	7	7	4	18	10	8	0	3	13	16	299
300	Lethnot and Navar,	288	239	1	0	1	2	1	1	2	0	0	0	0	0	0	0	0	0	0	0	300
† 301	Liff, Benvie, and Invergowrie,	1333	1816	0	2	0	2	1	1	2	0	5	2	5	12	7	5	1	2	1	4	301
† 302	Lintrathen,	587	508	1	2	1	4	3	1	4	0	0	0	1	1	1	0	0	0	2	2	302
303	Lochlee,	359	343	1	0	1	2	1	1	2	0	0	0	1	1	0	1	0	0	0	0	303
304	Logie-Pert,	995	979	5	2	3	10	3	7	9	1	0	0	0	0	0	0	0	0	3	3	304
305	Lunan,	338	349	0	1	1	2	2	0	2	0	0	0	0	0	0	0	0	0	0	0	305

No. of Dist.	REGISTRATION DISTRICTS.	POPULATION.		BIRTHS.								DEATHS.						MARRIAGES.				No. of Dist.
		Census 1881	Census 1891	Oct.	Nov	Dec.	Total	Males	Fem.	Legit.	Illegit	Oct.	Nov	Dec.	Total	Mal.	Fem	Oct.	Nov	Dec.	Tot.	
	FORFAR—*continued.*																					
306	Lundie,	317	301	1	0	1	2	1	1	2	0	0	0	1	1	1	0	0	1	1	2	306
307	MAINS, etc.—(1) MAINS,																					307
	Dundee portion,	555	810	6	5	6	17	9	8	16	1	2	3	2	7	2	5	0	1	0	1	
	Do. (Landward),	1737	1862	7	4	4	15	6	9	15	0	2	1	5	8	2	6	3	1	5	9	
	(2) Strathmartine,	1198	1326	1	1	2	4	2	2	4	0	3	0	2	5	4	1	0	0	3	3	
308	Marytown,	285	270	2	3	0	5	3	2	3	2	0	0	0	0	0	0	0	0	0	0	308
309	Menmuir,	755	664	1	0	1	2	1	1	2	0	0	0	1	1	1	0	0	0	1	1	309
310	MONIFIETH,	9521	10531	24	37	23	84	41	43	80	4	12	24	9	45	17	28	7	3	10	20	310
311	Monikie,	1412	1328	2	2	3	7	6	1	7	0	4	0	1	5	2	3	0	1	2	3	311
312	MONTROSE,	16474	14591	21	20	30	71	33	38	63	8	16	20	29	65	28	37	3	6	14	23	312
313	Murroes,	881	905	2	2	2	6	4	2	6	0	0	0	0	0	0	0	0	0	1	1	313
314	Newtyle,	911	833	1	0	1	2	1	1	2	0	1	0	1	2	1	1	1	0	0	1	314
315	Oathlaw,	440	399	1	0	0	1	0	1	1	0	0	0	0	0	0	0	0	0	0	0	315
316	PANBRIDE,	1524	1741	5	4	2	11	7	4	9	2	1	2	2	5	2	3	1	0	0	1	316
317	Rescobie,	685	660	1	3	0	4	2	2	4	0	0	0	0	0	0	0	1	0	1	2	317
318	Ruthven,	195	188	1	0	0	1	1	0	1	0	0	0	0	0	0	0	0	0	0	0	318
319	St Vigeans (now 272 (2) *supra*).																					319
320	Stracathro,	487	505	2	0	1	3	2	1	3	0	0	1	0	1	0	1	0	0	1	1	320
321	Tannadice,	1254	1117	4	2	0	6	5	1	6	0	1	1	1	3	2	1	0	0	1	1	321
322	Tealing,	718	630	0	1	1	2	1	1	2	0	0	2	0	2	0	2	0	0	0	0	322
	13 PERTH.																					
323	Aberdalgie,	297	280	3	1	0	4	2	2	4	0	0	1	1	2	1	1	0	0	0	0	323
*324	Aberfeldy,	2268	2278	4	0	6	10	6	4	9	1	3	3	2	8	2	6	0	1	0	1	324
325	Aberfoyle,	465	1023	2	1	3	6	3	3	6	0	1	0	0	1	0	1	1	1	3	5	325
326	Abernethy,	1680	1550	1	3	0	4	2	2	4	0	1	1	3	5	1	4	0	0	2	2	326
327	Abernyte,	275	263	0	0	0	0	0	0	0	0	0	0	0	0	0	0	0	0	0	0	327
†328*a*	ALYTH,	3372	3324	6	5	10	21	10	11	18	3	5	3	5	13	8	5	0	0	2	2	328*a*
328*b*	Ardoch,	1043	907	2	1	3	6	2	4	6	0	1	0	0	1	0	1	1	0	0	1	328*b*
328*c*	Arngask,	547	564	1	1	2	4	2	2	3	1	0	1	0	1	1	0	0	0	1	1	328*c*
329	AUCHTERARDER,	3648	3494	8	3	4	15	8	7	11	4	4	5	4	13	5	8	0	0	1	1	329
*330	Auchtergaven,	1431	1308	2	2	3	7	3	4	7	0	3	4	2	9	4	5	0	1	1	2	330
*331	Balquhidder,	759	728	1	2	0	3	2	1	3	0	1	4	1	6	5	1	0	0	0	0	331
332	Bendochy,	560	529	0	1	0	1	1	0	1	0	1	1	1	3	1	2	0	0	0	0	332
333	Blackford,	1595	1522	3	4	3	10	4	6	10	0	0	4	1	5	3	2	1	1	1	3	333
†334	Blair-Athol,	1687	1560	4	1	1	6	3	3	6	0	3	1	1	5	2	3	0	1	0	1	334
†335	BLAIRGOWRIE,	4875	4510	2	7	4	13	2	11	12	1	5	6	5	16	6	10	2	0	5	7	335
336	Callander,	2167	2279	5	3	4	12	8	4	12	0	0	1	3	4	3	1	1	1	1	3	336
337	Caputh,	1145	993	1	2	1	5	2	3	5	0	0	1	1	2	1	1	1	0	1	2	337

338	Cargill,	1403	1318	2	2	2	6	3	3	6	0	6	1	2	3	1	1	0	0	0	1	1	338
339	Clunie,	670	574	1	0	0	1	1	0	1	0	1	0	0	1	0	1	0	0	1	1	0	339
340	Collace,	453	419	1	1	0	2	1	1	2	0	0	1	0	1	0	1	0	0	0	0	0	340
†341*a*	Comrie,	1780	1475	4	4	6	14	6	8	12	2	2	0	2	4	2	2	3	2	2	7	4	341*a*
†341*b*	COUPAR-ANGUS,	2546	2496	7	4	7	18	5	13	15	3	1	5	0	6	3	3	1	0	3	4	6	341*b*
342	CRIEFF,	4988	5413	9	6	8	23	14	9	21	2	5	9	7	21	10	11	1	4	4	9	2	342
343	CULROSS (now 418*b* *infra*).																						343
*344	Dowally,	349	319	0	2	0	2	1	1	2	0	0	0	1	1	1	0	0	0	0	0	0	344
345	Dron,	335	298	1	2	0	3	1	2	2	1	0	1	0	1	0	1	0	1	0	1	1	345
†346	Dull,	482	404	2	0	0	2	0	2	2	0	0	0	1	1	0	1	0	0	0	0	0	346
347	Dunbarney,	756	829	2	0	1	3	2	1	3	0	0	1	0	1	0	1	0	0	0	0	0	347
348	DUNBLANE and LECROPT,	3441	3545	9	3	6	18	8	10	18	0	4	1	4	9	5	4	0	0	2	2	2	348
*349	Dunkeld,	1134	941	1	1	0	2	2	0	2	0	1	1	0	2	2	0	0	1	0	1	1	349
350	Dunning,	1635	1345	2	0	6	8	4	4	7	1	2	3	3	8	3	5	0	0	1	1	1	350
351	Errol,	2421	2158	7	5	1	13	6	7	12	1	2	2	2	6	5	1	0	2	3	5	5	351
352	Findo-Gask,	364	361	1	1	0	2	2	0	2	0	0	0	0	0	0	0	0	0	0	0	0	352
353	Forgandenny,	645	575	0	0	0	0	0	0	0	0	0	0	1	1	1	0	0	0	1	1	1	353
354	Forteviot,	600	538	2	1	1	4	4	0	4	0	1	0	0	1	0	1	0	1	0	1	1	354
355*a*	Fortingall—(1) Innerwick in Glenlyon,	355	297	0	1	0	1	1	0	1	0	1	0	0	1	1	0	1	0	0	1	0	355*a*
	(2) Fortingall,	568	476	0	1	1	2	2	0	2	0	1	0	0	1	0	1	0	0	0	0	0	
	(3) Kinloch-Rannoch,	894	837	1	4	2	7	6	1	6	1	0	0	0	0	0	0	0	0	2	2		
*355*b*	Foss,	226	210	0	0	1	1	0	1	1	0	0	1	0	1	1	0	0	0	0	0	0	355*b*
356	Fowlis-Easter (now 288*b* *supra*).																						356
357	Fowlis-Wester,	1102	968	3	1	5	9	5	4	9	0	1	1	0	2	0	2	0	1	2	3	3	357
358	Glendevon,	190	141	0	0	0	0	0	0	0	0	0	0	0	0	0	0	0	0	0	0	0	358
359	Inchture,	650	624	2	0	2	4	2	2	4	0	0	1	1	2	1	1	0	0	0	0	0	359
†360	Kenmore,	1112	1039	0	2	0	2	0	2	2	0	1	2	4	7	5	2	0	0	0	0	0	360
*361	Killin,	1379	1395	4	0	1	5	1	4	5	0	0	3	3	6	1	5	0	1	1	2	2	361
362	Kilmadock,	2917	2760	5	6	5	16	7	9	15	1	4	3	8	15	6	9	1	2	2	5	5	362
363	Kilspindie,	693	630	1	1	1	3	3	0	3	0	1	0	1	2	1	1	1	0	1	2	2	363
364	Kincardine,	1446	1277	2	2	2	6	5	1	6	0	2	1	1	4	4	0	0	0	3	3	3	364
†365	Kinclaven,	490	511	1	0	3	4	2	2	3	1	0	0	1	1	0	1	0	0	0	0	0	365
366	Kinfauns,	571	562	2	0	0	2	0	2	2	0	1	0	0	1	0	1	0	0	0	0	0	366
367	Kinloch-Rannoch (now 355*a* (3) *supra*).																						367
368	Kinnaird,	260	228	0	1	1	2	1	1	2	0	0	0	0	0	0	0	0	0	1	1	1	368
†369	Kinnoull,	339	328	0	0	2	2	1	1	2	0	0	0	0	0	0	0	0	0	1	1	1	369
†370	Kirkmichael—(1) Kirkmichael,	568	534	0	1	1	2	2	0	1	1	0	0	0	0	0	0	0	0	0	0	0	370
	(2) Glenshee,	226	163	0	1	0	1	0	1	1	0	0	1	0	1	0	1	0	0	0	0	0	
371	Lecropt (merged in 348).																						371
372	Lethendy and Kinloch,	417	343	1	0	1	2	1	1	2	0	0	0	1	1	1	0	1	0	1	2	2	372
†373	Little Dunkeld,	2149	2068	0	4	2	6	4	2	4	2	3	6	5	14	5	9	0	0	1	1	1	373
374	LOGIE (now 485*b* *infra*).																						374
*375	Logiealmond,	623	551	1	1	0	2	0	2	2	0	0	0	0	0	0	0	0	0	1	1	1	375
†376	Logierait,	1646	1387	2	0	1	3	2	1	3	0	5	6	3	14	9	5	0	0	1	1	1	376
377	Longforgan,	1854	1779	6	5	3	14	4	10	13	1	4	5	3	12	3	9	1	0	0	1	1	377
378	Madderty,	527	483	0	0	0	0	0	0	0	0	0	0	0	0	0	0	0	0	2	2	2	378

No. of Dist.	REGISTRATION DISTRICTS.	POPULATION. Census 1881	POPULATION. Census 1891	BIRTHS. Oct.	Nov	Dec.	Total	Males	Fem.	Legit.	Illegit.	DEATHS. Oct.	Nov	Dec.	Total	Mal	Fem	MARRIAGES. Oct.	Nov	Dec.	Tot	No. of Dist.
	PERTH—*continued.*																					
* 379	Meigle,	966	924	3	2	2	7	2	5	7	0	2	2	1	5	3	2	0	0	0	0	379
† 380	Methven,	1943	1681	6	1	1	8	6	2	7	1	2	5	2	9	5	4	0	0	2	2	380
381	Moneydie,	239	251	1	0	0	1	1	0	1	0	0	0	0	0	0	0	0	0	1	1	381
382	Monzie (merged in 342, 380, & 383).																					382
383	Monzievaird and Strowan,	694	590	0	2	0	2	0	2	2	0	0	1	0	1	1	0	1	0	0	1	383
† 384	Moulin—(1) Moulin,	1628	2001	5	5	4	14	7	7	14	0	7	2	3	12	5	7	0	2	0	2	384
	(2) Strathloch,	213	202	1	0	1	2	1	1	2	0	0	0	0	0	0	0	0	0	0	0	
385	Muckart,	601	542	3	0	0	3	2	1	3	0	0	0	0	0	0	0	0	1	0	1	385
386*a*	Muthill,	1583	1505	2	2	0	4	1	3	4	0	0	2	0	2	2	0	0	1	0	1	386*a*
* 386*b*	Persie,	715	596	2	0	1	3	1	2	3	0	0	1	0	1	1	0	1	0	2	3	386*b*
* 387	PERTH,	28980	29919	71	55	65	191	98	93	177	14	42	45	55	142	56	86	19	13	42	74	387
	Do. (Landward),	260	277	0	0	0	0	0	0	0	0	1	0	0	1	1	0	0	0	0	0	
388	Port of Menteith,	1175	1092	0	2	2	4	1	3	4	0	2	0	2	4	2	2	0	1	0	1	388
389	RATTRAY,	3018	2667	2	4	3	9	3	6	8	1	6	4	2	12	5	7	0	1	2	3	389
† 390	Redgorton,	1100	996	3	3	1	7	1	6	6	1	2	2	0	4	1	3	1	2	1	4	390
391	Rhynd,	297	270	1	0	1	2	2	0	2	0	0	0	0	0	0	0	0	0	0	0	391
392	St Madoes,	487	420	1	0	1	2	1	1	2	0	1	0	0	1	1	0	0	0	1	1	392
393*a*	St Martins,	969	871	2	1	2	5	5	0	5	0	0	0	0	0	0	0	0	0	3	3	393*a*
* 393*b*	Stanley,	1276	1304	2	4	4	10	8	2	9	1	2	2	3	7	4	3	0	2	2	4	393*b*
* 394*a*	Scone,	2314	2100	4	3	4	11	5	6	11	0	6	4	2	12	3	9	0	0	5	5	394*a*
* 394*b*	Strathfillan,	327	1362	1	3	0	4	2	2	4	0	1	1	0	2	1	1	0	0	0	0	394*b*
* 394*c*	Tenandry,	497	389	0	1	1	2	0	2	2	0	2	1	1	4	3	1	0	0	0	0	394*c*
395	TIBBERMORE,	1647	1692	7	2	3	12	6	6	11	1	1	2	1	4	2	2	0	0	4	4	395
396	Trinity-Gask,	396	386	2	1	3	6	2	4	4	2	0	1	0	1	0	1	0	0	1	1	396
397	TULLIALLAN (now 458*b* *infra*).																					397
398	Weem,	445	437	1	1	1	3	2	1	3	0	1	1	0	2	2	0	0	0	0	0	398
	14. FIFE.																					
399	Abbotshall (merged in 442).																					399
400	Abdie,	840	754	0	1	1	2	1	1	2	0	0	2	0	2	1	1	0	0	0	0	400
401	Aberdour,	1709	1955	5	5	3	13	6	7	13	0	3	0	2	5	3	2	1	0	0	1	401
* 402	ANSTRUTHER-EASTER,	1349	1142	5	5	3	13	9	4	13	0	1	2	0	3	2	1	0	0	1	1	402
403	ANSTRUTHER-WESTER,	673	593	1	0	4	5	1	4	5	0	0	2	0	2	1	1	0	0	3	3	403
404	Arngask (now 328*c* *supra*).																					404
405	AUCHTERDERRAN,	4339	6194	25	27	18	70	39	31	66	4	8	7	12	27	17	10	4	4	9	17	405
406	AUCHTERMUCHTY,	2322	2002	2	3	4	9	5	4	6	3	3	1	1	5	2	3	0	0	3	3	406
407	Auchtertool,	706	721	3	3	2	8	6	2	8	0	1	2	3	6	4	2	2	0	0	2	407
408	BALLINGRY,	1019	2231	10	10	13	33	18	15	33	0	6	6	7	19	10	9	1	0	5	6	408
409	Balmerino,	664	688	1	3	1	5	4	1	5	0	1	1	1	3	1	2	0	0	1	1	409

410	BEATH,	5442	8298	58	54	57	169	89	80	167	2	23	11	16	50	22	28	6	7	16	29	410
411	BURNTISLAND,	4821	6174	8	7	7	22	13	9	20	2	10	4	6	20	9	11	3	3	12	18	411
412	Cameron,	1003	886	2	0	1	3	1	2	3	0	1	0	0	1	0	1	0	2	0	2	412
413	Carnbee,	1057	952	3	1	1	5	4	1	5	0	2	0	1	3	3	0	0	3	2	5	413
414	Carnock,	1055	987	7	2	1	10	6	4	10	0	2	2	1	5	2	3	2	0	1	3	414
415	Ceres,	2063	1677	4	4	1	9	7	2	9	0	1	4	3	8	3	5	0	0	3	3	415
416	Collessie,	2002	2093	5	1	5	11	8	3	11	0	5	3	1	9	7	2	1	0	5	6	416
*417	CRAIL,	1658	1647	3	3	3	9	1	8	8	1	2	1	5	8	5	3	0	3	3	6	417
418*a*	Creich,	386	325	0	0	0	0	0	0	0	0	0	0	1	1	0	1	1	0	0	1	418*a*
418*b*	CULROSS,	1130	1096	1	1	3	5	2	3	5	0	3	0	1	4	2	2	1	0	2	3	418*b*
419	Cults,	691	680	2	1	0	3	2	1	3	0	0	1	1	2	1	1	0	0	2	2	419
420	CUPAR,	7404	6990	11	8	5	24	10	14	24	0	14	9	11	34	18	16	1	1	7	9	420
421	Dairsie,	693	606	0	0	2	2	1	1	2	0	1	2	0	3	2	1	0	0	1	1	421
422	Dalgetty,	1321	1341	3	1	4	8	6	2	8	0	3	3	1	7	3	4	2	0	5	7	422
*423	Dunbog,	386	346	1	1	0	2	2	0	2	0	0	0	0	0	0	0	1	0	1	2	423
424	DUNFERMLINE,	26356	28667	75	44	55	174	87	87	161	13	42	45	49	136	70	66	17	13	23	53	424
*425	Dunino,	415	383	0	0	1	1	1	0	0	1	0	0	1	1	0	1	0	1	2	3	425
426	DYSART,	11601	13626	43	32	42	117	60	57	112	5	19	15	27	61	26	35	5	7	33	45	426
427	ELIE,	1081	1172	2	1	3	6	3	3	6	0	2	2	2	6	2	4	1	2	3	6	427
428	FALKLAND,	2698	2470	3	4	4	11	5	6	7	4	3	7	3	13	11	2	1	1	5	7	428
429	FERRY-PORT-ON-CRAIG,	2818	3008	6	6	6	18	10	8	18	0	0	5	3	8	7	1	1	2	5	8	429
†430	Flisk,	213	192	1	1	0	2	1	1	2	0	0	0	1	1	0	1	0	1	0	1	430
431	FORGAN,	3308	3763	11	4	8	23	14	9	23	0	4	5	4	13	5	8	0	1	3	4	431
432	INVERKEITHING,	2766	2943	12	6	4	22	16	6	21	1	7	1	4	12	6	6	2	0	3	5	432
433	Kemback,	853	794	2	0	0	2	1	1	1	1	1	0	1	2	2	0	0	0	1	1	433
434	Kennoway,	1560	1458	1	3	1	5	1	4	4	1	4	2	5	11	6	5	0	0	4	4	434
435	Kettle,	2054	1939	2	3	2	7	4	3	7	0	3	1	1	5	3	2	1	1	0	2	435
436	Kilconquhar,	1642	1642	4	4	3	11	4	7	11	0	3	0	2	5	2	3	0	0	1	1	436
437	Kilmany,	634	588	2	2	1	5	4	1	5	0	0	1	1	2	2	0	0	0	1	1	437
†438	KILRENNY,	3097	2889	6	4	7	17	12	5	16	1	3	2	3	8	3	5	0	1	4	5	438
†439	KINGHORN,	2800	2790	3	3	6	12	5	7	12	0	6	5	9	20	11	9	2	0	4	6	439
440	Kinglassie,	1353	1436	5	2	6	13	8	5	11	2	3	1	1	5	2	3	0	1	2	3	440
441	Kingsbarns,	781	731	1	0	0	1	0	1	1	0	0	0	1	1	1	0	0	2	3	5	441
*442	KIRKCALDY & ABBOTSHALL,	15840	17975	66	53	35	154	83	71	146	8	31	22	20	73	36	37	6	9	24	39	442
443	Largo,	2234	2324	4	2	0	6	2	4	6	0	4	2	3	9	3	6	1	2	2	5	443
444	LESLIE,	4345	3886	6	7	6	19	12	7	19	0	1	6	5	12	9	3	3	0	5	8	444
445	Leuchars,	2185	2370	5	5	7	17	8	9	16	1	4	3	4	11	6	5	2	0	6	8	445
446	Logie,	390	360	1	0	0	1	0	1	1	0	0	0	0	0	0	0	0	0	0	0	446
447	Markinch—(1) Markinch,	3968	4247	18	14	16	48	25	23	46	2	9	7	11	27	14	13	1	2	11	14	447
	(2) Windygates,	1394	1551	5	2	3	10	5	5	10	0	2	1	5	8	6	2	1	1	2	4	
448	Monimail,	834	769	1	0	1	2	1	1	1	1	0	0	1	1	0	1	0	1	2	3	448
449	Moonzie,	148	128	0	0	0	0	0	0	0	0	0	0	0	0	0	0	0	0	1	1	449
450	NEWBURGH,	2231	1852	4	4	2	10	7	3	10	0	3	4	2	9	5	4	0	0	2	2	450
451	Newburn,	344	322	1	0	0	1	0	1	1	0	1	2	0	3	2	1	0	0	0	0	451
452	PITTENWEEM,	2119	1991	2	5	2	9	5	4	9	0	3	2	1	6	3	3	0	2	2	4	452
453	ST ANDREWS & ST LEONARDS,	8604	8755	16	11	20	47	22	25	44	3	13	13	12	38	14	24	4	7	11	22	453
454	St Monance (or Abercrombie),	2054	1998	4	7	5	16	6	10	14	2	4	2	2	8	6	2	0	0	6	6	454

No. of Dist.	REGISTRATION DISTRICTS.	POPULATION. Census 1881	POPULATION. Census 1891	BIRTHS. Oct.	Nov	Dec.	Total	Males	Fem.	Legit.	Illegit.	DEATHS. Oct.	Nov	Dec.	Total	Mal	Fem	MARRIAGES. Oct.	Nov	Dec.	Tot.	No. of Dist.
	FIFE—*continued.*																					
455	Saline,	858	760	0	2	3	5	3	2	5	0	1	1	0	2	1	1	0	0	2	2	455
456	SCOONIE,	3730	4693	19	9	15	43	18	25	37	6	7	9	10	26	13	13	3	5	5	13	456
457	Strathmiglo,	2077	1772	4	2	3	9	4	5	8	1	2	3	1	6	2	4	0	0	4	4	457
458*a*	Torryburn,	833	1032	1	2	3	6	3	3	6	0	0	1	0	1	1	0	0	0	0	0	458*a*
458*b*	TULLIALLAN,	2207	2177	6	3	6	15	8	7	14	1	6	3	3	12	6	6	1	1	0	2	458*b*
459	WEMYSS—(1) Wemyss,	2711	3024	14	5	9	28	14	14	25	3	3	1	2	6	1	5	2	2	5	9	459
	(2) BUCKHAVEN,	5097	7510	30	31	33	94	48	46	89	5	10	12	17	39	20	19	2	3	12	17	
	15. KINROSS.																					
460	Cleish,	509	539	3	3	2	8	4	4	8	0	3	0	0	3	0	3	0	0	0	0	460
461	Fossoway and Tulliebole,	1224	1053	3	1	2	6	2	4	6	0	1	0	1	2	1	1	0	0	0	0	461
462	Kinross,	2492	2385	4	6	3	13	8	5	13	0	2	4	4	10	5	5	0	1	2	3	462
463	Orwell,	2031	1852	4	0	4	8	6	2	8	0	0	3	1	4	3	1	0	1	2	3	463
464	Portmoak,	1020	844	3	3	2	8	3	5	8	0	0	1	0	1	0	1	0	1	0	1	464
	16. CLACKMANNAN.																					
465*a*	ALLOA,	13477	15862	34	27	31	92	51	41	88	4	20	23	19	62	40	22	5	4	17	26	465*a*
465*b*	ALVA,	6084	6366	12	10	17	39	22	17	34	5	7	2	7	16	8	8	2	2	9	13	465*b*
466	Clackmannan,	2760	2996	6	4	4	14	7	7	13	1	4	3	4	11	9	2	0	1	7	8	466
467	Dollar,	2500	2221	4	3	2	9	6	3	9	0	2	4	1	7	4	3	0	0	0	0	467
468	TILLICOULTRY,	5344	5695	9	10	5	24	10	14	24	0	14	9	4	27	8	19	3	1	7	11	468
	V. WEST-MIDLAND DIVISION.																					
	17. STIRLING.																					
469	Airth,	1362	1325	6	0	3	9	6	3	8	1	2	2	2	6	2	4	1	0	0	1	469
470	ALVA (now 465*b* *supra*).																					470
471	Baldernock,	569	553	0	2	2	4	2	2	4	0	1	2	1	4	1	3	0	1	0	1	471
472	Balfron,	1327	1203	2	0	2	4	3	1	4	0	0	0	1	1	1	0	0	0	2	2	472
†473	Bothkennar,	1798	2025	5	5	2	12	8	4	10	2	1	5	3	9	7	2	4	0	4	8	473
474	Buchanan,	550	658	0	2	3	5	3	2	5	0	1	0	1	2	1	1	0	0	0	0	474
475	CAMPSIE,	5873	5338	6	4	15	25	13	12	24	1	11	8	6	25	14	11	0	2	2	4	475
476	DENNY—(1) DENNY,	4228	4813	12	22	16	50	27	23	47	3	4	5	10	19	11	8	4	5	13	22	476
	(2) Haggs,	1500	1560	13	8	5	26	18	8	25	1	4	2	4	10	7	3	1	2	5	8	
477	Drymen,	1431	1512	1	3	1	5	1	4	5	0	0	0	0	0	0	0	1	1	2	4	477
478	DUNIPACE,	1874	1716	10	2	11	23	13	10	20	3	2	2	2	6	4	2	0	0	4	4	478
†479	FALKIRK,	21543	26192	112	105	85	302	154	148	286	16	46	54	52	152	95	57	10	8	29	47	479
480	Fintry,	414	357	0	0	1	1	0	1	1	0	0	0	0	0	0	0	0	0	2	2	480

481*a*	Gargunnock,	698	674	3	1	0	4	2	2	3	1	0	3	0	3	2	1	0	0	0	0	481*a*
* 481*b*	GRANGEMOUTH,	4640	6525	25	19	16	60	26	34	58	2	3	8	12	23	12	11	1	2	5	8	481*b*
482	Killearn,	1131	1182	2	1	4	7	4	3	7	0	1	1	2	4	2	2	0	0	0	0	482
483	KILSYTH,	6840	7424	39	23	38	100	56	44	97	3	16	12	14	42	22	20	3	1	15	19	483
484	Kippen,	1449	1486	3	4	1	8	7	1	7	1	0	4	1	5	2	3	1	0	2	3	484
485*a*	LARBERT,	6346	8340	28	27	29	84	40	44	82	2	16	23	24	63	31	32	7	4	13	24	485*a*
485*b*	LOGIE,	4012	4252	8	4	5	17	11	6	17	0	4	6	2	12	7	5	2	1	4	7	485*b*
486	Muiravonside,	2713	3671	25	13	20	58	29	29	55	3	8	9	8	25	14	11	0	1	8	9	486
† 487	Polmont,	3810	4582	17	12	14	43	14	29	43	0	4	5	10	19	8	11	6	0	4	10	487
* 488	ST NINIANS—(1) ST NINIANS,	5465	5110	12	9	9	30	14	16	26	4	8	3	7	18	5	13	2	4	5	11	488
	(2) BANNOCKBURN,	4331	3620	14	21	18	53	21	32	51	2	6	5	8	19	9	10	4	3	6	13	
489	SLAMANNAN,	6428	7221	18	18	16	52	25	27	47	5	6	6	10	22	9	13	1	5	11	17	489
†490	STIRLING,	14107	15011	26	35	32	93	43	50	90	3	32	23	22	77	38	39	6	8	22	36	490
491	Strathblane,	1343	1671	2	1	1	4	3	1	4	0	1	1	0	2	2	0	0	1	0	1	491
	18. DUMBARTON.																					
492	Arrochar,	517	1457	4	1	1	6	3	3	6	0	1	0	1	2	1	1	0	0	0	0	492
493	BONHILL,	12524	14379	32	35	33	100	53	47	96	4	18	16	17	51	24	27	5	2	11	18	493
† 494	CARDROSS—(1) Cardross,	1367	1301	1	3	4	8	6	2	7	1	3	3	2	8	2	6	0	0	1	1	494
	(2) RENTON,	4516	5459	16	8	15	39	18	21	32	7	4	9	10	23	13	10	2	2	8	12	
495	Cumbernauld,	4270	4283	9	10	11	30	12	18	26	4	9	3	3	15	7	8	0	3	3	6	495
*496	DUMBARTON,	14384	17855	57	47	63	167	88	79	158	9	23	37	33	93	45	48	8	7	17	32	496
497	Kilmaronock,	927	900	3	2	1	6	3	3	5	1	1	1	1	3	1	2	0	0	0	0	497
498	KIRKINTILLOCH,	10591	12427	24	39	34	97	49	48	95	2	22	27	26	75	33	42	7	6	13	26	498
499	Luss,	719	633	1	0	0	1	1	0	1	0	2	1	0	3	0	3	0	1	0	1	499
500	NEW or EAST KILPATRICK,	7414	8309	32	21	21	74	36	38	72	2	4	12	8	24	14	10	2	4	6	12	500
501	OLD or WEST KILPATRICK,	8862	17775	74	84	64	222	106	116	217	5	35	55	68	158	78	80	11	7	34	52	501
502	Roseneath—(1) Roseneath,	858	900	0	0	0	0	0	0	0	0	1	0	1	2	1	1	0	0	0	0	502
	(2) Kilcreggan and Cove,	1136	1164	0	2	0	2	0	2	2	0	2	3	0	5	3	2	0	1	0	1	
503	Row,	10097	11172	19	14	17	50	29	21	46	4	13	12	16	41	21	20	4	2	9	15	503
	19. ARGYLL.																					
	Mainland.																					
†504	Ardchattan,	810	709	0	0	0	0	0	0	0	0	0	1	1	2	0	2	0	0	0	0	504
*505	Ardnamurchan—(1) Aharacle,	1425	1318	3	2	5	10	4	6	10	0	1	4	0	5	3	2	0	2	0	2	505
	[(2) Arisaig.–Now 91*b*. *supra*].																					
	(3) Sunart (or Strontian),	633	614	0	0	2	2	1	1	2	0	1	0	1	2	1	1	0	0	0	0	
	(4) Western Ardnamurchan,	911	775	3	0	0	3	2	1	3	0	1	0	0	1	0	1	0	0	0	0	
* 506	Ballachulish and Corran of Ardgour,	749	757	2	0	3	5	2	3	3	2	1	0	0	1	0	1	1	0	1	2	506
507	CAMPBELTOWN,	9755	10260	23	26	23	72	39	33	71	1	17	12	13	42	24	18	3	5	13	21	507
508	Craignish,	444	389	1	0	1	2	1	1	2	0	0	1	0	1	1	0	0	0	1	1	508
* 509	Cumlodden and Minard,	1142	912	2	0	3	5	1	4	5	0	0	2	2	4	1	3	1	0	1	2	509
510	DUNOON and KILMUN—(1) DUNOON,	6821	7287	6	9	14	29	16	13	26	3	18	7	9	34	14	20	3	3	1	7	510
	(2) Kilmun,	1181	1396	3	1	1	5	4	1	5	0	1	3	1	5	4	1	0	1	1	2	
511	Glassary,	1234	1032	3	2	1	6	3	3	6	0	0	0	1	1	1	0	0	0	0	0	511

No. of Dist.	REGISTRATION DISTRICTS.	POPULATION. Census 1881	POPULATION. Census 1891	BIRTHS. Oct.	Nov	Dec.	Total	Males	Fem.	Legit	Illegit	DEATHS. Oct.	Nov	Dec.	Total	Mal	Fem	MARRIAGES. Oct.	Nov	Dec.	Tot.	No. of Dist.
	ARGYLL—*continued.*																					
† 512	Glenorchy and Inishail,	761	1252	3	1	0	4	1	3	4	0	0	0	1	1	0	1	0	0	1	1	512
* 513	INVERARAY,	1407	1261	2	2	2	6	4	2	6	0	0	3	5	8	5	3	0	0	1	1	513
514	Inverchaolain,	407	359	1	1	1	3	1	2	3	0	1	1	0	2	1	1	0	0	0	0	514
* 515	Kilbrandon and Kilchattan,	1921	1677	2	2	3	7	2	5	6	1	3	2	1	6	2	4	0	0	0	0	515
† 516	Kilcalmonell,	583	502	0	0	1	1	0	1	1	0	0	0	1	1	1	0	0	0	1	1	516
	(516 (2) Kilberry now 533 (2) *infra*).																					
* 517	Kilchrenan, etc.—(1) Kilchrenan,	406	406	0	1	0	1	1	0	1	0	0	0	0	0	0	0	0	0	0	0	517
	(2) Dalavich,	226	158	0	0	0	0	0	0	0	0	0	0	0	0	0	0	0	0	0	0	
518	Kilfinan,	2153	2074	0	2	6	8	0	8	8	0	2	0	2	4	2	2	0	2	3	5	518
519	Killean and Kilchenzie,	1368	1293	1	2	0	3	0	3	3	0	0	1	1	2	2	0	0	0	2	2	519
* 520	Kilmallie,	3408	3448	5	5	6	16	7	9	14	2	6	3	2	11	7	4	0	0	2	2	520
521	Kilmartin,	811	695	3	0	0	3	3	0	3	0	0	3	1	4	2	2	0	0	1	1	521
522	Kilmodan,	323	351	0	0	1	1	1	0	1	0	0	0	0	0	0	0	0	0	0	0	522
523	KILMORE AND KILBRIDE,	5142	5729	16	8	14	38	20	18	33	5	19	13	8	40	24	16	5	5	6	16	523
524	Kilninver, etc.—(1) Kilninver,	224	200	0	1	0	1	1	0	1	0	0	1	0	1	1	0	0	0	0	0	524
	(2) Kilmelford,	188	207	0	0	1	1	0	1	1	0	0	0	0	0	0	0	0	0	0	0	
* 525	Lismore, etc.—(1) Lismore,	738	681	3	2	1	6	4	2	6	0	0	1	1	2	1	1	0	0	1	1	525
	(2) Appin,	762	669	0	1	2	3	2	1	2	1	1	1	1	3	1	2	0	1	0	1	
	(3) Glencoe and Ballachulish,	1444	1480	6	5	2	13	7	6	12	1	4	1	2	7	3	4	0	0	0	0	
	(4) Duror,	489	412	0	0	1	1	1	0	1	0	2	0	1	3	0	3	0	0	0	0	
* 526	Lochgilphead,	3605	3458	10	7	7	24	14	10	23	1	5	6	10	21	11	10	0	0	2	2	526
527	Lochgoilhead, etc.—(1) Lochgoilhead,	540	520	0	0	1	1	0	1	1	0	1	0	1	2	0	2	0	0	0	0	527
	(2) Kilmorich,	330	267	0	0	0	0	0	0	0	0	0	1	1	2	2	0	0	0	0	0	
528	Morvern,	828	820	1	2	1	4	1	3	4	0	1	1	2	4	3	1	1	0	0	1	528
* 529	Muckairn,	1411	1506	2	2	3	7	3	4	6	1	1	2	0	3	2	1	1	0	2	3	529
530	North Knapdale,	927	867	0	1	0	1	1	0	0	1	1	0	1	2	1	1	1	1	0	2	530
† 531	Saddell, etc.—(1) Saddell,	686	757	2	3	0	5	2	3	5	0	0	2	0	2	0	2	1	1	1	3	531
	(2) Skipness,	470	395	0	0	0	0	0	0	0	0	1	0	0	1	1	0	1	0	0	1	
532	Southend,	955	844	1	2	2	5	4	1	3	2	0	1	0	1	1	0	0	1	1	2	532
† 533	South Knapdale—(1) South Knapdale,	453	463	0	0	0	0	0	0	0	0	0	2	1	3	3	0	0	0	0	0	533
	(2) Kilberry,	460	388	0	1	1	2	1	1	2	0	1	0	0	1	1	0	0	0	0	0	
534	Stralachlan, etc.—(1) Stralachlan,	358	270	0	0	1	1	1	0	1	0	0	2	0	2	2	0	0	0	1	1	534
	(2) Strachur,	574	478	0	0	0	0	0	0	0	0	0	0	0	0	0	0	0	0	0	0	
* 535	Tarbert,	2017	2208	5	2	9	16	7	9	14	2	2	1	2	5	2	3	1	1	2	4	535
	Insular.																					
* 536	Bowmore (or Kilarrow),	1875	1855	2	5	2	9	6	3	8	1	1	0	2	3	2	1	0	0	0	0	536
537	Gigha,	382	401	2	0	2	4	2	2	4	0	0	0	0	0	0	0	0	0	0	0	537
538	Iona (merged in 542).																					538

† 539	Jura, etc.—(1) Jura,	792	621	2	2	0	4	2	2	2	2	2	0	1	3	3	0	0	0	0	0	539
	(2) Colonsay,	397	381	1	1	0	2	1	1	2	0	1	0	0	1	0	1	0	0	0	0	
† 540	Kilchoman,	1687	1828	2	2	4	8	5	3	7	1	1	1	1	3	2	1	0	0	0	0	540
541	Kildalton and Oa,	2271	2027	6	3	2	11	6	5	10	1	1	2	0	3	2	1	1	0	2	3	541
542	Kilfinichen and Kilvickeon,	1990	1745	2	2	1	5	2	3	5	0	3	1	0	4	1	3	0	0	1	1	542
* 543	Kilmeny,	881	805	1	6	0	7	4	3	6	1	0	1	0	1	1	0	0	0	0	0	543
† 544	Kilninian and Kilmore—(1) Ulva,	228	222	0	0	0	0	0	0	0	0	0	0	0	0	0	0	0	0	0	0	544
	(2) Kilninian and Kilmore,	757	695	0	0	1	1	1	0	1	0	0	2	0	2	1	1	0	0	0	0	
* 545	Kinlochspelvie,	311	270	0	0	0	0	0	0	0	0	0	0	0	0	0	0	0	0	0	0	545
546	Oa (merged in 541).																					546
* 547	Portnahaven,	860	869	0	3	0	3	3	0	3	0	1	2	3	6	4	2	0	0	0	0	547
* 548	Salen,	600	521	2	1	1	4	1	3	4	0	1	0	1	2	2	0	0	0	0	0	548
* 549	Tobermory,	1342	1265	2	1	3	6	5	1	6	0	2	5	1	8	7	1	1	0	1	2	549
* 550	Torosay,	396	358	0	0	0	0	0	0	0	0	0	0	1	1	1	0	0	0	0	0	550
551	Tyree, etc.—(1) Tyree,	2733	2452	3	8	1	12	6	6	11	1	1	5	1	7	4	3	0	0	0	0	551
	(2) Coll,	643	522	0	0	0	0	0	0	0	0	0	0	1	1	0	1	0	0	0	0	
	20. BUTE.																					
552	Cumbrae,	1879	1801	4	2	3	9	5	4	9	0	0	2	1	3	1	2	2	0	0	2	552
† 553	Kilbride—(1) Brodick,	837	912	1	4	0	5	4	1	4	1	2	1	1	4	1	3	1	0	0	1	553
	(2) Kilbride,	1183	1276	1	2	3	6	4	2	6	0	3	2	0	5	4	1	0	0	2	2	
† 554	Kilmory—(1) Kilmory,	1188	1045	3	0	1	4	3	1	4	0	1	1	3	5	4	1	0	0	1	1	554
	(2) Shiskine,	917	925	3	2	0	5	4	1	5	0	0	1	0	1	1	0	0	0	0	0	
555	Kingarth,	1260	1062	2	2	1	5	0	5	4	1	1	2	2	5	1	4	0	0	1	1	555
* 556	Lochranza,	637	692	0	1	2	3	1	2	3	0	1	0	0	1	0	1	0	0	0	0	556
557	North Bute,	1427	1583	2	0	1	3	2	1	3	0	4	4	0	8	4	4	0	0	1	1	557
558	ROTHESAY,	8329	9108	12	10	12	34	16	18	31	3	24	14	8	46	21	25	3	4	4	11	558
	VI. SOUTH-WESTERN DIVISION.																					
	21. RENFREW.																					
559*a*	ABBEY (merged in 572 (2) & 573 *infra*)																					559*a*
* 559*b*	Bridge of Weir,	1424	1760	7	3	8	18	8	10	17	1	3	0	6	9	4	5	0	1	0	1	559*b*
560	CATHCART—Glasgow portion,	8983	11957	39	35	37	111	51	60	110	1	27	30	35	92	46	46	6	4	13	23	560
	Do. (LANDWARD),	3113	4552	18	12	15	45	18	27	44	1	5	4	5	14	7	7	2	2	7	11	
561	Eaglesham,	1385	1207	0	3	1	4	2	2	4	0	1	4	3	8	2	6	0	1	2	3	561
562	EASTWOOD—Glasgow portion,	1119	2298	9	2	4	15	9	6	13	2	2	1	6	9	3	6	1	0	0	1	562
	Do. (LANDWARD),	12796	13744	34	32	41	107	66	41	102	5	29	27	26	82	43	39	8	7	8	23	
563	Erskine,	1653	1691	4	2	2	8	2	6	8	0	1	2	2	5	2	3	0	0	1	1	563
564	GREENOCK—(1) East,	33706	32883	106	88	98	292	143	149	285	7	48	55	60	163	80	83	12	10	16	38	564
	Do. (Landward),	68	54	0	0	0	0	0	0	0	0	0	0	0	0	0	0	0	0	0	0	
	(2) West,	32998	30540	85	75	75	235	119	116	221	14	45	55	52	152	76	76	29	23	34	86	
	Do. (Landward),	44	35	0	0	0	0	0	0	0	0	0	0	0	0	0	0	0	0	0	0	
† 565	Houstoun and Killellan,	1616	1389	5	10	2	17	8	9	16	1	2	0	2	4	3	1	1	1	2	4	565
566	Inchinnan,	508	567	1	1	0	2	2	0	1	1	0	1	1	2	2	0	0	1	1	2	566

No. of Dist.	REGISTRATION DISTRICTS.	POPULATION. Census 1881	POPULATION. Census 1891	BIRTHS. Oct.	Nov	Dec.	Total	Males	Fem.	Legit.	Illegit.	DEATHS. Oct.	Nov	Dec.	Total	Mal	Fem	MARRIAGES. Oct.	Nov	Dec.	Tot.	No. of Dist.
	RENFREW—*continued.*																					
567	INVERKIP—(1) Inverkip,	1295	1253	0	0	4	4	1	3	4	0	0	0	0	0	0	0	0	1	1	2	567
	(2) GOUROCK,	4064	5288	12	16	15	43	22	21	34	9	17	13	17	47	21	26	1	1	3	5	
† 568	KILBARCHAN—(1) KILBARCHAN,	3514	3262	3	6	4	13	8	5	13	0	1	6	10	17	10	7	0	0	1	1	568
	(2) Linwood,	2505	2646	7	8	3	18	10	8	18	0	0	4	4	8	5	3	0	1	1	2	
569	Kilmalcolm,	2708	3649	11	2	7	20	14	6	18	2	0	4	7	11	8	3	2	0	1	3	569
570	Lochwinnoch,	3369	3477	7	12	6	25	12	13	25	0	4	3	3	10	7	3	1	2	2	5	570
571	Mearns—(1) Busby,	1650	1421	2	2	3	7	5	2	7	0	0	1	2	3	1	2	0	0	1	1	571
	(2) Newton Mearns,	2315	2005	3	6	5	14	6	8	12	2	3	1	2	6	4	2	0	0	3	3	
* 572	NEILSTON—(1) NEILSTON,	4631	4015	11	11	11	33	14	19	29	4	6	5	5	16	8	8	2	3	1	6	572
	(2) BARRHEAD & LEVERN,	9430	9976	40	35	30	105	53	52	103	2	14	16	17	47	23	24	3	5	10	18	
573	PAISLEY—(1) PAISLEY	55638	66425	202	183	178	563	272	291	539	24	120	144	134	398	178	220	34	44	66	144	573
	Do. (Landward),	2733	2870	14	7	14	35	22	13	34	1	11	7	4	22	6	16	1	1	1	3	
	(2) JOHNSTONE & ELDERSLIE,	11488	12088	29	38	35	102	54	48	98	4	20	16	18	54	22	32	10	4	8	22	
574	PORT-GLASGOW,	13335	14708	64	51	38	153	80	73	146	7	24	27	38	89	46	43	7	4	16	27	574
575	RENFREW,	7408	9307	41	38	38	117	65	52	113	4	21	24	23	68	38	30	6	4	3	13	575
	22. AYR.																					
* 576	ARDROSSAN—(1) OLD ARDROSSAN,	3686	4549	13	11	17	41	22	19	40	1	4	7	13	24	11	13	2	2	5	9	576
	(2) NEW ARDROSSAN,	4098	5362	15	16	16	47	25	22	46	1	3	5	16	24	9	15	0	3	7	10	
577	Auchinleck—(1) Auchinleck,	2199	2179	11	4	11	26	12	14	21	5	1	10	1	12	4	8	1	1	3	5	577
	(2) Lugar,	4388	3924	8	11	6	25	16	9	22	3	4	3	5	12	5	7	1	0	4	5	
578	AYR—(1) AYR,	22807	26318	49	76	62	187	94	93	178	9	46	48	60	154	74	80	14	13	34	61	578
	(2) St Quivox,	1270	1138	5	4	1	10	4	6	10	0	4	2	2	8	4	4	0	0	1	1	
579	Ballantrae,	1442	1268	1	1	2	4	2	2	4	0	2	0	3	5	1	4	0	0	0	0	579
580	Barr,	600	549	0	2	1	3	2	1	3	0	1	0	0	1	0	1	0	0	0	0	580
581	BEITH,	6555	7126	18	23	14	55	30	25	52	3	10	9	10	29	13	16	3	4	8	15	581
582	Colmonell—(1) Colmonell,	1132	988	3	1	2	6	5	1	6	0	2	0	1	3	2	1	0	2	0	2	582
	(2) Barrhill,	1059	912	1	1	0	2	0	2	2	0	3	1	0	4	1	3	0	0	3	3	
583	Coylton—(1) Coylton,	2050	2097	5	5	5	15	5	10	15	0	0	0	0	0	0	0	0	0	4	4	583
	(2) Rankinston,	1050	570	3	3	0	6	4	2	6	0	0	0	0	0	0	0	0	1	2	3	
584*a*	Craigie,	590	552	0	1	1	2	1	1	2	0	0	0	0	0	0	0	0	0	2	2	584*a*
* 584*b*	Crosshill,	1285	1178	5	4	2	11	6	5	11	0	3	1	2	6	3	3	0	0	2	2	584*b*
585	Dailly,	2226	1830	2	2	3	7	3	4	6	1	2	2	1	5	3	2	0	1	4	5	585
† 586	Dalmellington—(1) Dalmellington,	2888	2568	8	7	11	26	15	11	25	1	1	3	4	8	5	3	1	1	4	6	586
	(2) Waterside,	3282	2320	7	3	5	15	7	8	14	1	3	1	1	5	2	3	1	1	3	5	
587	DALRY,	10215	8164	26	16	14	56	28	28	53	3	10	9	4	23	12	11	4	4	7	15	587
† 588	Dalrymple,	950	1018	1	4	4	9	5	4	8	1	2	1	1	4	3	1	0	1	0	1	588
589	Dreghorn,	3949	4057	11	12	17	40	22	18	37	3	8	5	5	18	11	7	2	2	10	14	589
† 590	DUNDONALD—(1) Dundonald,	1509	1166	1	2	2	5	2	3	5	0	4	1	3	8	6	2	0	0	0	0	590
												7	6	3	16	7	9	3	1	7	11	

591	Dunlop,	1363	1410	2	2	3	7	5	2	7	0	1	1	1	3	1	2	0	0	1	1	591
592	Fenwick,	1152	1007	1	0	2	3	0	3	3	0	0	1	0	1	0	1	0	0	1	1	592
593	GALSTON,	6006	6408	21	17	20	58	30	28	58	0	20	7	7	34	21	13	2	2	20	24	593
594	GIRVAN,	5480	4906	10	11	10	31	19	12	29	2	7	4	8	19	10	9	3	1	7	11	594
* 595	IRVINE,	10022	10671	40	17	31	88	45	43	82	6	22	21	21	64	38	26	6	9	17	32	595
596	KILBIRNIE,	5243	5468	19	22	16	57	27	30	55	2	8	4	9	21	9	12	5	10	8	23	596
597	KILMARNOCK,	23904	26140	76	59	67	202	114	88	191	11	33	42	37	112	55	57	17	22	40	79	597
	Do. (Landward),	1960	1828	6	8	3	17	10	7	17	0	3	2	1	6	4	2	1	0	1	2	
598	Kilmaurs,	3704	4453	15	11	15	41	24	17	38	3	6	7	8	21	9	12	2	0	7	9	598
599	KILWINNING,	7037	7007	23	22	20	65	27	38	61	4	17	13	15	45	25	20	1	2	11	14	599
† 600	Kirkmichael,	969	885	0	1	2	3	1	2	3	0	0	0	1	1	0	1	0	0	2	2	600
† 601	Kirkoswald,	1540	1477	5	2	2	9	3	6	8	1	3	6	2	11	8	3	0	0	1	1	601
602	LARGS—(1) LARGS,	4196	4241	7	1	6	14	7	7	14	0	6	2	4	12	2	10	2	0	3	5	602
	(2) Skelmorlie,	953	1079	3	2	3	8	3	5	8	0	0	1	0	1	0	1	0	0	1	1	
603	LOUDOUN,	5239	6379	13	22	23	58	27	31	58	0	8	7	11	26	13	13	2	2	5	9	603
604	Mauchline,	2504	2339	3	7	13	23	12	11	22	1	4	2	4	10	5	5	0	1	5	6	604
† 605	MAYBOLE,	6558	7536	14	15	26	55	25	30	51	4	10	11	14	35	24	11	1	5	3	9	605
606	Monkton and Prestwick,	2121	2608	10	4	6	20	7	13	20	0	4	6	4	14	5	9	0	2	1	3	606
607	MUIRKIRK,	5123	5165	20	11	12	43	23	20	41	2	5	4	10	19	13	6	0	0	7	7	607
608	New Cumnock,	3781	4419	19	14	23	56	33	23	51	5	6	4	9	19	6	13	1	0	13	14	608
609	Ochiltree,	1681	1910	7	10	8	25	18	7	23	2	2	3	5	10	7	3	0	1	2	3	609
610*a*	OLD CUMNOCK,	4955	4811	22	8	8	38	13	25	36	2	5	7	6	18	9	9	0	1	5	6	610*a*
* 610*b*	Patna,	1179	908	4	3	1	8	2	6	8	0	1	0	1	2	1	1	0	1	2	3	610*b*
611	RICCARTON—(1) RICCARTON, Kilmarnock portion,	1940	2307	10	10	7	27	12	15	26	1	2	3	0	5	2	3	0	2	2	4	611
	Do. (Landward)	1306	1158	2	4	3	9	7	2	9	0	1	1	0	2	2	0	0	0	3	3	
	(2) HURLFORD,	3821	3852	14	8	10	32	15	17	31	1	10	6	6	22	13	9	3	0	4	7	
612	St Quivox (now 578 (2) *supra*).																					612
613	SORN—(1) Sorn,	1617	1461	2	6	1	9	7	2	9	0	1	4	2	7	3	4	0	0	1	1	613
	(2) CATRINE,	2638	2458	7	6	10	23	13	10	22	1	6	3	1	10	7	3	2	2	5	9	
614	Stair,	740	1289	3	1	3	7	3	4	6	1	0	0	1	1	0	1	0	1	2	3	614
615	STEVENSTON,	5694	6209	28	25	28	81	40	41	79	2	11	10	16	37	20	17	6	3	4	13	615
616	STEWARTON,	4309	3804	7	7	6	20	11	9	19	1	8	6	6	20	12	8	0	1	0	1	616
† 617	Straiton,	701	633	0	3	2	5	2	3	4	1	0	0	0	0	0	0	0	0	0	0	617
618	Symington,	697	621	0	1	0	1	1	0	1	0	0	0	1	1	0	1	0	1	0	1	618
619	Tarbolton,	3599	3586	8	8	6	22	10	12	18	4	5	1	7	13	9	4	3	2	8	13	619
† 620	West Kilbride,	2058	2271	7	2	3	12	5	7	11	1	8	1	3	12	10	2	1	0	2	3	620
	23. LANARK.																					
621	AVONDALE,	5466	5069	11	12	5	28	16	12	28	0	2	17	6	25	14	11	0	3	12	15	621
* 622	BARONY—																					622
	(1) MARYHILL, Glasgow portion,	17508	25679	128	117	108	353	183	170	344	9	76	65	57	198	108	90	18	26	31	75	
	Do. (Landward),	877	995	2	1	4	7	3	4	7	0	1	1	2	4	2	2	1	1	2	4	
	(2) SHETTLESTON, Gl'g'w portion,	—	18	0	0	0	0	0	0	0	0	0	0	0	0	0	0	0	0	0	0	
	Do. (LANDWARD),	9238	12573	81	44	53	178	101	77	173	5	37	27	25	89	44	45	9	8	14	31	
623	Biggar,	2128	1902	1	3	7	11	6	5	9	2	3	1	8	12	5	7	2	0	1	3	623
624	BLANTYRE,	9760	11352	41	49	51	141	76	65	130	11	24	25	25	75	45	35	8	5	16	29	624

No. of Dist.	REGISTRATION DISTRICTS.	POPULATION.		BIRTHS.								DEATHS.						MARRIAGES.				No. of Dist.
		Census 1881	Census 1891	Oct.	Nov	Dec.	Total	Males	Fem.	Legit.	Illegit	Oct.	Nov	Dec.	Total	Mal	Fem	Oct.	Nov	Dec.	Tot.	
	LANARK—*continued.*																					
625	BOTHWELL—(1) BOTHWELL,	7865	11490	45	39	44	128	56	72	124	4	23	14	25	62	23	39	4	2	18	24	625
	(2) HOLYTOWN,	10427	11553	58	38	63	159	91	68	153	6	29	18	17	64	34	30	7	11	11	29	
	(3) BELLSHILL,	7123	8319	50	40	61	151	69	82	147	4	23	21	15	59	32	27	11	8	9	28	
626*a*	CADDER—(1) WESTERN,	3507	3927	9	8	17	34	15	19	34	0	6	3	10	19	12	7	2	1	3	6	626*a*
	(2) Eastern,	3458	4305	15	12	14	41	22	19	38	3	6	12	15	33	18	15	0	0	2	2	
* 626*b*	Calderhead,	4158	4528	25	21	24	70	29	41	68	2	10	13	11	34	20	14	4	2	7	13	626*b*
627	CAMBUSLANG,	9447	15364	70	72	57	199	99	100	191	8	21	26	35	82	35	47	6	7	25	38	627
† 628	CAMBUSNETHAN,	19286	21142	77	63	44	184	99	85	179	5	35	37	32	104	53	51	14	6	27	47	628
629	CARLUKE,	8552	8058	29	14	27	70	33	37	65	5	17	14	14	45	23	22	1	4	16	21	629
630	Carmichael,	770	593	3	2	4	9	4	5	8	1	0	1	2	3	1	2	0	0	0	0	630
631	Carmunnock,	722	703	1	1	1	3	2	1	3	0	0	1	2	3	2	1	0	0	1	1	631
632	Carnwath—(1) Carnwath,	2546	2502	6	6	12	24	10	14	23	1	2	2	3	7	3	4	1	1	1	3	632
	(2) Forth,	2072	1526	3	5	5	13	5	8	13	0	3	7	2	12	6	6	0	2	4	6	
	(3) Haywood,	1213	1296	5	3	0	8	6	2	8	0	1	0	1	2	0	2	0	1	4	5	
633	Carstairs,	1955	1977	4	2	3	9	1	8	9	0	4	1	3	8	4	4	0	0	1	1	633
634	Covington and Thankerton,	444	396	1	1	0	2	1	1	2	0	0	0	0	0	0	0	0	0	0	0	634
635	Crawford—(1) Crawford,	698	636	3	0	1	4	1	3	3	1	0	1	0	1	1	0	0	0	1	1	635
	(2) Leadhills,	1065	998	1	1	3	5	3	2	5	0	0	0	2	2	1	1	0	0	1	1	
636	Crawfordjohn,	843	789	1	0	1	2	1	1	2	0	0	2	0	2	1	1	0	0	1	1	636
637	Culter,	428	420	1	0	1	2	1	1	2	0	0	0	2	2	2	0	0	0	0	0	637
638	DALSERF—(1) LARKHALL,	7063	8845	42	33	33	108	56	52	103	5	16	21	13	50	27	23	7	4	17	28	638
	(2) Dalserf,	2675	2965	16	15	8	39	21	18	37	2	3	8	4	15	4	11	2	2	5	9	
639	DALZIEL,	16190	22974	117	100	125	342	170	172	332	10	58	67	52	177	95	82	13	17	47	77	639
640	Dolphinton,	292	248	0	0	0	0	0	0	0	0	0	0	0	0	0	0	0	0	0	0	640
641	Douglas,	2641	2266	9	4	5	18	12	6	16	2	4	4	0	8	5	3	1	0	2	3	641
642	Dunsyre,	254	191	0	0	1	1	0	1	1	0	0	0	0	0	0	0	0	0	0	0	642
643	East Kilbride,	4090	3861	7	8	5	20	8	12	20	0	6	6	11	23	12	11	0	0	4	4	643
*644	GLASGOW—																					644
	(1) Bridgeton,	39630	44342	180	154	133	467	232	235	448	19	108	130	143	381	183	198	32	26	40	98	
	(2) Camlachie,	37994	43690	155	160	138	453	230	223	436	17	89	66	59	214	105	109	24	23	29	76	
	(3) Dennistoun,	51656	63371	296	224	199	719	373	346	683	36	195	195	212	602	326	276	40	40	49	129	
	Do. (Landward),	471	517	0	0	0	0	0	0	0	0	0	0	0	0	0	0	0	0	0	0	
	(4) Calton,	37450	36154	96	72	101	269	150	119	253	16	51	64	51	166	79	87	35	35	41	111	
	(5) Blackfriars,	33961	31610	114	95	82	291	140	151	217	74	55	46	47	148	81	67	29	22	32	83	
	(6) St Rollox,	43395	50377	184	154	149	487	251	236	450	37	140	122	119	381	184	197	22	18	53	93	
	Do. (Landward),	40	49	0	0	0	0	0	0	0	0	0	0	0	0	0	0	0	0	1	1	
	(7) Blythswood,	30521	29311	55	58	30	143	69	74	129	14	42	49	35	126	63	63	92	100	151	343	
	(8) Milton,	35572	38737	118	110	124	352	164	188	326	26	66	82	60	208	105	103	39	28	62	129	
	(9) Kelvin,	53794	67634	155	135	111	401	199	202	384	17	137	137	114	388	192	196	38	38	70	146	
	(10) Anderston,	[illegible]	[illegible]	138	100	96	334	176	167	328	15	81	61	57	199	97	102	35	24	44	103	

	(11) Hutchesontown,	50394	59756	233	199	188	622	315	307	591	31	[illegible]	[illegible]	[illegible]	319	[illegible]	[illegible]	[illegible]	[illegible]	[illegible]	[illegible]		
	(12) Gorbals,	44246	49939	134	100	85	319	165	154	301	18	64	66	64	194	95	99	39	42	87	168		
	(13) Tradeston,	23508	27436	75	54	59	188	93	95	180	8	37	33	50	120	55	65	16	19	25	60		
	(14) Kinning Park,	17344	19612	36	37	35	108	57	51	101	7	20	31	34	85	40	39	23	21	39	83		
	Do. (LANDWARD),	11552	13679	56	33	36	125	71	54	120	5	16	21	24	61	36	25	7	9	22	36		
645	Glassford,	1452	1317	3	1	1	5	3	2	5	0	0	0	1	1	1	0	1	1	1	3	645	
†646	GOVAN—(1) PLANTATION,																					646	
	Glasgow portion,	127	409	1	0	1	2	2	0	2	0	2	0	2	4	1	3	1	3	1	5		
	Govan portion,	18278	22571	93	74	71	238	129	109	227	11	35	40	29	104	64	40	4	5	14	23		
	(2) GOVAN,																						
	Glasgow portion,	467	548	4	1	2	7	4	3	7	0	2	0	1	3	2	1	1	0	0	1		
	Govan portion,	31282	39018	190	148	137	475	223	252	461	14	63	79	68	210	99	111	19	21	37	77		
	(Landward),	1761	2169	16	14	20	50	24	26	46	4	34	44	33	111	64	47	3	1	2	6		
	(3) PARTICK,																						
	Glasgow portion,	11618	13928	15	14	15	44	22	22	43	1	17	18	28	63	33	30	7	11	16	34		
	Partick portion,	27410	36538	163	142	155	460	257	203	438	22	79	57	71	207	106	101	29	27	53	109		
647	HAMILTON,	23585	31023	135	128	109	372	194	178	355	17	66	67	61	194	104	90	24	18	48	90	647	
648	LANARK,	7580	7110	17	8	12	37	13	24	34	3	7	12	17	36	18	18	9	4	9	22	648	
649	Lesmahagow—(1) Lesmahagow,	c8593	8423	26	28	31	85	48	37	80	5	12	11	21	44	26	18	5	4	15	24	649	
	(2) Kirkfieldbank,	c1356	1329	1	2	2	5	4	1	5	0	1	2	1	4	0	4	1	0	3	4		
650	Libberton,	625	486	0	0	0	0	0	0	0	0	0	0	1	1	1	0	0	0	0	0	650	
651	NEW MONKLAND,	27733	33743	125	112	97	334	163	171	320	14	40	55	69	164	96	68	16	17	46	79	651	
652	OLD MONKLAND—(1) WESTERN,	8597	9614	26	23	30	79	43	36	76	3	16	13	17	46	26	20	8	6	10	24	652	
	(2) COATBRIDGE,	24812	30034	127	126	116	369	191	178	362	7	70	71	63	204	101	103	11	13	44	68		
	Do. (Landward),	1676	2675	6	6	10	22	9	13	20	2	3	4	6	13	7	6	0	3	3	6		
	(3) Eastern,	2321	2410	9	7	9	25	11	14	25	0	2	5	2	9	2	7	1	0	4	5		
653	Pettinain,	360	259	1	0	0	1	1	0	1	0	0	2	0	2	2	0	0	0	0	0	653	
654	RUTHERGLEN—																					654	
	Glasgow portion,	115	130	0	0	0	0	0	0	0	0	0	0	0	0	0	0	0	0	0	0		
	Rutherglen portion,	13686	16048	66	63	61	190	99	91	183	7	24	41	23	88	43	45	16	6	17	39		
†655	Shotts—(1) Middle District,	1619	1610	9	5	4	18	12	6	18	0	9	10	5	24	16	8	0	1	1	2	655	
	(2) Eastern Do.,	3466	2822	19	16	7	42	24	18	39	3	4	2	2	8	6	2	1	2	7	10		
	(3) Western Do.,	2531	3148	10	17	9	36	18	18	34	2	8	2	9	19	8	11	2	5	2	9		
	(4) Northern Do.,	977	1416	2	5	5	12	3	9	11	1	3	1	3	7	4	3	0	0	1	1		
656	STONEHOUSE,	3173	3400	7	4	6	17	9	8	16	1	10	6	3	19	9	10	2	1	9	12	656	
657	Symington,	462	432	0	0	0	0	0	0	0	0	2	0	0	2	2	0	0	0	1	1	657	
658	Walston,	340	301	0	0	0	0	0	0	0	0	0	0	0	0	0	0	1	1	0	2	658	
659	Wandell and Lamington,	316	305	1	1	1	3	1	2	3	0	0	0	0	0	0	0	0	0	2	2	659	
660	Wiston and Roberton,	562	497	0	1	1	2	2	0	2	0	0	0	3	3	1	2	0	0	0	0	660	
	VII. SOUTH-EASTERN DIVISION.																						
	24. LINLITHGOW.																						
661	Abercorn,	856	863	0	0	1	1	0	1	1	0	1	3	2	6	3	3	1	1	2	4	661	
662	BATHGATE—(1) BATHGATE,	6425	7557	34	25	29	88	43	45	82	6	10	10	18	38	21	17	2	3	8	13	662	
	(2) ARMADALE,	3025	3802	26	13	19	58	32	26	53	5	5	3	9	17	8	9	0	2	3	5		
663	BORROWSTOUNNESS, ETC.—(1) BO'NESS	6088	6399	25	12	20	57	24	33	56	1	9	14	25	48	18	30	6	0	10	16	663	
	(2) CARRIDEN	1989	2453	19	8	8	35	17	18	35	0	4	6	3	13	7	6	4	0	0	4		
664	CARRIDEN (now 663 (2) *supra*).																					664	

No. of Dist.	REGISTRATION DISTRICTS.	POPULATION. Census 1881	POPULATION. Census 1891	BIRTHS. Oct.	Nov	Dec.	Total	Males	Fem.	Legit.	Illegit.	DEATHS. Oct.	Nov	Dec.	Total	Mal	Fem	MARRIAGES. Oct.	Nov	Dec.	Tot.	No. of Dist.
	LINLITHGOW—*continued.*																					
665	DALMENY—(1) Dalmeny,	1068	1349	2	2	3	7	2	5	7	0	5	2	0	7	2	5	0	0	1	1	665
	(2) QUEENSFERRY,	1966	1531	7	5	5	17	10	7	17	0	4	1	3	8	1	7	3	1	1	5	
666	Ecclesmachen,	406	506	2	0	0	2	2	0	2	0	0	1	0	1	1	0	0	0	1	1	666
667	Kirkliston,	2601	3777	9	12	15	36	22	14	33	3	0	3	4	7	3	4	0	1	5	6	667
668	LINLITHGOW,	5517	7520	21	16	20	57	28	29	56	1	14	9	15	38	23	15	3	6	4	13	668
669	Livingstone,	1484	1616	8	3	9	20	11	9	19	1	2	4	5	11	6	5	1	0	8	9	669
670	QUEENSFERRY (now 665 (2) *supra*).																					670
671	Torphichen—(1) Torphichen,	936	938	2	4	2	8	3	5	8	0	4	1	1	6	4	2	0	1	2	3	671
	(2) Blackridge,	590	786	8	6	6	20	11	9	19	1	1	3	3	7	2	5	1	0	2	3	
672	UPHALL,	4812	8653	44	24	30	98	47	51	92	6	13	13	12	38	22	16	2	4	8	14	672
673	WHITBURN—(1) Whitburn,	2393	2313	5	9	13	27	14	13	27	0	2	2	2	6	4	2	3	1	2	6	673
	(2) FAULDHOUSE,	3933	3469	9	11	16	36	18	18	32	4	2	1	8	11	5	6	2	0	8	10	
	25. EDINBURGH.																					
†674	Borthwick,	1359	1426	1	2	1	4	3	1	3	1	1	1	1	3	1	2	0	1	2	3	674
675	Carrington,	606	563	0	0	0	0	0	0	0	0	0	1	0	1	1	0	0	0	0	0	675
†676	COCKPEN,	3431	3387	14	7	7	28	19	9	26	2	8	2	7	17	8	9	2	2	2	6	676
677	Colinton,	4449	4650	5	12	9	26	11	15	22	4	12	16	8	36	17	19	0	0	2	2	677
678	Corstorphine,	2053	2233	5	3	5	13	7	6	13	0	2	3	2	7	3	4	1	1	2	4	678
679	Cramond,	3040	3188	8	3	5	16	4	12	16	0	5	0	3	8	3	5	0	0	4	4	679
680	Cranston,	995	859	2	3	0	5	1	4	5	0	2	0	1	3	2	1	0	0	0	0	680
681	Crichton,	1097	946	1	0	0	1	1	0	1	0	0	0	2	2	1	1	0	0	0	0	681
682	Currie,	2397	2580	8	3	6	17	8	9	17	0	3	0	2	5	3	2	2	0	2	4	682
683	DALKEITH,	7803	7786	14	14	12	40	23	17	38	2	14	10	11	35	16	19	4	5	11	20	683
†684	Duddingston,	1111	1574	7	4	4	15	7	8	14	1	2	0	1	3	2	1	1	1	2	4	684
*685	EDINBURGH—(1) St George,	63265	72507	241	162	164	567	298	269	538	29	93	95	124	312	152	160	43	38	93	174	685
	(2) St Andrew,	50679	56360	112	96	110	318	159	159	301	17	52	74	68	194	89	105	30	35	73	138	
	(3) Canongate,	35991	38252	121	111	116	348	180	168	328	20	64	83	75	222	104	118	17	20	45	82	
	(4) St Giles,	34887	31779	85	81	78	244	140	104	172	72	83	105	92	280	156	124	65	53	87	205	
	(5) Newington,	52504	65693	124	95	106	325	184	141	316	9	109	104	107	320	142	178	25	31	77	133	
	(6) Portobello,	6794	8182	19	12	20	51	30	21	48	3	9	10	18	37	21	16	2	7	11	20	
686	Fala and Soutra,	371	285	0	0	0	0	0	0	0	0	0	0	0	0	0	0	0	1	0	1	686
687	Glencorse,	1500	1451	3	4	3	10	6	4	10	0	3	2	3	8	5	3	0	0	1	1	687
688	Heriot,	491	486	1	1	1	3	2	1	3	0	0	0	0	0	0	0	0	0	0	0	688
†689	INVERESK,	10086	11059	24	34	28	86	40	46	81	5	16	15	25	56	24	32	6	9	19	34	689
690	Kirknewton and East-Calder,	2755	3352	9	11	6	26	13	13	23	3	5	2	2	9	4	5	0	2	7	9	690
691	LASSWADE,	8872	10455	21	29	17	67	35	32	64	3	18	13	15	46	20	26	1	4	15	20	691
692	LEITH—(1) North Leith,	21977	25956	69	62	83	214	119	95	206	8	34	32	39	105	46	59	9	12	30	51	692
	(2) South Leith,	37508	42751	131	106	125	362	193	169	340	22	61	73	68	202	119	83	22	25	60	107	
	Do. (Landward).	1358	1178	1	3	2	6	1	5	5	1	2	1	1	4	3	1	0	0	0	0	

† 693	Liberton,	3676	4910	9	11	5	25	14	11	22	3	3	5	8	16	8	8	2	2	4	8	693
694	Mid-Calder,	1695	3126	8	4	16	28	12	16	28	0	1	0	4	5	3	2	0	1	1	2	694
†695*a*	Newbattle,	2675	2761	13	10	8	31	17	14	31	0	2	4	5	11	2	9	0	1	2	3	695*a*
* 695*b*	New Craighall,	1705	1756	8	4	5	17	11	6	17	0	2	3	5	10	4	6	0	0	0	0	695*b*
696	Newton,	1307	1180	2	0	1	3	1	2	3	0	0	0	0	0	0	0	0	0	0	0	696
697	PENICUIK	5309	4914	8	6	6	20	14	6	19	1	3	5	3	11	5	6	1	5	5	11	697
698*a*	Ratho,	1815	1839	6	5	9	20	10	10	18	2	3	3	3	9	1	8	1	0	5	6	698*a*
* 698*b*	Stobhill,	3065	3501	6	9	10	25	11	14	24	1	2	2	4	8	5	3	1	3	3	7	698*b*
699	Stow,	1907	1716	3	5	2	10	7	3	10	0	3	1	1	5	2	3	0	0	1	1	699
700	Temple,	541	455	1	0	0	1	1	0	1	0	0	0	1	1	1	0	0	0	0	0	700
701	WEST-CALDER,	7681	8456	13	20	13	46	28	18	43	3	6	16	8	30	19	11	5	2	12	19	701
	26. HADDINGTON.																					
702	Aberlady,	1000	1063	1	0	1	2	2	0	2	0	0	2	0	2	1	1	0	0	3	3	702
703	Athelstaneford,	760	741	2	2	1	5	3	2	4	1	0	2	1	3	1	2	1	0	2	3	703
704	Bolton,	337	271	2	0	0	2	1	1	2	0	0	0	1	1	1	0	0	0	0	0	704
705	Dirleton,	1506	1445	3	1	5	9	5	4	9	0	4	3	2	9	2	7	0	1	1	2	705
706	DUNBAR,	5396	5210	10	7	10	27	12	15	26	1	9	7	5	21	10	11	4	2	2	8	706
707	Garvald,	758	600	1	1	1	3	2	1	3	0	2	0	0	2	2	0	0	0	0	0	707
708	Gladsmuir,	1747	1604	7	1	3	11	4	7	11	0	2	3	2	7	3	4	0	1	0	1	708
709	HADDINGTON,	5660	5216	10	9	14	33	18	15	30	3	10	8	7	25	7	18	2	2	5	9	709
710	Humbie,	848	791	0	1	3	4	0	4	4	0	0	1	0	1	1	0	0	0	0	0	710
711	Innerwick,	777	761	4	0	0	4	2	2	4	0	0	0	1	1	0	1	0	0	0	0	711
712	Morham,	209	199	0	0	0	0	0	0	0	0	0	0	0	0	0	0	0	0	0	0	712
713	NORTH BERWICK,	2688	3038	7	1	6	14	7	7	14	0	1	2	1	4	1	3	1	2	4	7	713
714	Oldhamstocks,	474	443	2	1	1	4	1	3	4	0	1	0	0	1	0	1	0	0	0	0	714
715	Ormiston,	1026	1178	1	3	4	8	4	4	7	1	0	0	1	1	1	0	0	0	1	1	715
716	Pencaitland,	1107	1125	2	1	5	8	3	5	7	1	2	1	1	4	1	3	0	0	1	1	716
717	Prestonkirk,	1931	1802	5	2	1	8	2	6	8	0	1	2	0	3	3	0	0	0	0	0	717
718	PRESTONPANS,	2573	2659	6	8	13	27	10	17	27	0	4	2	6	12	7	5	0	2	2	4	718
719	Salton,	575	495	2	0	1	3	3	0	2	1	1	1	0	2	1	1	0	0	0	0	719
720	Spott,	587	475	0	0	0	0	0	0	0	0	1	0	0	1	1	0	0	0	0	0	720
721	Stenton,	586	556	3	1	1	5	2	3	4	1	2	1	1	4	2	2	0	0	0	0	721
722	TRANENT,	5198	5470	21	17	18	56	36	20	52	4	7	8	16	31	20	11	1	6	10	17	722
723	Whitekirk and Tynninghame,	1051	933	0	1	1	2	2	0	2	0	1	2	1	4	3	1	0	0	1	1	723
724	Whittinghame,	639	586	0	0	1	1	1	0	1	0	1	0	0	1	0	1	0	0	0	0	724
725	Yester,	924	716	1	1	3	5	1	4	3	2	1	0	5	6	5	1	0	0	0	0	725
	27. BERWICK.																					
726	Abbey St Bathans,	304	246	2	0	0	2	0	2	2	0	0	0	1	1	1	0	0	0	0	0	726
727	AYTON,	2040	1827	5	2	3	10	4	6	9	1	2	0	2	4	1	3	0	0	2	2	727
728	Bunkle and Preston,	726	672	0	1	3	4	3	1	3	1	0	0	1	1	1	0	2	0	1	3	728
729	Channelkirk,	607	545	0	1	1	2	1	1	2	0	0	3	0	3	0	3	0	0	0	0	729
730	Chirnside,	1516	1459	3	3	1	7	4	3	6	1	3	2	2	7	5	2	1	1	1	3	730
731	Cockburnspath,	1130	1112	1	2	1	4	1	3	4	0	1	3	2	6	3	3	0	0	0	0	731
732	Coldingham—(1) Coldingham,	2647	2463	4	4	1	9	7	2	8	1	1	3	6	10	8	2	0	1	1	2	732
	(2) Grantshouse,	591	553	0	0	2	2	2	0	2	0	1	1	0	2	0	2	0	0	0	0	

No. of Dist.	REGISTRATION DISTRICTS.	POPULATION.		BIRTHS.								DEATHS.						MARRIAGES.				No. of Dist.
		Census 1881	Census 1891	Oct.	Nov	Dec.	Total	Males	Fem.	Legit.	Illegit.	Oct.	Nov	Dec.	Total	Mal	Fem	Oct.	Nov	Dec.	Tot.	
	BERWICK—*continued.*																					
733	Coldstream,	2561	2388	4	4	7	15	13	2	13	2	5	3	5	13	4	9	1	3	0	4	733
734	Cranshaws,	155	132	1	1	1	3	2	1	3	0	0	0	0	0	0	0	0	0	0	0	734
735	DUNS,	3353	3137	7	4	5	16	9	7	14	2	3	4	7	14	9	5	0	0	2	2	735
736	Earlston,	1745	1766	3	2	3	8	4	4	8	0	1	4	1	6	3	3	0	1	1	2	736
737	Eccles,	1546	1446	0	2	2	4	2	2	3	1	2	3	3	8	5	3	0	0	1	1	737
738	Edrom,	1514	1361	5	1	4	10	4	6	7	3	0	2	1	3	1	2	0	0	1	1	738
739	EYEMOUTH,	2964	2686	3	5	10	18	10	8	18	0	2	1	1	4	0	4	4	1	3	8	739
740	Fogo,	468	420	0	0	0	0	0	0	0	0	0	0	1	1	1	0	0	0	0	0	740
741	Foulden,	393	351	1	1	0	2	0	2	2	0	0	1	1	2	1	1	0	0	0	0	741
742	Gordon,	832	843	0	1	0	1	0	1	1	0	0	0	2	2	2	0	0	0	1	1	742
743	Greenlaw,	1245	1110	1	3	1	5	0	5	4	1	0	2	1	3	2	1	0	0	1	1	743
744	Hume,	416	375	1	0	0	1	1	0	1	0	1	0	0	1	0	1	0	0	0	0	744
745	Hutton,	962	815	1	1	1	3	3	0	3	0	0	4	1	5	1	4	0	0	0	0	745
746	Ladykirk,	438	339	0	0	1	1	0	1	1	0	2	0	1	3	0	3	0	0	1	1	746
747	Langton,	505	417	0	1	0	1	0	1	0	1	0	0	1	1	0	1	0	0	0	0	747
748	LAUDER,	1855	1499	3	2	2	7	4	3	6	1	1	2	3	6	2	4	0	0	0	0	748
749	Legerwood,	549	475	3	0	0	3	1	2	3	0	0	0	0	0	0	0	0	0	0	0	749
750	Longformacus,	282	278	0	1	2	3	1	2	3	0	1	0	1	2	0	2	0	0	0	0	750
751	Merton,	682	622	1	0	2	3	2	1	3	0	0	0	0	0	0	0	0	0	0	0	751
752	Mordington,	367	324	0	1	0	1	1	0	1	0	0	0	0	0	0	0	0	0	1	1	752
753	Nenthorn,	445	391	2	1	0	3	2	1	3	0	0	0	1	1	1	0	0	0	0	0	753
754	Polwarth,	227	203	0	0	0	0	0	0	0	0	1	0	0	1	0	1	0	0	0	0	754
755	Swinton,	964	847	1	0	2	3	2	1	3	0	1	1	1	3	1	2	0	0	0	0	755
756	Westruther,	671	615	2	0	1	3	1	2	1	2	2	0	0	2	0	2	0	0	0	0	756
757	Whitsome,	560	573	0	1	0	1	0	1	1	0	2	0	2	4	3	1	0	0	1	1	757
	28. PEEBLES.																					
758	Broughton (merged in 763).																					758
759	Drumelzier,	208	187	1	0	0	1	0	1	1	0	0	0	0	0	0	0	0	0	0	0	759
760	Eddlestone,	711	571	1	1	1	3	1	2	2	1	0	0	0	0	0	0	0	0	0	0	760
761	Glenholm (merged in 763).																					761
†762	INNERLEITHEN,—(1) INNERLEITHEN,	2557	2775	2	2	1	5	3	2	5	0	1	1	2	4	2	2	3	1	3	7	762
	(2) Walkerburn,	1079	1358	3	2	0	5	2	3	5	0	4	4	2	10	4	6	0	1	3	4	
763	Kilbucho, Broughton, and Glenholm,	811	676	2	2	2	6	5	1	6	0	0	0	0	0	0	0	0	0	1	1	763
764	Kirkurd,	282	265	1	0	1	2	1	1	2	0	0	0	1	1	1	0	0	0	0	0	764
765	Lyne,	114	104	1	0	0	1	1	0	1	0	0	0	0	0	0	0	0	0	0	0	765
	(765 (2)Megget, now 779 (2) *infra*).																					
766	Manor,	277	249	0	1	0	1	1	0	1	0	1	0	0	1	0	1	0	0	0	0	766
767	Newlands,	819	715	2	1	1	4	3	1	4	0	1	2	1	4	1	3	1	0	0	1	767

768	PEEBLES,	4059	5261	12	10	5	27	12	15	25	2	2	8	4	14	6	8	2	3	8	13	768
769	Skirling,	274	216	0	0	1	1	1	0	1	0	0	0	0	0	0	0	0	0	0	0	769
770	Stobo,	467	433	1	1	2	4	1	3	3	1	0	0	0	0	0	0	0	0	0	0	770
771	Traquair,	782	700	0	0	1	1	0	1	1	0	0	0	1	1	1	0	0	0	0	0	771
772	Tweedsmuir,	215	207	1	3	1	5	3	2	4	1	0	1	0	1	1	0	0	0	0	0	772
773*a*	West Linton,	1117	1005	0	1	3	4	3	1	4	0	1	0	0	1	1	0	0	0	0	0	773*a*
	29. SELKIRK.																					
773*b*	Ashkirk,	514	479	1	0	1	2	2	0	2	0	1	1	0	2	1	1	0	0	0	0	773*b*
*774*a*	Caddonfoot,	749	763	1	1	0	2	1	1	2	0	1	1	1	3	2	1	0	0	1	1	774*a*
774*b*	Ettrick,	397	414	0	0	0	0	0	0	0	0	0	0	0	0	0	0	0	1	0	1	774*b*
775	GALASHIELS,	15789	17785	17	17	14	48	22	26	44	4	15	23	26	64	27	37	3	4	9	16	775
776*a*	Kirkhope,	547	500	1	0	1	2	1	1	2	0	0	0	1	1	1	0	1	0	0	1	776*a*
776*b*	Ladhope (see 799 (2) *infra*).																					776*b*
777	Roberton (now 802*b* *infra*).																					777
778	SELKIRK,	7355	7238	13	10	10	33	17	16	31	2	10	9	5	24	14	10	6	1	9	16	778
779	Yarrow—(1) Yarrow,	534	475	2	0	0	2	2	0	2	0	0	0	0	0	0	0	0	0	3	3	779
	(2) Megget,	90	86	0	0	0	0	0	0	0	0	0	0	0	0	0	0	0	0	0	0	
	VIII. SOUTHERN DIVISION.																					
	30. ROXBURGH.																					
780	Ancrum,	1360	1241	2	0	1	3	2	1	2	1	1	0	0	1	0	1	0	0	0	0	780
781	Ashkirk (now 773*b* *supra*).																					781
782	Bedrule,	269	246	0	0	0	0	0	0	0	0	0	0	0	0	0	0	0	0	0	0	782
783	Bowden,	769	694	1	0	0	1	1	0	1	0	0	0	0	0	0	0	0	0	0	0	783
784	Castleton,	2256	2023	5	3	5	13	6	7	12	1	3	3	4	10	4	6	1	1	3	5	784
785	Cavers—(1) Cavers,	842	707	0	0	0	0	0	0	0	0	3	1	1	5	1	4	0	1	2	3	785
	(2) Kirktown,	810	824	0	0	1	1	0	1	1	0	0	0	0	0	0	0	1	0	0	1	
786	Crailing,	638	600	0	0	1	1	0	1	1	0	0	1	1	2	0	2	0	0	1	1	786
787*a*	Eckford,	912	757	0	1	1	2	0	2	1	1	0	0	2	2	1	1	0	1	0	1	787*a*
*787*b*	Edgerston,	358	289	0	1	0	1	0	1	1	0	0	0	0	0	0	0	0	0	1	1	787*b*
788	Ednam,	613	581	1	1	0	2	1	1	2	0	0	1	0	1	0	1	0	0	0	0	788
789	HAWICK—(1) Hawick,	11819	14181	28	17	25	70	37	33	66	4	12	21	16	49	28	21	8	6	11	25	789
	(2) Wilton,	5721	6375	7	8	2	17	10	7	16	1	6	5	8	19	9	10	3	2	4	9	
790	Hobkirk,	662	631	0	0	1	1	1	0	0	1	0	2	1	3	1	2	0	0	0	0	790
791	Hownam,	263	223	0	0	1	1	0	1	1	0	1	0	0	1	0	1	0	0	0	0	791
†792	JEDBURGH,	4773	4585	2	5	6	13	6	7	12	1	4	4	5	13	6	7	4	2	4	10	792
793	KELSO,	5249	4739	9	7	7	23	11	12	22	1	4	4	7	15	4	11	2	1	2	5	793
794	Kirktown (now 785 (2) *supra*).																					794
795	Lilliesleaf,	718	649	1	0	1	2	1	1	2	0	0	0	1	1	1	0	0	0	1	1	795
796	Linton,	543	468	1	1	2	4	3	1	3	1	0	1	1	2	1	1	1	0	1	2	796
797	Makerston,	381	401	0	0	2	2	0	2	2	0	0	1	0	1	1	0	1	0	0	1	797
798	Maxton,	456	473	1	2	0	3	2	1	2	1	0	2	1	3	3	0	0	1	0	1	798
799	Melrose—(1) Melrose,	4302	4153	6	9	5	20	9	11	19	1	7	4	6	17	8	9	1	0	7	8	799
	(2) Langshaw (prev. Ladhope),	746	729	1	1	0	2	2	0	2	0	0	0	1	1	1	0	0	0	0	0	
800	Minto,	433	430	0	1	0	1	0	1	1	0	0	0	0	0	0	0	0	0	1	1	800

No. of Dist.	REGISTRATION DISTRICTS.	POPULATION. Census 1881	POPULATION. Census 1891	BIRTHS. Oct.	Nov	Dec.	Total	Males	Fem.	Legit.	Illegit	DEATHS. Oct.	Nov	Dec.	Total	Mal	Fem	MARRIAGES. Oct.	Nov	Dec.	Tot.	No. of Dist.
	ROXBURGH—*continued.*																					
801	Morebattle,	1003	846	0	4	1	5	4	1	4	1	0	0	1	1	0	1	0	0	0	0	801
802*a*	Oxnam,	782	684	0	0	1	1	0	1	1	0	1	1	0	2	2	0	0	0	0	0	802*a*
802*b*	Roberton,	567	455	1	1	0	2	1	1	2	0	1	0	0	1	1	0	0	1	0	1	802*b*
803	Roxburgh,	998	945	0	3	1	4	4	0	3	1	2	0	0	2	1	1	0	0	2	2	803
804	St Boswells,	959	962	0	2	0	2	1	1	2	0	0	1	1	2	0	2	0	0	3	3	804
805	Smailholm,	446	340	1	0	1	2	0	2	2	0	0	1	0	1	0	1	0	0	0	0	805
†806	Southdean,	641	612	0	1	0	1	0	1	1	0	1	1	0	2	1	1	0	0	0	0	806
807	Sprouston,	1026	1006	2	0	1	3	2	1	3	0	1	3	1	5	4	1	0	0	1	1	807
808	Stitchel,	342	314	1	1	1	3	1	2	3	0	1	0	1	2	2	0	0	0	0	0	808
809	Teviothead,	486	453	0	0	2	2	1	1	2	0	0	0	0	0	0	0	0	0	0	0	809
810	WILTON (now 789 (2) *supra*).																					810
811	Yetholm,	1045	884	2	3	3	8	5	3	5	3	2	2	1	5	3	2	0	0	0	0	811
	31. DUMFRIES.																					
†812	ANNAN,	4943	5297	15	6	10	31	21	10	29	2	11	7	13	31	20	11	4	3	3	10	812
813*a*	Applegarth,	969	858	2	0	5	7	3	4	7	0	0	1	1	2	1	1	1	0	1	2	813*a*
*813*b*	BRYDEKIRK,	702	750	0	3	1	4	3	1	3	1	0	0	2	2	1	1	1	0	0	1	813*b*
814	Canonbie,	2723	2476	4	5	3	12	6	6	11	1	3	2	3	8	4	4	0	2	7	9	814
815	Carlaverock,	1051	921	0	0	0	0	0	0	0	0	1	0	1	2	2	0	0	0	1	1	815
816	Closeburn,	1505	1333	1	2	3	6	4	2	6	0	1	1	4	6	5	1	0	0	2	2	816
†817	Cummertrees,	1068	1079	3	5	3	11	7	4	9	2	1	2	0	3	3	0	1	0	1	2	817
818	Dalton,	579	563	1	0	2	3	1	2	3	0	1	0	0	1	1	0	0	1	1	2	818
819	Dornock,	832	831	3	2	1	6	3	3	5	1	0	0	0	0	0	0	0	0	0	0	819
820	DRYFESDALE,	2971	3233	6	4	8	18	12	6	16	2	4	6	5	15	9	6	0	1	3	4	820
821	DUMFRIES,	16841	17878	42	22	33	97	49	48	87	10	23	26	35	84	46	38	16	7	22	45	821
822	Dunscore,	1405	1260	3	0	3	6	3	3	4	2	1	1	2	4	1	3	0	1	1	2	822
823	Durrisdeer,	1107	1076	1	1	2	4	2	2	4	0	0	0	1	1	0	1	0	0	4	4	823
824	Eskdalemuir,	543	488	1	1	0	2	2	0	2	0	0	0	2	2	2	0	0	1	0	1	824
825	Ewes,	337	299	1	0	1	2	1	1	2	0	0	0	0	0	0	0	0	1	0	1	825
826	Glencairn,	1737	1647	2	2	0	4	2	2	3	1	3	1	1	5	4	1	0	0	1	1	826
827	Graitney (or Gretna),	1212	1141	2	1	1	4	1	3	4	0	0	2	2	4	3	1	0	1	1	2	827
828	Halfmorton,	497	484	2	0	0	2	2	0	2	0	0	0	1	1	1	0	1	1	1	3	828
†829	Hoddom,	1445	1453	3	2	6	11	5	6	9	2	4	4	4	12	4	8	0	1	4	5	829
*830	Holywood,	1082	1015	1	0	0	1	0	1	1	0	0	0	0	0	0	0	1	1	1	3	830
831	Hutton,	814	726	1	1	2	4	1	3	4	0	1	1	1	3	2	1	0	0	1	1	831
832	Johnstone,	1002	927	0	2	2	4	0	4	4	0	0	0	1	1	0	1	2	0	2	4	832
833	Keir,	745	639	1	2	0	3	2	1	2	1	0	1	1	2	0	2	0	0	0	0	833
834	Kirkconnel,	1019	1087	4	5	2	11	6	5	11	0	1	1	2	4	2	2	1	0	3	4	834
835	Kirkmahoe,	1250	1159	1	1	2	4	0	4	4	0	1	0	1	2	0	2	0	0	1	1	835

836	Kirkmichael,	849	808	2	2	0	4	2	2	4	0	0	0	1	1	1	0	1	2	2	5	836
837	Kirkpatrick-Fleming—																					837
	(1) Northern District,	393	318	1	0	0	1	0	1	1	0	0	0	0	0	0	0	0	0	1	1	
	(2) Southern District,	1053	930	2	3	1	6	5	1	5	1	4	2	2	8	6	2	0	1	0	1	
838	Kirkpatrick-Juxta,	1064	976	0	0	3	3	1	2	3	0	0	1	2	3	0	3	0	0	0	0	838
839	LANGHOLM,	4612	3970	5	8	6	19	10	9	16	3	4	3	4	11	5	6	2	3	3	8	839
840	LOCHMABEN,	2816	2522	10	6	2	18	8	10	17	1	3	8	6	17	8	9	2	2	1	5	840
841	Middlebie—(1) Northern District,	796	695	2	1	2	5	2	3	3	2	0	1	1	2	1	1	0	1	1	2	841
	(2) Southern District,	1131	1111	1	1	2	4	1	3	4	0	0	2	1	3	1	2	0	0	1	1	
842	MOFFAT,	2930	2977	3	4	6	13	6	7	12	1	6	0	3	9	5	4	2	0	1	3	842
843	Morton,	2118	1855	8	3	4	15	7	8	15	0	2	6	4	12	6	6	1	0	1	2	843
844	Mouswald,	558	500	0	1	2	3	3	0	3	0	1	2	0	3	2	1	0	0	1	1	844
845	Penpont,	1176	1063	3	1	1	5	1	4	5	0	2	1	1	4	1	3	0	2	0	2	845
846	Ruthwell,	868	858	0	0	1	1	1	0	1	0	1	0	0	1	0	1	0	0	0	0	846
847	St Mungo,	653	603	1	0	0	1	0	1	1	0	1	1	2	4	2	2	1	0	1	2	847
†848	SANQUHAR,	2255	2165	3	5	4	12	7	5	12	0	3	4	1	8	2	6	0	0	2	2	848
849	Tinwald,	861	902	2	2	1	5	2	3	2	3	0	1	1	2	0	2	0	1	0	1	849
850	Torthorwald,	990	921	1	1	0	2	1	1	0	2	1	1	3	5	2	3	1	1	2	4	850
851	Tundergarth,	466	439	0	0	0	0	0	0	0	0	0	0	1	1	1	0	0	0	1	1	851
852	Tynron,	416	359	0	1	0	1	1	0	1	0	1	0	1	2	2	0	0	0	1	1	852
853*a*	Wamphray,	455	458	0	2	0	2	1	1	1	1	0	1	2	3	3	0	2	0	0	2	853*a*
* 853*b*	Wanlockhead,	854	745	3	0	2	5	4	1	5	0	0	1	1	2	1	1	0	0	1	1	853*b*
854	Westerkirk,	478	454	0	1	1	2	0	2	2	0	0	0	0	0	0	0	0	0	1	1	854
	32. KIRKCUDBRIGHT.																					
855	Anwoth,	728	724	0	2	1	3	2	1	3	0	1	0	3	4	3	1	0	0	0	0	855
†856	Balmaclellan,	787	652	2	0	0	2	0	2	2	0	0	0	0	0	0	0	0	0	0	0	856
857*a*	Balmaghie,	924	839	4	1	2	7	3	4	7	0	0	1	1	2	1	1	0	0	0	0	857*a*
* 857*b*	Borgrennan,	366	391	0	0	1	1	1	0	1	0	1	0	0	1	0	1	0	0	0	0	857*b*
858	Borgue,	1129	1121	2	1	4	7	2	5	6	1	2	0	1	3	1	2	1	0	1	2	858
859	Buittle,	991	960	3	2	3	8	5	3	8	0	0	0	2	2	0	2	0	0	5	5	859
860	Carsphairn,	484	394	0	3	2	5	3	2	5	0	1	0	1	2	0	2	0	0	0	0	860
861	Colvend—(1) Colvend,	769	633	0	2	2	4	0	4	3	1	1	0	1	2	0	2	1	0	0	1	861
	(2) Southwick,	512	494	1	0	0	1	0	1	0	1	1	0	0	1	0	1	1	0	1	2	
* 862	Corsock-Bridge,	551	474	0	0	0	0	0	0	0	0	0	1	0	1	1	0	1	0	0	1	862
863	CROSSMICHAEL,	1333	1348	2	5	3	10	3	7	8	2	0	1	0	1	1	0	0	0	2	2	863
* 864	DALBEATTIE,	4140	3348	7	9	6	22	10	12	18	4	6	5	5	16	5	11	3	1	7	11	864
865	Dalry,	988	925	0	0	4	4	2	2	3	1	0	3	0	3	2	1	0	0	0	0	865
866	Girthon,	1415	1354	2	2	1	5	3	2	4	1	2	2	2	6	4	2	0	0	0	0	866
867	Irongray,	784	747	0	0	0	0	0	0	0	0	0	1	1	2	1	1	1	1	1	3	867
868	KELLS,	970	931	6	0	0	6	4	2	6	0	1	3	2	6	3	3	1	0	0	1	868
869	KELTON,	3458	3692	5	5	6	16	10	6	14	2	3	5	5	13	6	7	0	1	4	5	869
870	Kirkbean,	794	714	2	1	0	3	0	3	3	0	0	0	0	0	0	0	0	0	1	1	870
871	KIRKCUDBRIGHT,	3479	3477	5	2	3	10	8	2	9	1	3	4	3	10	6	4	1	1	5	7	871
872	Kirkgunzeon,	656	539	1	3	0	4	3	1	4	0	1	0	0	1	0	1	0	0	1	1	872
873	Kirkmabreck,	1834	1599	5	4	4	13	6	7	10	3	3	1	3	7	5	2	0	0	3	3	873
†874	Kirkpatrick-Durham,	1113	989	1	0	0	1	1	0	1	0	0	2	1	3	0	3	0	0	0	0	874

No. of Dist.	REGISTRATION DISTRICTS.	POPULATION.		BIRTHS.								DEATHS.						MARRIAGES.				No. of Dist.
		Census 1881	Census 1891	Oct.	Nov	Dec.	Total	Males	Fem.	Legit.	Illegit.	Oct.	Nov	Dec.	Total	Mal	Fem	Oct.	Nov	Dec.	Tot.	
	KIRKCUDBRIGHT—*continued.*																					
875	Lochrutton,	614	534	1	0	1	2	1	1	2	0	0	1	0	1	0	1	0	0	0	0	875
† 876	MINNIGAFF,	1384	1216	4	1	3	8	6	2	5	3	2	0	3	5	3	2	0	3	0	3	876
877	New Abbey,	906	866	3	1	0	4	2	2	3	1	1	1	0	2	1	1	0	0	1	1	877
† 878	Parton,	519	479	1	1	0	2	1	1	2	0	1	0	0	1	0	1	0	0	0	0	878
879	Rerrick,	1807	1582	2	1	3	6	2	4	6	0	1	1	2	4	3	1	0	1	0	1	879
† 880	TERREGLES,	467	474	2	0	0	2	1	1	2	0	0	0	0	0	0	0	0	1	0	1	880
881	Tongland,	829	845	0	1	0	1	1	0	1	0	0	0	0	0	0	0	0	0	0	0	881
882	TROQUEER,	5524	5887	13	16	11	40	21	19	36	4	10	4	9	23	8	15	1	1	5	7	882
883	Twynholm,	681	694	1	0	1	2	1	1	2	0	0	0	1	1	1	0	0	0	2	2	883
† 884	Urr,	1350	1241	1	0	4	5	1	4	2	3	2	3	0	5	2	3	1	0	1	2	884
	33. WIGTOWN.																					
885	Glasserton,	1203	1154	2	3	7	12	5	7	10	2	2	0	2	4	1	3	2	2	0	4	885
† 886	Inch,	2260	2161	4	4	4	12	7	5	11	1	2	0	3	5	4	1	1	0	2	3	886
887	Kirkcolm,	1847	1705	3	1	3	7	5	2	7	0	2	0	2	4	3	1	0	1	0	1	887
888	Kirkcowan,	1307	1263	1	6	1	8	3	5	8	0	1	0	1	2	1	1	0	1	1	2	888
889	Kirkinner,	1597	1455	2	3	1	6	3	3	6	0	1	2	1	4	3	1	2	1	2	5	889
890	Kirkmaiden,	2446	2192	4	3	3	10	5	5	8	2	1	4	2	7	5	2	2	1	2	5	890
† 891	Leswalt,	1254	1105	1	3	0	4	1	3	4	0	0	0	2	2	1	1	0	0	0	0	891
892	Mochrum,	2315	2166	4	3	6	13	5	8	10	3	5	4	6	15	7	8	1	0	0	1	892
893	New Luce,	706	588	2	1	0	3	3	0	3	0	0	1	0	1	1	0	0	1	0	1	893
894	Old Luce (or Glenluce),	2447	2517	2	5	5	12	6	6	9	3	0	0	5	5	5	0	0	1	5	6	894
† 895	PENNINGHAME,	3777	3411	3	6	4	13	5	8	12	1	3	7	8	18	9	9	0	1	0	1	895
896	Portpatrick,	1285	1219	1	1	0	2	0	2	2	0	3	1	2	6	3	3	0	0	1	1	896
897	Sorbie,	1696	1563	1	2	5	8	5	3	7	1	1	3	5	9	3	6	1	1	3	5	897
898	Stoneykirk,	2766	2703	8	5	7	20	13	7	18	2	4	4	5	13	8	5	0	1	2	3	898
* 899	STRANRAER,	6415	6193	12	19	12	43	20	23	31	12	13	16	16	45	24	21	1	4	10	15	899
900	WHITHORN,	2929	2574	4	5	5	14	5	9	12	2	6	2	1	9	7	2	0	0	5	5	900
901	WIGTOWN,	2198	1911	0	5	4	9	4	5	9	0	2	3	7	12	3	9	1	1	1	3	901

CONSTITUTION OF THE DISTRICTS DISTINGUISHED IN THE PRECEDING TABLES BY AN ASTERISK (*).

No.	Districts.	Component Parts (Parishes).
13	Birsay	Part of Harray and Birsay.
14	Deerness	Part of St Andrews.
18	Harray	Part of Harray and Birsay.
22	North Ronaldshay	Part of Cross and Burness.
26	Sanday	Lady, and part of Cross and Burness.
37b	Keiss	Parts of Canisbay and Wick.
58	Applecross	(1) Part of Applecross; (2) Remainder of Applecross and part of Gairloch.
59b	Carnoch	Parts of Contin and Urray.
86b	Carloway	Parts of Barvas and Uig.
87	Lochs	Lochs and part of Uig.
91b	Arisaig	Part of Arisaig and Moidart.
92b	Cannich	Parts of Kilmorack, and Kiltarlity & Convinth.
112	Kilmuir	(1) Part of Kilmuir; (2) Remainder of Kilmuir, and part of Snizort.
135	Elgin	Elgin, and parts of New Spynie and St Andrews-Lhanbryde.
152	Enzie	Parts of Bellie and Rathven.
155b	Glenrinnes	Parts of Aberlour and Mortlach.
167	Seafield	Parts of Cullen and Rathven.
171b	Ardallie	Parts of Cruden, Ellon, Longside, and Old Deer.
210b	Kinninmonth	Parts of Crimond, Longside, Lonmay, Old Deer, and Strichen.
217	Logie Coldstone and Cromar	Logie Coldstone and part of Glenmuick, Tullich, and Glengairn.
222b	Millbrex	Parts of Fyvie and Monquhitter.
227b	New Pitsligo	Parts of Aberdour, New Deer, Strichen, and Tyrie.
231	Peterculter	(1) Parts of City Parish of Aberdeen and Peterculter; (2) Remainder of Peterculter.
237b	Savoch	Parts of Ellon, New Deer, Old Deer, and Tarves.
249b	Ythan Wells	Parts of Auchterless and Forgue.
266	Nigg	Nigg, and part of City Parish of Aberdeen.
282	Dundee	Dundee, and part of Liff, Benvie, and Invergowrie.
294b	Kilry	Parts of Glenisla and Lintrathen.
324	Aberfeldy	Parts of Dull, Kenmore, and Logierait.
330	Auchtergaven	Parts of Auchtergaven and Logiealmond.
331	Balquhidder	Balquhidder, and part of Comrie.
344	Dowally	Part of Dunkeld and Dowally.
349	Dunkeld	Part of Dunkeld and Dowally.
355b	Foss	Parts of Blair-Athol and Dull.
361	Killin	Parts of Kenmore and Killin.
375	Logiealmond	Parts of Logiealmond, Little Dunkeld, and Methven.
379	Meigle	Meigle, and part of Coupar-Angus.
386b	Persie	Parts of Alyth, Blairgowrie, and Kirkmichael.
387	Perth	Perth, and part of Kinnoull.
393b	Stanley	Parts of Auchtergaven, Kinclaven, and Redgorton.
394b	Strathfillan	Part of Killin.
394c	Tenandry	Parts of Blair-Athol and Moulin.
402	Anstruther-Easter	Anstruther-Easter, and part of Kilrenny.
417	Crail	Part of Crail and May Island.
423	Dunbog	Dunbog, and part of Flisk.
425	Dunino	Dunino, and part of Crail.
442	Kirkcaldy and Abbotshall	Kirkcaldy, Abbotshall, and part of Kinghorn.
481b	Grangemouth	Parts of Bothkennar, Falkirk, and Polmont.
488	St Ninians	St Ninians, and part of Stirling.
496	Dumbarton	Dumbarton, and part of Cardross.
504	Ardchattan	Part of Ardchattan and Muckairn.
505	Ardnamurchan	(1) Parts of Ardnamurchan, and of Arisaig and Moidart.
506	Ballachulish, etc.	Parts of Kilmallie and Ardgour.
509	Cumlodden and Minard ..	Parts of Glassary and Glenaray.
513	Inveraray	Inveraray, and part of Glenaray.
515	Kilbrandon and Kilchattan	Kilbrandon and Kilchattan, and part of Jura.
517	Kilchrenan, etc.	(1) Parts of Kilchrenan and Dalavich, and Glenorchy and Inishail; (2) Remainder of Kilchrenan and Dalavich.
520	Kilmallie	Parts of Kilmallie and Ardgour.
525	Lismore	Lismore and Appin, and part of Ardgour.
526	Lochgilphead	Parts of Glassary and South Knapdale.
529	Muckairn	Parts of Ardchattan and Muckairn, and Glenorchy and Inishail.
535	Tarbert	Parts of Kilcalmonell, Saddell and Skipness, and South Knapdale.
536	Bowmore (or Kilarrow) ..	Part of Kilarrow and Kilmeny.
543	Kilmeny	Part of Kilarrow and Kilmeny.
545	Kinlochspelvie	Part of Pennygown and Torosay.
547	Portnahaven	Part of Kilchoman.
548	Salen	Parts of Kilninian and Kilmore, and Pennygown and Torosay.
549	Tobermory	Part of Kilninian and Kilmore.
550	Torosay	Part of Pennygown and Torosay.
556	Lochranza	Parts of Kilbride and Kilmory.
559b	Bridge of Weir	Parts of Houston and Killellan, and Kilbarchan.
572	Neilston	(1) Part of Neilston; (2) Remainder of Neilston and part of Paisley.
576	Ardrossan	(1) Parts of Ardrossan and West Kilbride; (2) Remainder of Ardrossan
584b	Crosshill	Parts of Kirkmichael, Kirkoswald, and Maybole.
595	Irvine	Irvine, and part of Dundonald.
610b	Patna	Parts of Dalmellington, Dalrymple, Kirkmichael, and Straiton.
622	Barony	Part of Glasgow.
626b	Calderhead	Parts of Cambusnethan and Shotts.
644	Glasgow	Gorbals, and parts of Glasgow and Govan.

CONSTITUTION OF THE DISTRICTS—*continued.*

No.	Districts.	Component Parts (Parishes).
685	Edinburgh	City Parish of Edinburgh, and part of Duddingston and of Liberton.
695*b*	New Craighall	Parts of Inveresk and Liberton.
698*b*	Stobhill	Parts of Borthwick, Cockpen, and Newbattle.
774*a*	Caddonfoot	Caddonfoot, and part of Innerleithen.
787*b*	Edgerston	Parts of Jedburgh, and Southdean.
813*b*	Brydekirk	Parts of Annan, Gummertrees, and Hoddom.
830	Holywood	Holywood, and part of Terregles.
853*b*	Wanlockhead	Part of Sanquhar.
857*b*	Bargrennan	Parts of Minnigaff (Kirkcudbright) and Penninghame (Wigtown).
862	Corsockbridge	Parts of Balmaclellan, Kirkpatrick-Durham, and Parton.
864	Dalbeattie	Part of Urr
899	Stranraer	Stranraer, and parts of Inch and Leswalt.

LIST of REGISTRATION DISTRICTS which include BURGHS, or TOWNS of 2000 Inhabitants and upwards, *or parts thereof*, bearing a different name from the District in which they are situated.

No.	Registration Districts.	Burghs.	Towns.
80	Rosemarkie	*Fortrose.	
81	Rosskeen	*Invergordon.	
130	Drainie	*Lossiemouth.	
136	New Spynie	.. ..	*Elgin (Suburban).
155a[2]	Macduff	Banff.	
161	Marnoch	*Aberchirder.	
162	Mortlach	*Dufftown.	
164	Rathven	*Buckie.	
167	Seafield	Cullen.	
201	Glenmuick, etc.	*Ballater.	
213	Kintore	Inverurie.	
226	Newhills	.. ..	*Auchmull.
231[1]	East Peterculter	Aberdeen.	
252	Banchory-Ternan	*Banchory.	
253	Benholm	Inverbervie.	
254	Bervie	Inverbervie.	
255	Dunnottar	Stonehaven.	
258[1]	Fetteresso	Do.	
266	Nigg	Aberdeen.	
274	Barry	Carnoustie.	
282[4]	St Andrew (Dundee)	Broughty Ferry.	
307[1]	Mains	Dundee.	
310	Monifieth	Broughty Ferry.	
316	Panbride	Carnoustie.	
362	Kilmadock	*Doune.	
395	Tibbermore	Perth.	
403	Anstruther-Wester	Pittenweem.	
405	Auchterderran	Lochgelly.	
408	Ballingry	Do.	
410	Beath	*Cowdenbeath.	
416	Collessie	*Ladybank & Monkston.	
426	Dysart	Kirkcaldy.	
427	Elie	*Earlsferry, *Elie, Liberty and Williamsburgh.	
429	Ferry-Port-on-Craig	*Tayport.	
431	Forgan	*Newport.	
452	Pittenweem	Anstruther-Wester.	
456	Scoonie	Leven.	
458b	Tulliallan	.. ..	*Kincardine-on-Forth.
459[2]	Buckhaven	Leven.	
475	Campsie	.. ..	*Lennoxtown.
476	Denny	Denny and Dunipace.	Bonnybridge.
478	Dunipace	Denny and Dunipace.	
479	Falkirk	.. ..	Bonnybridge.
485a	Larbert	.. ..	*Stenhousemuir.
485b	Logie	*Bridge of Allan. Stirling.	
488[1]	St Ninians	Stirling.	
489	Slamannan	.. ..	*Binniehill & Southfield.
493	Bonhill	.. ..	*Alexandria.
500	New or East Kilpatrick	*Milngavie.	
501	Old or West Kilpatrick	*Clydebank.	*Duntocher. Clydebank.
503	Row	*Helensburgh.	
520	Kilmalilie	*Fort-William.	
523	Kilmore and Kilbride	*Oban.	
552	Cumbrae	*Millport.	
560	Cathcart	Glasgow.	
562	Eastwood	Glasgow. *Pollokshaws.	*Pollokshaws. *Thornliebank.
575	Renfrew	.. ..	Clydebank.
576[1]	Old Ardrossan	Saltcoats.	
593	Galston	Darvel. Newmilns & Greenholm.	
597	Kilmarnock	.. ..	Hurlford.
603	Loudoun	Darvel. Galston. Newmilns & Greenholm.	
605	Maybole	Ayr.	
606	Monkton and Prestwick	.. ..	Ayr (Suburban).
610a	Old Cumnock	Cumnock and Holmhead.	
611[1]	Riccarton	Kilmarnock.	
615	Stevenston	Saltcoats.	
621	Avondale	.. ..	*Strathaven.
622[1]	Maryhill	Glasgow.	
622[2]	Shettleston	Glasgow.	Tollcross.
624	Blantyre	.. ..	*Stonefield.

The asterisk indicates that the *entire* Burgh or Town is embraced in the Registration District.

LIST of REGISTRATION DISTRICTS—*continued.*

No.	Registration Districts.	Burghs.	Towns.
625 1	Bothwell	.. ..	*Uddingston.
625 2	Holytown	. .. .	Mossend.
625 3	Bellshill	.. ..	Mossend.
626a 1	Cadder	.. ..	Kirkintilloch.
628	Cambusnethan	Wishaw.	*Newmains.
639	Dalziel	*Motherwell. Wishaw.	
646 1	Plantation	Glasgow.	
646 2	Govan	Glasgow. Renfrew.	
646 3	Partick	Glasgow.	
651	New Monkland	*Airdrie.	
652 1	Old Monkland (Western)..	.. ..	Tollcross, *Baillieston.
654	Rutherglen	Glasgow.	
672	Uphall	.. ..	*Broxburn.
676	Cockpen	Bonnyrigg. Lasswade.	
689	Inveresk	*Musselburgh.	
691	Lasswade	Bonnyrigg. *Loanhead. Penicuik.	
717	Prestonkirk	*East Linton.	
722	Tranent	*Cockenzie & Port Seton.	
727	Ayton	.. ..	Eyemouth.
813	Brydekirk	Annan.	
820	Dryfesdale	*Lockerbie.	
855	Anwoth	Gatehouse.	
863	Crossmichael	Castle Douglas.	
866	Girthon	Gatehouse.	
868	Kells	*New Galloway.	
869	Kelton	Castle Douglas.	
876	Minnigaff	.. ..	Newton-Stewart.
880	Terregles	Dumfries.	
882	Troqueer	Dumfries.	
895	Penninghame	*Newton-Stewart.	

The asterisk indicates that the *entire* Burgh or Town is embraced in the Registration District.

METEOROLOGICAL REPORT

FOR THE MONTHS OF

OCTOBER, NOVEMBER, DECEMBER

1900.

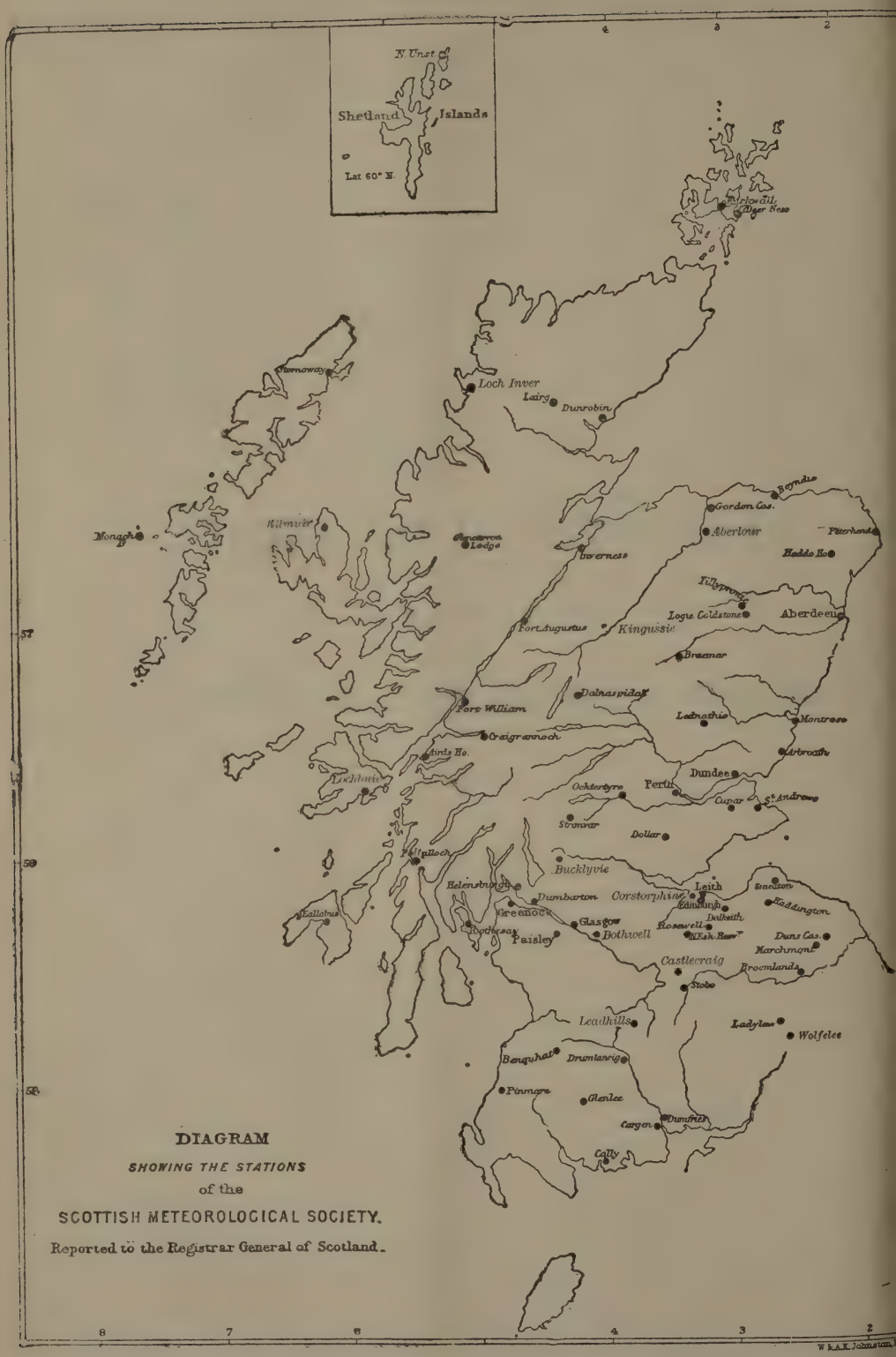
N. Unst
Shetland Islands
Lat 60° N.
Lerwick
Dyer Ness
Stornoway
Loch Inver
Lairg
Dunrobin
Monach
Kilmuir
Ledge
Inverness
Gordon Cas.
Aberlour
Fyvie
Haddo Ho.
Kilbryde
Logie Coldstone
Aberdeen
Fort Augustus
Kingussie
Braemar
Dalnaspidal
Fort William
Lednathie
Montrose
Craigrannoch
Arbroath
Birds Ho.
Dundee
Perth
Ochtertyre
Cupar
St Andrews
Stronvar
Dollar
Kilpatrick
Bucklyvie
Helensburgh
Leith
Dumbarton
Corstorphine
Edinburgh
Dalkeith
Greenock
Glasgow
Rosewell
Eskbank
Bothwell
Paisley
Duns Cas.
Marchmont
Castlecraig
Broomland
Stobo
Leadhills
Ladylaw
Wolfelee
Benquhat
Drumlanrig
Pennore
Glenlee
Cargen
Dumfries
Colly
DIAGRAM
SHOWING THE STATIONS
of the
SCOTTISH METEOROLOGICAL SOCIETY.
Reported to the Registrar General of Scotland.
W. & A.K. Johnston

NOTES ON THE NUMERICAL RETURNS OF SCOTTISH METEOROLOGY FOR THE QUARTER ENDING DECEMBER 31st 1900.

By Dr Buchan, under the Direction of the Council of the Scottish Meteorological Society.

These returns are founded on the observations made, morning and evening, at 65 of the Stations of the Scottish Meteorological Society, and have been prepared from the Observers' separate schedules.

From the individual results for each station, the following collective results have been obtained, assuming them to have been equally well observed, and to represent the whole country :—

COLLECTED RETURNS FOR ALL THE ACCEPTED STATIONS OF THE SCOTTISH METEOROLOGICAL SOCIETY, HAVING A MEAN LATITUDE = 56°·33 N.; MEAN LONGITUDE = 3°·45 W.; AND MEAN ELEVATION = 279 Feet.

1900.	BAROMETER.		SELF-REGISTERING THERMOMETERS.							BLACK BULB IN SUN.		ON GRASS DURING NIGHT	
	At Sea-level and 32°.	Monthly Range.	Highest.	Lowest.	Monthly Range.	Mean of Day.	Mean of Night.	Mean Daily Range.	Mean Temp.	Highest.	Mean.	Lowest.	Mean.
	inch.	inch.	°	°	°	°	°	°	°	°	°	°	°
Oct.	29·804	1·338	66·4	21·4	45·0	52·1	39·0	13·1	45·5	139·2	73·0	16·7	32·3
Nov.	29·696	1·419	64·0	18·0	46·0	46·8	37·2	9·6	42·0	101·6	56·6	17·7	33·4
Dec.	29·620	1·540	59·0	22·5	36·5	47·3	38·1	9·2	42·7	91·1	53·7	20·0	34·7

1900.	HYGROMETER.		DEDUCTIONS.			WINDS.										RAIN.		Cloud 10·0.	Sunshine.
	Dry Bulb.	Wet Bulb.	Dew-point.	Elas. force Vap.	Hum. Sat.=100.	N	NE	E	SE	S	SW	W	NW	Calm or Var.	Force	Days.	Amt. in Inch.		
	°	°	°	inch											lbs.				hours
Oct.	45·1	43·4	41·4	·261	87	3	1	1	1	2	5	9	6	3	1·61	21	5·12	6·6	78
Nov.	41·9	40·5	38·8	·237	90	2	2	5	3	3	4	5	2	4	1·63	20	4·92	7·2	38
Dec.	42·8	41·1	39·0	·238	87	1	1	3	2	4	8	8	2	2	2·94	25	7·01	7·5	27

1900.	UNDERGROUND TEMPERATURE.						Well or Spring.	SEA.				Ozone.	Lightning seen or Thunder heard		Auroras seen.	
								Firths.		Open Coast.						
	3 inches.	12 inches.	18 inches.	22 inches.	36 inches.	48 inches.		Temp	Dens.	Temp	Dens.		No. of Stations.	Mean No. of Days.	No. of Stations.	Mean No. of Days.
	°	°	°	°	°	°	°	°	°	°						
Oct.	45·9	48·1	...	49·2	50·7	51·4	53·5	...	...	50·0	...	2·7	13	1	...	...
Nov.	42·0	43·5	...	44·4	46·4	47·5	54·5	...	..	46·0	...	2·6	3	1	...	...
Dec.	41·4	42·1	...	44·1	44·3	45·0	51·8	...	...	46·0	...	3·4	9	2	1	1

And when these results are compared with the averages of 1856–1900, during the same months, they show the following characteristics and differences :—

OCTOBER 1900—

Mean Barometric Pressure, 29·804 inches; less than the average of 1856–1900 by 0·006 inch.

Monthly Range, 1·338 inch; less by 0·133 inch.

Mean Temperature, 45°·5; less by 1°·0.

Mean Daily Range, 13°·1; greater by 1°·1.

Mean of Black Bulb in Sun, 73°·0; greater by 3°·5.

Do. at Night, 32°·3; less by 2°·9.

Mean Humidity, 87; being the average.

Rain, Number of Days, 21; greater by 4 days.

Rain, Depth in Inches, 5·12; greater by 1·08 inch.

Wind, Pressure on Square Foot, 1·61 lb.; less by 0·34 lb.

Wind, Direction of, E. to W. as 2 to 15, and N. to S. as 7 to 5; in place of E. to W. as 5 to 10, and N. to S. as 5 to 7.

Hours of Sunshine, 78; less by 17 hours.

Mean Amount of Cloud, 6·6; greater by 0·22.

NOVEMBER 1900—

Mean Barometric Pressure, 29·696 inches; less than the average of 1856–1900 by 0·134 inch.

Monthly Range, 1·419 inch; less by 0·125 inch.

Mean Temperature, 42°·0; greater by 1°·1.

Mean Daily Range, 9°·6 ; less by 0°·8.
Mean of Black Bulb in Sun, 56°·6 ; greater by 0°·3.
Do. at Night, 33°·4 ; greater by 2°·3.
Mean Humidity, 90 ; greater by 2·0.
Rain, Number of Days, 20 ; greater by 4 days.
Rain, Depth in Inches, 4·92 ; greater by 1·08 inch.
Wind, Pressure on Square Foot, 1·63 lb. ; less by 0·27 lb.
Wind, Direction of, E. to W. as 8 to 8, and N. to S. as 4 to 7 ; in place of E. to W. as 5 to 10, and N. to S. as 5 to 7.
Hours of Sunshine, 38 ; less by 18 hours.
Mean Amount of Cloud, 7·2 ; greater by 0·7.

DECEMBER 1900—

Mean Barometric Pressure, 29·620 inches ; less than the average of 1856–1900 by 0·162 inch.
Monthly Range, 1·540 inch ; less by 0·046 inch.
Mean Temperature, 42°·7 ; greater by 4°·7.
Mean Daily Range, 9°·2 ; less by 0°·4.
Mean of Black Bulb in Sun, 53°·7 ; greater by 5°·7.
Do. at Night, 34°·7 ; greater by 6°·1.
Mean Humidity, 87 ; less by 0°·8.
Rain, Number of Days, 25 ; greater by 8 days.
Rain, Depth in Inches, 7·01 ; greater by 2·85 inches.
Wind, Pressure on Square Foot, 2·94 lbs. ; greater by 0·91 lb.
Wind, Direction of, E. to W. as 5 to 13, and N. to S. as 3 to 9 ; in place of E. to W. as 5 to 11, and N. to S. as 5 to 8.
Hours of Sunshine, 27 ; less by 18 hours.
Mean Amount of Cloud, 7·5 ; greater by 1·0.

Hence the weather of OCTOBER 1900 was characterised by a mean barometric pressure very nearly the average of the month, with a monthly range much under the average ; a mean temperature a degree under the average ; a mean daily range a degree above the average ; a mean humidity the average ; a very large mean rainfall, larger indeed than any that has occurred in October since 1874, falling on 4 days more than the average, and 7 days' excess of W.N.W. winds, of less than their usual force.

The mean barometric pressure was 29·804 inches, being very slightly less than the average. Pressure was, however, rather unequally distributed, being above the average to west of a line drawn from Dumfries to Stornoway, but under the average over all other districts of the country. The inevitable result of this higher relative pressure in the west, and lower in the east, was the unusual predominance of W.N.W. winds which prevailed 7 days more than the average.

The mean temperature was 45°·5, or one degree under the average, the days being 0°·4 and the nights 1°·5 under the average. Hence the low temperature was mainly occasioned by the greater cold of the nights during these W.N.W. winds. The greatest depression of the temperature occurred at eastern and inland stations to the north of the latitude of the Firth of Tay, being generally about a degree and a half ; but to the south of this only about half a degree, and over considerable portions of these divisions of Scotland temperature exceeded the average about the third of a degree. The absolutely highest temperature was 66°·4 on the 18th at Lairg, and the lowest 21°·4 on the 16th at Kingussie.

The mean rainfall was 5·12 inches, or 27 per cent. above the average. Its distribution over the country was singularly unequal, being above the average except in a few scattered and limited districts in the Hebrides, in Aberdeenshire, and round the shores of the Moray Firth, where it was slightly under the average. The largest falls, exceeding the average by 50 per cent., occurred in Mid and East Lothians and at places in the counties of Fife, Berwick, Ayr, Orkney, and Shetland. Much the largest proportion fell during the first half of the month, the heaviest falls being from the 4th to the 13th, on the 17th and 31st.

Hence the weather of NOVEMBER 1900 was characterised by a very low mean barometric pressure and a rather low monthly range ; a mean temperature about a degree above the average, and a mean daily range nearly a degree under it ; a mean humidity which has not been exceeded since 1864 ; an unusually large mean rainfall, falling on 4 days more than the average ; and 3 days' excess of E.S.E. winds.

The mean barometric pressure was 29·696 inches, or 0·134 inch less than the average. North of the Grampians barometric pressure was relatively much lower than to the south. Thus in the counties of Wigtown and Berwick, pressure was 0·164 inch, and at North Unst only 0·040 inch under the averages. Thus gradients were formed for the south-easterly winds which prevailed.

The mean temperature was 42°·0, or 1°·1 above the average, the days being 0°·7 and the nights 1°·5 above the average, the higher temperature being thus occasioned by the warmer nights. Everywhere over the country the temperature was in excess of the average, the excess being greatest at Eastern Stations, and least in the west and in

inland situations. The absolutely highest temperature was 64°·0 on the 1st at Loanhead, and the lowest 18°·0 on the 19th at Stobo Castle.

The mean rainfall was 4·92 inches, or 28 per cent. above the average. Everywhere south of the Grampians it was above the average, and round the Moray Firth from the Spey northwards, or over those districts open to the south-easterly and easterly winds; the greatest excess, fully 50 per cent. occurring from the Dee to the Tweed. In other districts it was slightly under the average. Little or no rain fell from the 17th to the 21st, but fell nearly every day during the rest of the month. Thunder was nearly altogether absent.

Hence the weather of DECEMBER 1900 was characterised by a very low mean barometric pressure, with a rather low monthly range; by a mean temperature higher than any recorded in December since 1865, with a mean daily range slightly less than the average, a mean humidity a little under the average; a mean rainfall only exceeded since 1856 by the rainfall of December 1876, which was 7·57 inches as against 7·01 inches of 1900. This heavy rainfall fell on 25 days, being 8 days more than the average, and larger than any month during the past forty years; and 4 days' excess of westerly winds, blowing with a force far exceeding the average.

The mean barometric pressure was 29·620 inches, or 0·162 inch less than the average. The depression below the average was very much greater in the north than in the south, being 0·220 inch in Shetland, but only 0·134 inch at the Mull of Galloway. Thus very steep gradients were formed from south to north, occasioning the unusual prevalence of the westerly winds of the unusual strength as stated above.

The mean temperature was 42°·7, or 4°·7 above the average, the days being 4°·5 and the nights 4°·9 above the average. This extraordinary high temperature was generally distributed over all parts of the country, with the exception that the excess was a little greater in inland situations, as happens with this type of weather. The absolutely highest temperature was 59°·0 on the 14th at Perth, and the lowest 22°·5 on the 4th at Lairg. The absence of very low temperature is a marked feature of the meteorology of this month.

The mean rainfall was 7·01 inches, or 69 per cent. above the average. The rainfall was very slightly under the average in the eastern portions of the counties of Aberdeen and Caithness, the greatest deficiency being 24 per cent. at Haddo House and 12 per cent. at Wick. Everywhere else it was above the average, the greatest excesses being, in percentages, 157 at Kingussie, 141 at Stronvar, 130 at North Esk Reservoir and Cromarty, and fully 100 per cent. at Wolfelee, Drumlanrig, Paisley, Roslin, Stirling, Fort Augustus, and Invergarry.

STATIONS AND OBSERVERS' NAMES.	Height of Station above the Sea.	1900. Months.	BAROMETER. Mean at Station corrected, and at 32°.	BAROMETER. Mean reduced to 32°, and Sea-level.	BAROMETER. Monthly Range.	SELF-REGISTERING. In AIR, and protected. Highest in Month.	Lowest in Month.	Monthly Range.	Mean of all the Highest.	Mean of all the Lowest.	Mean. Daily Range.	Mean Temperature.
	feet.		inch.	inch.	inch.	°	°	°	°	°	°	°
NORTH UNST, (Shetland.)	230	Oct.	29·404	29·654	1·506	...	...	...	...	...	...	...
		Nov.	29·452	29·700	1·736	...	...	...	...	...	...	...
Principal Keeper of the Lighthouse.		Dec.	29·200	29·448	1·646	...	...	...	...	...	...	...
DEERNESS, (Orkney.)	172	Oct.	29·514	29·704	1·431	54·8	34·5	20·3	49·3	41·1	8·2	45·2
M. SPENCE, Schoolhouse.		Nov.	29·483	29·673	1·556	53·4	36·0	17·4	46·8	41·1	5·7	44·0
		Dec.	29·314	29·500	1·414	51·0	34·2	16·8	45·8	39·2	6·6	42·5
KIRKWALL, (Orkney.)	30	Oct.	29·687	29·720	1·402	55·0	33·0	22·0	50·5	41·0	9·5	45·8
J. W. CURSITOR, Merchant.		Nov.	29·648	29·681	1·572	55·0	39·9	15·1	48·1	39·9	8·2	44·0
		Dec.	29·469	29·502	1·408	53·0	29·6	23·4	47·1	38·0	9·1	42·6
DUNROBIN, (Sutherland.)	16	Oct.	29·738	29·755	1·270	58·0	32·0	26·0	52·1	39·9	12·2	46·0
D. MELVILLE, Gardener,		Nov.	29·666	29·681	1·506	58·3	30·2	28·1	47·1	37·8	9·3	42·4
Dunrobin Castle.		Dec.	29·538	29·555	1·476	54·5	31·0	23·5	47·0	38·1	8·9	42·6
LAIRG, (Sutherland.)	390	Oct.	29·310	29·748	1·280	66·4	25·5	40·9	53·5	36·1	17·4	44·8
Rev. DONALD MACRAE.		Nov.	29·229	29·668	1·440	59·4	23·0	36·4	47·3	33·6	13·7	40·4
		Dec.	29·102	29·537	1·460	57·5	22·5	35·0	46·9	34·8	12·1	40·8
GLENCARRON, (Ross.)	504	Oct.	29·241	29·794	1·283	58·0	28·0	30·0	49·6	39·0	10·6	44·3
D. D. MUNRO, Gardener.		Nov.	29·137	29·693	1·382	58·6	26·6	32·0	45·6	36·6	9·0	41·1
		Dec.	29·004	29·557	1·604	56·0	27·0	29·0	46·3	37·2	9·1	41·8
STORNOWAY, (Ross, Isle of Lewis.)	56	Oct.	29·694	29·756	1·330	58·3	30·4	27·9	52·2	38·9	13·3	45·6
Keeper of the Lighthouse.		Nov.	29·602	29·664	1·520	56·3	29·0	27·3	48·2	38·1	10·1	43·2
		Dec.	29·466	29·528	1·700	53·0	29·0	24·0	48·0	37·9	10·1	43·0
MONACH, (Hebrides.)	150	Oct.	29·630	29·796	1·209	...	...	...	...	...	...	...
JAMES BLACK, Principal		Nov.	29·464	29·627	1·540	...	...	...	...	...	...	...
Keeper of the Lighthouse.		Dec.	29·230	29·395	1·670	...	...	...	...	...	...	...
KINGUSSIE, (Inverness.)	828	Oct.	28·898	29·798	1·246	57·6	21·4	36·2	50·2	36·2	14·0	43·2
WALTER DE WATTEVILLE, M.D.,		Nov.	28·789	29·689	1·573	60·2	21·3	38·9	44·3	33·9	10·4	39·1
and J. CAMPBELL.		Dec.	28·694	29·598	1·432	52·7	24·8	27·9	43·8	35·1	8·7	39·5
INVERNESS, (Inverness.)	114	Oct.	29·648	29·779	1·262	58·7	31·2	27·5	52·1	41·5	10·6	46·8
THOS. WALLACE, High School.		Nov.	29·562	29·688	1·405	60·0	28·8	31·2	44·7	36·3	8·4	40·5
		Dec.	29·444	29·569	1·484	58·0	30·0	28·0	48·9	37·5	11·4	43·2
FORT AUGUSTUS, (Inverness.)	73	Oct.	29·717	29·798	1·303	60·0	26·5	33·5	51·6	38·3	13·3	45·0
Rev. J. MARTIN WALL,		Nov.	29·604	29·685	1·433	61·4	26·0	35·4	46·9	36·5	10·4	41·7
St Benedict's Priory.		Dec.	29·495	29·576	1·545	56·0	27·4	28·6	46·9	37·7	9·2	42·3
FORT WILLIAM, (Inverness.)	42	Oct.	29·770	29·816	1·414	63·9	27·6	36·3	52·9	39·3	13·6	46·1
R. T. OMOND, F.R.S.E.,		Nov.	29·639	29·685	1·446	58·0	28·1	29·9	47·5	37·9	9·6	42·7
The Observatory.		Dec.	29·546	29·592	1·651	58·1	28·9	29·2	47·8	38·7	9·1	43·3
GORDON CASTLE, (Banff.)	107	Oct.	29·655	29·773	1·268	61·5	29·3	32·2	51·9	39·5	12·4	45·7
C. WEBSTER, Gardener to the Duke		Nov.	29·556	29·674	1·382	63·0	27·8	35·2	48·0	37·0	11·0	42·5
of Richmond and Gordon.		Dec.	29·453	29·561	1·490	58·0	27·0	31·0	47·6	37·2	10·4	42·4
BRAEMAR, (Aberdeen.)	1114	Oct.	28·586	29·791	1·210	58·8	27·3	31·5	48·0	36·7	11·3	42·3
JAMES AITKEN, Banker.		Nov.	28·485	29·697	1·230	56·8	24·8	32·0	43·9	34·4	9·5	39·2
		Dec.	28·383	29·587	1·496	57·4	24·8	32·6	46·6	34·8	11·8	40·7
LOGIE COLDSTONE, (Aberdeen.)	694	Oct.	29·015	29·779	1·285	61·0	28·3	32·7	50·1	38·1	12·0	44·1
Rev. GEORGE DAVIDSON, LL.D.		Nov.	28·933	29·694	1·342	60·3	26·0	34·3	45·0	34·9	10·1	39·9
		Dec.	28·824	29·583	1·398	56·0	25·8	30·2	46·0	35·4	10·6	40·7

THERMOMETERS. Black Bulb, Maximum, in SUN.		Black Bulb, Minimum from radiation during Night.		HYGROMETER.		DEDUCTIONS. Glaisher's Tables. 2d Ed.			WINDS. Number of Days it blew in certain Directions.									Mean Pressure on square foot.	RAIN.	
High-est.	Mean.	Low-est.	Mean.	Dry Bulb.	Wet Bulb.	Dew-point.	Elastic Force of Vapour.	Humidity. Sat. = 100.	N	NE	E	SE	S	SW	W	NW	Calm or Variable.		Number of days it fell.	Amount.
°	°	°	°	°	°	°	inch.											lbs.	days	inch.
...	...	...	...	45·7	44·2	42·4	·273	90	8	2	4	2	2	2	8	3	0	4·84	15	...
...	...	...	...	45·0	44·0	42·8	·275	92	2	3	3	6	4	8	3	1	0	2·88	17	...
...	...	...	...	43·5	43·0	42·5	·272	97	3	1	1	3	5	6	10	2	0	5·43	22	...
...	...	...	...	45·7	44·0	42·0	·268	88	6	1	2	2	2	4	12	2	0	1·88	20	4·77
...	...	...	...	44·5	42·7	40·5	·253	87	3	2	5	6	6	3	4	1	0	2·72	18	3·89
...	...	...	...	42·9	40·8	38·3	·232	85	0	2	2	2	11	5	6	2	1	3·72	23	4·38
...	...	...	...	45·5	43·8	41·8	·266	88	3	0	0	3	3	4	10	4	4	2·16	24	6·02
...	...	...	...	44·0	42·4	40·5	·252	87	2	2	6	5	6	1	1	0	7	1·69	18	4·89
...	...	...	...	42·3	41·0	39·6	·246	91	0	0	2	1	7	8	6	0	7	2·02	28	5·38
...	...	...	...	45·7	43·6	41·2	·260	85	3	3	2	2	0	4	11	6	0	...	16	2·76
...	...	...	...	42·5	40·7	38·5	·234	86	5	4	2	7	2	1	4	5	0	...	16	4·34
...	...	...	...	42·4	40·5	38·3	·231	86	4	2	6	1	1	1	10	6	0	...	22	5·19
...	...	...	...	44·0	42·7	41·1	·259	90	3	1	5	0	0	0	9	4	9	0·12	26	5·07
...	...	...	...	39·3	38·5	37·5	·225	94	1	1	5	1	0	0	6	1	15	0·05	25	4·73
...	...	...	...	40·1	39·0	37·6	·225	91	1	1	5	1	2	3	9	2	7	0·34	27	6·55
...	...	...	...	44·5	42·6	40·3	·251	86	6	0	4	0	0	0	17	2	2	2·56	26	10·37
...	...	...	...	40·7	39·0	36·9	·218	86	10	1	9	0	1	0	9	0	0	2·85	21	5·56
...	...	...	...	42·2	40·3	38·0	·229	86	5	0	5	0	0	0	21	0	0	4·28	29	16·91
...	...	...	...	46·3	44·7	42·9	·276	89	7	0	2	2	1	3	11	5	0	3·06	26	8·44
...	...	...	...	43·7	42·2	40·4	·251	88	4	0	2	4	5	6	6	1	2	3·69	20	4·99
...	...	...	...	44·2	42·8	41·2	·259	89	1	2	1	1	6	13	5	2	0	...	27	11·55
...	...	...	...	49·1	...	...	...	...	5	0	3	3	2	1	12	4	1	5·48	22	3·67
...	...	...	...	45·8	...	...	...	...	4	1	2	6	6	5	5	1	0	6·86	17	3·21
...	...	...	...	46·1	...	...	...	...	1	2	2	2	6	4	11	2	1	11·69	23	8·11
...	...	...	...	43·1	40·9	38·3	·231	82	5	1	0	0	1	16	7	1	0	...	26	3·74
...	...	...	...	38·9	37·7	36·2	·214	91	6	0	0	1	4	14	3	2	0	...	20	2·59
...	...	...	...	39·6	37·8	35·4	·208	85	3	1	0	1	1	21	3	1	0	...	29	6·61
89·2	69·2	25·0	37·2	45·5	43·0	40·1	·248	82	1	2	1	0	0	4	17	3	3	0·47	20	3·36
89·8	60·9	24·2	31·7	41·1	39·6	37·7	·226	88	3	0	3	0	1	8	9	3	3	0·22	15	3·34
60·2	52·1	24·5	33·9	42·8	41·3	39·2	·243	88	0	1	4	0	1	18	4	2	1	0·60	21	4·89
...	...	...	...	44·3	43·0	41·5	·261	90	3	1	0	1	12	6	2	1	5	1·10	26	4·59
...	...	...	...	41·5	40·2	38·6	·234	90	4	3	1	2	5	3	3	1	8	3·64	23	4·28
...	...	...	...	42·7	41·3	39·7	·244	88	2	4	0	0	16	4	2	1	2	2·24	30	11·81
139·2	83·5	...	...	45·5	43·5	41·2	·259	86	0	1	2	3	2	6	2	1	14	0·31	24	8·80
77·1	61·2	...	...	42·2	40·4	38·2	·231	87	2	2	2	3	1	3	2	0	15	0·11	20	4·37
75·0	56·7	21·9	37·6	43·6	41·4	38·8	·236	83	2	1	0	3	6	8	3	1	7	0·38	31	20·85
...	...	...	...	45·6	43·5	41·1	·259	85	1	1	0	5	2	15	2	5	0	...	27	3·10
...	...	...	...	42·4	40·4	38·0	·289	85	1	3	1	7	1	14	1	2	0	...	18	2·98
...	...	...	...	43·0	40·2	36·8	·219	79	0	1	1	11	6	10	1	1	0	...	22	3·21
105·2	84·5	16·7	31·4	42·3	40·2	37·7	·226	84	1	4	0	0	2	19	1	4	0	0·62	23	3·41
91·2	65·4	24·8	30·3	38·7	37·3	35·5	·208	88	1	4	8	0	3	11	2	1	0	0·18	21	3·34
71·2	57·3	20·0	31·5	39·6	37·9	35·7	·210	86	1	2	4	1	2	19	1	1	0	0·24	27	5·31
116·0	74·7	25·0	34·1	43·6	41·2	38·3	·232	82	0	1	0	1	1	1	8	9	10	0·49	21	2·98
83·7	56·2	22·0	32·0	39·5	38·2	36·5	·216	90	1	1	0	4	0	3	2	3	16	0·13	20	3·23
65·8	51·9	22·0	32·0	40·8	38·7	36·0	·212	84	0	1	1	2	2	5	8	1	11	0·38	20	2·87

STATIONS AND OBSERVERS' NAMES.	Height of Station above the Sea.	1900. Months.	BAROMETER. Mean at Station corrected, and at 32°.	BAROMETER. Mean reduced to 32°, and Sea-level.	BAROMETER. Monthly Range.	SELF-REGISTERING In AIR, and protected. Highest in Month.	Lowest in Month.	Monthly Range.	Mean of all the Highest.	Mean of all the Lowest.	Mean Daily Range.	Mean Temperature.
	feet.		inch.	inch.	inch.	°	°	°	°	°	°	°
LOANHEAD, (Aberdeen.) ALEX. FARQUHARSON.	747	Oct.	28·956	29·770	1·263	61·3	27·9	33·4	51·4	37·0	14·4	44·2
		Nov.	28·879	29·694	1·376	64·0	25·0	39·0	45·7	35·8	9·9	40·7
		Dec.	28·769	29·585	1·443	58·0	25·8	32·2	46·5	35·6	10·9	41·0
TILLYPRONIE, (Aberdeen.) ROBERT LITTLEJOHN, Gardener to Sir John F. Clark, Bart.	1120	Oct.	28·550	29·772	1·240	60·7	29·3	31·4	49·5	36·3	13·2	42·9
		Nov.	28·465	29·683	1·288	61·2	27·0	34·2	44·0	35·1	8·9	39·5
		Dec.	28·362	29·580	1·398	56·2	27·0	29·2	44·5	34·1	10·4	39·3
ABERDEEN, (Aberdeen.) PETER HARPER, Superintendent, Duthie Park.	44	Oct.	29·728	29·777	1·304	58·8	29·4	29·4	51·2	39·3	10·9	45·3
		Nov.	29·654	29·703	1·345	54·0	26·5	27·5	47·0	38·1	8·9	42·6
		Dec.	29·555	29·604	1·503	55·0	27·5	27·5	47·3	37·1	10·2	42·2
HADDO HOUSE, (Aberdeen.) JOHN FORREST, Gardener to the Earl of Aberdeen.	180	Oct.	29·562	29·762	1·274	57·0	27·0	30·0	50·2	36·9	13·3	43·6
		Nov.	29·498	29·697	1·310	57·0	24·0	33·0	45·8	36·0	9·8	40·9
		Dec.	29·386	29·585	1·478	55·0	27·0	28·0	45·5	35·2	10·3	40·4
PETERHEAD, (Aberdeen.) Dr SINCLAIR, H.M. Prison.	100	Oct.	29·645	29·756	1·318	58·4	34·0	24·4	51·7	41·7	10·0	46·7
		Nov.	29·587	29·697	1·364	57·0	33·0	24·0	48·6	41·8	6·8	45·2
		Dec.	29·485	29·596	1·514	55·0	34·0	21·0	47·9	39·2	8·7	43·5
MONTROSE (Royal Asylum), (Forfar.) Dr JOHN G. HAVELOCK.	200	Oct.	29·567	29·787	1·314	60·6	30·0	30·6	51·1	39·1	12·0	45·1
		Nov.	29·485	29·707	1·374	51·6	28·3	23·3	47·0	38·2	8·8	42·6
		Dec.	29·400	29·620	1·536	54·0	29·0	25·0	46·3	37·8	8·5	42·1
ARBROATH, (Forfar.) JAMES CAMPBELL, "For the Natural History Assoc. of Arbroath."	68	Oct.	29·722	29·796	1·382	64·0	31·0	33·0	53·3	39·3	14·0	46·3
		Nov.	29·628	29·702	1·388	58·0	30·0	28·0	47·5	38·3	9·2	42·9
		Dec.	29·552	29·626	1·458	54·0	32·0	22·0	47·6	39·2	8·4	43·4
DUNDEE, (Forfar.) (Eastern Necropolis), JOHN CARNOCHAN, Curator.	164	Oct.	29·625	29·807	1·325	60·8	28·1	32·7	51·5	39·3	12·2	45·4
		Nov.	29·522	29·704	1·307	56·2	26·4	29·8	46·0	37·8	8·2	41·9
		Dec.	29·445	29·626	1·496	55·1	30·2	24·9	46·9	38·9	12·0	42·9
DUNDEE (Harbour), (Forfar.) GEORGE C. BUCHANAN, C.E., Harbour Trust.	20	Oct.	29·774	29·793	1·376	61·2	29·5	31·7	54·6	37·9	16·7	46·2
		Nov.	29·665	29·684	1·398	54·0	30·5	23·5	46·7	38·8	7·9	42·7
		Dec.	29·587	29·606	1·500	56·0	32·5	23·5	48·2	39·4	8·8	43·8
LEDNATHIE, (Forfar.) WILLIAM MORRISON, Gardener to Patrick Stormonth Darling.	720	Oct.	28·996	29·784	1·346	61·8	22·2	39·6	51·1	34·7	16·4	42·9
		Nov.	28·911	29·701	1·392	55·0	18·6	36·4	44·7	33·8	10·9	39·3
		Dec.	28·823	29·613	1·404	53·0	23·8	29·2	45·1	33·5	11·6	39·3
PERTH (Perth.) JOHN LESLIE, Gardener to Henry Coats.	105	Oct.	29·687	29·804	1·322	61·5	24·0	37·5	52·1	36·9	15·2	44·5
		Nov.	29·588	29·705	1·396	56·0	22·0	34·0	45·9	35·7	10·2	40·8
		Dec.	29·502	29·618	1·536	59·0	28·0	31·0	48·2	37·6	10·6	42·9
STRONVAR, (Perth.) JAMES DICKSON, Gardener to James Carnegie.	422	Oct.	29·340	29·804	1·310	58·0	24·0	34·0	51·2	36·8	14·4	44·0
		Nov.	29·228	29·694	1·400	54·0	20·0	34·0	45·0	34·9	10·1	40·0
		Dec.	29·144	29·607	1·460	55·0	26·0	29·0	46·1	38·0	8·1	42·0
OCHTERTYRE, (Perth.) GEORGE CROUCHER, Gardener to Sir Patrick Keith Murray, Bart.	333	Oct.	29·440	29·805	1·364	62·0	25·0	37·0	54·2	37·9	16·3	46·0
		Nov.	29·328	29·694	1·422	54·0	24·0	30·0	46·3	36·0	10·3	41·1
		Dec.	29·243	29·607	1·538	55·0	29·0	26·0	46·8	37·9	8·9	42·4
CUPAR, (Fife.) Dr TURNBULL, Fife and Kinross District Asylum.	210	Oct.	29·582	29·813	1·326	62·0	30·0	32·0	54·5	39·5	15·0	47·0
		Nov.	29·470	29·702	1·398	60·0	24·0	36·0	47·7	36·2	11·5	42·0
		Dec.	29·394	29·626	1·504	56·0	30·0	26·0	46·9	37·8	9·1	42·4
DOLLAR, (Clackmannan.) A. BLACKWOOD, Gardener, Dollar Institution.	178	Oct.	29·612	29·808	1·312	58·0	29·0	29·0	53·2	39·1	14·1	46·2
		Nov.	29·509	29·706	1·398	55·0	25·0	35·0	45·8	38·5	7·3	42·2
		Dec.	29·443	29·638	1·522	54·0	34·0	20·0	46·5	39·3	7·2	42·9

THERMOMETERS.				HYGROMETER.		DEDUCTIONS. Glaisher's Tables. 2d Ed.			WINDS.										RAIN.	
Black Bulb, Maximum, in SUN.		Black Bulb, Minimum from radiation during Night.							Number of Days it blew in certain Directions.									Mean Pressure on square foot.	Number of days it fell.	Amount.
Highest.	Mean.	Lowest.	Mean.	Dry Bulb.	Wet Bulb.	Dew-point.	Elastic Force of Vapour.	Humidity. Sat. = 100.	N	NE	E	SE	S	SW	W	NW	Calm or Variable.			
°	°	°	°	°	°	°	inch.											lbs.	days	inch.
...	...	...	...	44·0	42·3	40·3	·250	86	0	1	1	2	0	1	13	4	9	0·34	22	2·78
...	...	...	...	40·7	39·9	39·0	·237	93	1	0	4	1	0	1	7	1	15	3·18	21	3·18
..	...	...	...	41·4	39·6	37·3	·224	87	0	1	4	1	0	7	10	1	7	0·42	21	2·71
109·7	83·3	27·5	33·9	41·4	39·7	37·5	·226	88	4	0	0	3	1	3	6	14	0	3·16	16	3·09
101·6	60·4	22·1	32·9	38·3	37·9	36·8	·219	93	3	7	1	5	4	3	2	5	0	0·88	24	3·77
73·6	54·9	24·5	32·5	38·8	37·2	35·1	·205	87	1	2	0	8	2	7	4	7	0	3·22	24	3·45
...	...	...	...	44·7	43·0	41·0	·257	87	3	0	1	1	3	8	11	4	0	1·44	20	3·40
...	...	...	...	41·9	40·5	38·8	·237	90	1	3	2	9	2	8	3	2	0	1·51	20	4·74
...	...	...	...	42·3	40·4	38·1	·230	86	0	0	3	2	1	19	4	2	0	3·38	19	3·15
70·0	56·1	25·0	34 2	43·6	42·5	41·2	·259	91	2	2	1	3	3	6	5	9	0	...	23	4·34
58·0	46·8	21·0	33·7	40·6	39·8	38·8	·233	93	0	4	2	7	6	6	3	2	0	...	20	3·96
64·0	46·3	24·0	31·9	40·2	39·2	38·0	·228	92	0	1	1	6	5	9	4	5	0	...	20	2·69
...	...	...	...	46·9	44·1	40·9	·256	81	2	0	2	1	3	3	16	4	0	3·02	22	3·11
...	...	...	...	45·6	43·0	40·0	·248	81	2	1	4	1	12	3	6	0	1	4·00	18	2·56
...	...	...	...	44·1	41·4	38·2	·231	79	1	0	4	1	6	5	13	1	0	5·33	13	1·52
...	...	...	...	44·8	42·7	40·2	·250	85	5	0	0	3	3	3	11	6	0	3·34	16	3·24
...	...	...	...	41·8	41·0	40·0	·246	94	3	2	4	4	9	2	5	1	0	2·37	20	4·35
.	...	...	...	42·4	41·1	39·5	·243	90	2	1	3	3	8	9	3	2	0	4·71	17	3·48
75·0	61·8	28·0	36·9	46·0	44·1	41·9	·267	87	5	1	1	3	0	5	12	4	0	1·12	19	2·59
66·0	51·3	25·0	36·0	43·2	41·8	40·4	·249	89	4	2	5	4	0	5	7	3	0	1·14	21	3·03
59·0	49·9	28·0	36·8	43·6	42·1	40·3	·250	88	2	0	4	2	4	11	7	1	0	2·68	22	3·02
...	...	...	...	45·4	44·0	42·4	·271	90	0	4	0	4	0	9	8	6	0	0·90	20	3·69
...	...	...	...	42·1	41·0	39·7	·244	91	1	5	6	6	0	3	7	2	0	1·21	21	4·60
...	...	...	...	43·1	41·6	39·8	·246	88	1	2	1	5	0	12	8	2	0	3·76	24	3·70
...	...	...	...	47·1	44·6	41·8	·265	82	0	4	2	1	1	7	12	2	2	0·72	20	3·04
...	...	...	...	43·7	42·1	40·2	·247	87	1	2	9	1	1	2	9	0	5	0·60	24	5·27
...	...	...	...	44·7	43·8	42·8	·275	93	0	0	4	3	1	8	14	0	1	2·25	22	3·57
...	...	...	...	43·1	40·9	38·3	·231	82	3	1	2	1	0	3	9	12	0	2·25	18	4·39
...	...	...	...	39·7	38·5	37·0	·220	90	4	2	3	7	1	2	4	4	3	1·44	23	5·47
...	...	...	...	40·6	39·0	37·0	·219	87	1	1	5	1	2	6	9	6	0	4·49	28	6·59
...	...	...	...	43·9	42·5	40·8	·256	89	3	2	5	1	1	1	14	3	1	0·67	11	3·28
...	...	...	...	40·4	39·5	38·4	·233	93	1	2	8	4	3	3	2	0	7	0·36	15	4·81
...	...	...	...	42·8	41·3	39·5	·243	88	0	0	5	3	2	6	11	3	1	2·47	22	3·93
...	...	...	...	43·2	41·7	39·9	·247	89	10	2	0	2	0	4	7	6	0	4·18	21	8·09
...	...	...	...	39·7	38·7	37·4	·224	92	2	3	4	6	3	10	1	1	0	2·75	25	6·59
...	...	...	...	41·7	40·1	38·1	·230	88	2	1	4	2	0	11	8	3	0	6·45	31	19·44
118·0	97·2	19·0	32·2	44·9	42·8	40·4	·251	85	2	1	4	1	0	4	12	3	4	0·46	19	4·53
100·0	61·4	20·0	31·7	40·4	39·2	37·7	·226	90	1	0	8	2	1	6	8	1	3	0·28	26	5·70
89·0	60·0	23·0	32·9	42·1	40·4	38·3	·232	87	0	0	6	0	0	10	12	0	3	1·76	30	7·23
...	...	...	...	47·3	44·7	41·8	·265	82	1	0	0	0	1	3	21	3	2	1·80	18	3·95
...	...	...	...	42·2	39·6	36·4	·216	81	5	3	5	1	2	1	6	1	6	1·17	20	5·20
...	...	...	...	42·0	39·5	36·4	·216	82	2	0	7	0	5	2	12	2	1	2·86	19	2·90
...	...	...	...	44·8	43·8	42·7	·273	92	1	2	3	0	1	3	3	1	17	0·12	17	4·50
...	...	...	...	42·1	41·5	40·8	·255	95	0	1	8	2	0	0	3	0	16	0·20	22	5·77
...	...	...	...	43·1	42·4	41·0	·263	94	1	0	6	1	0	11	3	0	9	0·81	29	5·99

STATIONS AND OBSERVERS' NAMES.	Height of Station above the Sea.	1900. Months.	BAROMETER. Mean at Station corrected, and at 32°.	BAROMETER. Mean reduced to 32°, and Sea-level.	BAROMETER. Monthly Range.	SELF-REGISTERING. In AIR, and protected. Highest in Month.	Lowest in Month.	Monthly Range.	Mean of all the Highest.	Mean of all the Lowest.	Mean Daily Range.	Mean Temperature.
	feet.		inch.	inch.	inch.	°	°	°	°	°	°	°
BUCKLYVIE, (Stirling). Rev. JOHN A. MACDONALD.	125	Oct.	29·668	29·794	1·420	59·5	23·5	36·0	52·3	38·2	14·1	45·3
		Nov.	29·564	29·691	1·380	55·0	21·0	34·0	45·1	36·2	8·9	40·7
		Dec.	29·515	29·642	1·510	56·0	28·5	27·5	47·3	38·4	8·9	42·9
HELENSBURGH, (Dumbarton.) J. R. WILSON, Waterworks.	18	Oct.	...	...	...	61·8	30·5	31·3	53·4	39·5	13·9	46·5
		Nov.	...	.	...	59·0	38·0	21·0	48·8	38·0	10·8	43·4
		Dec.	...	...	...	55·2	31·8	23·4	49·3	38·8	11·0	43·8
DUMBARTON, (Dumbarton.) WILLIAM DENNY AND BROTHERS.	27	Oct.	29·794	29·824	1·304	60·0	29·2	30·8	53·6	40·7	12·9	47·2
		Nov.	29·675	29·705	1·424	61·5	25·5	36·0	48·2	38·7	9·5	43·5
		Dec.	29·633	29·663	1·607	55·4	32·5	22·9	48·5	41·3	7·2	44·9
LOCHBUIE, (Argyll.) WILLIAM S. MACKIE, Gardener to the Maclaine of Lochbuie.	20	Oct.	29·792	29·814	1·278	61·2	33·2	28·0	52·7	41·7	11·0	47·2
		Nov.	29·653	29·675	1·402	58·0	31·0	27·0	48·9	40·0	8·9	44·5
		Dec.	29·564	29·586	1·502	56·0	31·2	24·8	49·0	38·8	10·2	43·9
AIRDS, (Argyll.) Colonel MACFIE, C.B., and ALEXANDER M'LACHLAN.	15	Oct.	29·797	29·814	1·298	61·0	34·0	27·0	52·5	42·0	10·5	47·3
		Nov.	29·661	29·678	1·431	56·0	30·0	26·0	48·7	40·5	8·2	44·6
		Dec.	29·582	29·599	1·540	56·0	35·0	21·0	49·7	39·0	10·7	44·4
POLTALLOCH, (Lochgilphead, Argyll.) D. S. MELVILLE, Gardener to Lord Malcolm of Poltalloch.	135	Oct.	29·678	29·826	1·340	61·0	29·0	32·0	53·6	40·6	13·0	47·4
		Nov.	29·526	29·674	1·450	60·0	27·0	33·0	48·7	38·0	10·7	43·4
		Dec.	29·471	29·618	1·578	57·0	30·0	27·0	48·6	40·1	8·5	44·3
ROTHESAY, (Isle of Bute.) JAMES KAY, Barone Cottage.	116	Oct.	29·709	29·886	1·334	58·0	33·0	25·0	53·1	39·9	13·2	46·5
		Nov.	29·558	29·684	1·450	58·2	29·0	29·2	48·0	38·6	9·4	43·3
		Dec.	29·518	29·644	1·624	56·5	33·5	23·0	48·0	40·1	7·9	44·0
GREENOCK, (Renfrew.) DANIEL MACALISTER, C.E., Waterworks.	233	Oct.	29·594	29·846	1·288	60·9	33·2	27·7	51·9	41·3	10·6	46·6
		Nov.	29·463	29·714	1·407	59·9	29·2	30·7	47·5	38·8	8·7	43·1
		Dec.	29·414	29·665	1·451	54·9	32·2	22·7	47·9	40·0	7·9	44·0
PAISLEY, (Renfrew.) DONALD MACLEAN, The Coats Observatory.	107	Oct.	29·707	29·826	1·354	61·2	28·5	32·7	54·0	40·8	13·2	47·4
		Nov.	29·595	29·713	1·445	61·0	26·0	35·0	47·7	39·7	8·0	43·7
		Dec.	29·544	29·662	1·669	56·3	34·2	22·1	47·9	41·3	6·6	44·6
PINMORE, (Ayr.) ANDREW WALKER, Gardener to Hugh Hamilton of Pinmore.	190	Oct.	29·645	29·855	1·373	61·0	28·0	33·0	54·1	40·5	13·6	47·3
		Nov.	29·493	29·703	1·480	57·5	22·0	35·5	49·1	37·1	12·0	43·1
		Dec.	29·472	29·680	1·624	58·0	30·5	27·5	50·0	39·1	10·9	44·5
BENQUHAT, (Ayr.) ALEXANDER GILLESPIE, C.E.	1068	Oct.	28·698	29·856	1·389	56·6	29·0	27·6	49·3	36·4	12·9	42·9
		Nov.	28·543	29·709	1·460	55·0	25·0	30·0	45·6	34·7	10·9	40·2
		Dec.	28·525	29·685	1·550	55·0	30·0	25·0	45·9	35·4	10·5	40·6
GLASGOW (Belvidere Hosp.), (Lanark.) D. CAMPBELL, M.D.	54	Oct.	29·778	29·838	1·334	62·9	28·2	34·7	54·0	40·7	13·3	47·4
		Nov.	29·651	29·711	1·462	63·0	24·6	38·4	48·5	37·7	10·8	43·1
		Dec.	29·596	29·656	1·604	57·0	33·0	24·0	49·0	40·6	8·4	44·8
GLASGOW (Observatory), (Lanark.) Professor BECKER, F.R.S.E.	184	Oct.	29·623	29·826	1·360	60·2	31·3	28·9	51·2	41·5	9·7	46·4
		Nov.	29·489	29·692	1·439	57·4	27·3	30·1	46·5	40·0	6·5	43·2
		Dec.	29·439	29·641	1·615	55·1	33·9	21·2	47·3	41·1	6·2	44·2
BOTHWELL, (Lanark.) JOHN T. WILSON, M.D.	...	Oct.	...	...	...	62·0	27·4	34·6	53·2	39·3	13·9	46·3
		Nov.	...	...	...	62·4	24·6	37·8	47·5	37·4	10·1	42·4
		Dec.	...	...	...	56·4	32·0	24·4	48·4	40·2	8·2	44·3
LEADHILLS, (Lanark.) JAMES M'FARLANE.	...	Oct.	...	...	...	55·8	27·1	28·7	48·0	36·7	11·3	42·4
		Nov.	...	...	...	55·1	25·0	30·1	42·6	34·1	8·5	38·4
		Dec.	...	...	...	50·5	27·0	23·5	43·2	35·4	5·8	38·3

THERMOMETERS. Black Bulb, Maximum, in SUN.		THERMOMETERS. Black Bulb, Minimum from radiation during Night.		HYGROMETER.		DEDUCTIONS. Glaisher's Tables. 2d Ed.			WINDS. Number of Days it blew in certain Directions.									WINDS. Mean Pressure on square foot.	RAIN.	
High-est.	Mean.	Low-est.	Mean.	Dry Bulb.	Wet Bulb.	Dew-point.	Elastic Force of Vapour.	Humidity. Sat. = 100.	N	NE	E	SE	S	SW	W	NW	Calm or Variable.		Number of days it fell.	Amount.
°	°	°	°	°	°	°	inch.											lbs.	days	inch.
...	...	...	...	45·2	43·6	41·8	·264	88	1	1	3	1	1	5	8	9	2	1·34	23	6·78
...	...	...	...	41·0	40·2	39·2	·239	94	0	2	5	5	1	6	5	2	4	0·61	26	7·52
...	...	...	...	43·0	41·4	39·5	·242	87	0	1	1	5	1	10	9	3	1	3·96	30	9·35
...	...	...	...	46·9	45·6	44·2	·290	91	10	0	2	0	5	0	14	0	0	...	21	7·04
...	...	...	...	43·7	42·7	41·5	·262	92	9	2	5	0	9	0	5	0	0	...	21	5·76
...	...	...	...	43·5	42·4	41·1	·258	91	5	0	7	0	6	0	13	0	0	...	28	8·31
...	...	...	...	46·8	44·4	41·7	·264	83	6	0	1	1	1	3	7	0	12	0·36	22	6·79
...	...	...	...	43·2	41·5	39·5	·243	87	0	0	8	4	3	1	2	2	10	0·32	21	6·57
...	...	...	...	44·9	42·5	39·7	·245	83	1	1	3	0	7	5	8	0	6	1·59	29	9·21
...	...	...	...	47·2	44·4	41·3	·260	80	8	2	4	1	1	5	8	2	0	1·96	19	7·53
...	...	...	...	44·8	42·8	40·5	·252	85	3	3	10	4	3	2	2	3	0	5·76	15	8·50
...	...	...	...	44·4	42·7	40·7	·255	88	4	0	4	2	0	7	9	5	0	2·10	27	15·17
...	...	...	...	47·4	44·6	41·5	·262	81	3	1	5	3	4	4	9	2	0	3·80	18	7·35
...	...	...	...	44·6	43·2	41·5	·263	90	3	0	8	7	6	1	5	0	0	4·32	13	4·79
...	...	...	...	45·3	42·6	39·5	·243	80	3	0	5	2	6	6	8	1	0	6·88	24	8·85
84·0	62·5	20·0	33·7	46·1	44·4	42·5	·273	88	5	1	0	1	2	1	8	5	8	0·17	25	5·66
64·0	49·8	18·0	31·6	42·4	41·1	39·5	·243	90	2	3	1	1	2	5	1	4	11	1·66	16	6·11
52·0	46·2	23·0	33·7	43·6	42·2	40·5	·252	89	1	1	1	0	4	10	6	1	7	2·99	27	9·08
...	...	...	...	45·5	44·2	42·6	·275	91	2	1	2	1	1	4	9	5	6	0·65	24	6·60
...	...	...	...	42·2	41·1	39·8	·245	91	1	3	5	4	2	1	5	2	7	0·59	21	5·61
...	...	...	...	43·7	42·5	41·1	·258	90	1	2	3	1	6	8	5	2	3	1·44	29	7·52
...	...	...	...	46·6	44·2	41·4	·262	83	0	2	1	2	0	7	9	9	1	3·76	23	8·32
...	...	...	...	43·2	40·9	38·2	·230	82	0	2	1	10	0	8	7	2	0	3·35	21	7·60
...	...	...	...	45·2	42·3	39·0	·237	79	0	0	0	9	0	8	14	0	0	5·76	28	11·60
72·0	61·1	23·0	36·9	46·8	44·8	42·6	·273	86	2	1	1	0	6	4	15	0	2	0·79	21	6·16
71·2	51·0	19·8	35·4	43·3	41·7	39·8	·246	88	3	3	6	1	5	2	7	1	2	0·83	24	5·51
56·1	49·0	28·8	37·1	44·6	42·7	40·4	·252	86	4	1	3	1	14	2	5	1	0	2·69	28	9·39
...	...	...	...	45·9	44·6	43·1	·280	92	3	0	1	1	0	5	5	7	9	1·00	23	8·37
...	...	...	...	41·5	40·3	38·6	·237	90	3	2	1	3	1	3	1	5	11	0·81	18	5·16
...	...	...	...	44·1	43·1	41·9	·266	92	1	1	3	1	1	7	6	4	7	1·41	25	8·07
...	...	...	...	43·3	42·6	41·7	·265	95	5	1	2	0	7	1	14	1	0	1·30	23	6·90
...	...	...	...	39·6	38·9	38·0	·229	94	3	2	7	2	7	1	4	4	0	1·49	19	5·31
...	...	...	...	39·8	39·1	38·2	·230	95	1	0	3	1	16	4	5	1	0	1·66	24	5·54
...	...	...	...	47·5	45·1	42·4	·271	83	1	1	1	0	0	0	0	10	18	0·18	19	4·84
...	...	...	...	43·6	41·9	39·8	·247	87	1	1	5	2	0	0	0	4	17	0·14	19	5·68
...	...	...	...	45·3	43·1	40·6	·252	84	1	1	4	2	1	3	7	3	9	1·93	28	7·07
101·7	73·5	22·4	33·2	45·8	44·0	41·9	·267	87	0	2	4	0	0	8	10	4	3	0·42	21	5·73
84·2	54·6	17·7	32·8	42·8	41·3	39·5	·242	88	1	3	8	2	2	5	5	1	3	0·42	20	5·54
60·5	48·7	25·0	35·5	43·9	42·2	40·1	·249	86	2	1	5	1	2	13	6	1	0	1·10	28	7·45
...	...	...	...	45·6	43·9	41·9	·268	87	...	...	...	...	...	...	...	...	...	...	20	5·23
...	...	...	...	41·7	40·5	39·1	·239	91	...	...	...	...	...	...	...	...	...	...	19	6·09
...	...	...	...	44·0	42·2	40·0	·248	86	...	...	...	...	...	...	...	...	...	...	28	7·51
...	...	...	...	41·7	40·6	39·3	·241	92	...	...	...	...	...	...	...	...	...	...	22	6·48
...	...	...	...	38·3	37·4	36·2	·213	93	...	...	...	...	...	...	...	...	...	...	25	8·16
...	...	...	...	39·0	38·1	36·9	·220	93	...	...	...	...	...	...	...	...	...	...	31	9·90

STATIONS AND OBSERVERS' NAMES.	Height of Station above the Sea.	1900. Months.	BAROMETER. Mean at Station corrected, and at 32°.	BAROMETER. Mean reduced to 32°, and Sea-level.	BAROMETER. Monthly Range.	SELF-REGISTERING In AIR, and protected. Highest in Month.	Lowest in Month.	Monthly Range.	Mean of all the Highest.	Mean of all the Lowest.	Mean Daily Range.	Mean Temperature.
	feet.		inch.	inch.	inch.	°	°	°	°	°	°	°
ROSEWELL, (Edinburgh.) R. B. MITCHELL, M.D.	690	Oct.	29·081	29·835	1·350	61·0	29·0	32·0	51·1	38·3	12·8	44·7
		Nov.	28·969	29·723	1·382	61·0	28·0	33·0	46·5	36·0	10·5	41·2
		Dec.	28·906	29·658	1·541	56·0	29·0	27·0	46·4	37·4	9·0	41·9
EDINBURGH, Royal Observatory, (Edinburgh.) Professor COPELAND, F.R.S.E.	441	Oct.	29·343	29·825	1·364	...	33·3	...	...	40·9	...	...
		Nov.	29·223	29·707	1·408	57·7	30·4	27·3	46·1	38·7	7·4	42·4
		Dec.	29·162	29·643	1·522	56·6	32·0	24·6	47·9	39·7	8·2	43·8
CORSTORPHINE (Edinburgh.) T. N. JOHNSTON, M.B.	165	Oct.	29·641	29·823	1·386	64·4	25·4	39·0	53·0	39·1	13·9	46·0
		Nov.	29·528	29·712	1·408	58·5	24·5	34·0	47·2	37·6	9·6	42·4
		Dec.	29·444	29·627	1·544	57·1	27·3	29·8	48·5	37·9	10·6	43·2
LEITH, (Edinburgh.) JAMES BOLAM, Navigation School, and GEORGE REDPATH.	69	Oct.	29·735	29·811	1·367	64·7	33·0	31·7	52·7	42·7	10·0	47·7
		Nov.	29·620	29·697	1·440	56·9	31·1	25·8	46·9	40·6	6·3	43·7
		Dec.	29·563	29·639	1·552	57·9	34·1	23·8	49·1	41·9	7·2	45·5
DALKEITH, (Edinburgh.) J. WHYTOCK, Gardener to the Duke of Buccleuch.	190	Oct.	29·628	29·836	1·380	64·0	29·0	35·0	52·0	40·7	11·3	46·4
		Nov.	29·505	29·715	1·400	58·0	28·0	30·0	47·1	37·4	9·7	42·3
		Dec.	...	...	...	58·0	32·0	26·0	48·9	39·7	9·2	44·3
SMEATON, (Haddington.) JOHN BLACK, Gardener to Sir Archibald Buchan Hepburn, Bart.	100	Oct.	29·695	29·806	1·420	65·0	27·0	38·0	52·4	38·8	13·6	45·6
		Nov.	29·587	29·698	1·380	57·5	26·0	31·5	47·5	37·2	10·3	42·3
		Dec.	29·527	29·637	1·580	57·0	30·0	27·0	48·9	38·9	10·0	43·9
MARCHMONT, (Berwick.) JOHN A. WOOD, Gardener.	500	Oct.	29·269	29·820	1·400	59·0	26·0	33·0	51·7	38·0	13·7	44·9
		Nov.	29·133	29·689	1·430	59·0	28·0	31·0	46·5	36·2	10·3	41·3
		Dec.	29·122	29·672	1·590	58·0	28·0	30·0	47·1	36·9	10·2	42·0
DUNS CASTLE, (Berwick.) ROBERT AIKMAN, Gardener to R. Mordaunt Hay.	500	Oct.	29·264	29·815	1·396	65·4	28·4	37·0	53·3	38·7	14·6	46·0
		Nov.	29·132	29·688	1·394	61·4	28·4	33·0	47·6	37·3	10·3	42·4
		Dec.	29·108	29·658	1·600	55·0	28·0	27·0	46·7	36·7	10·0	41·7
NORTH ESK (Peebles.) RESERVOIR, WILLIAM TOD.	1150	Oct.	28·600	29·845	1·370	59·0	23·0	36·0	49·5	35·2	14·3	42·4
		Nov.	28·482	29·728	1·410	59·0	23·0	36·0	44·4	33·7	10·7	39·0
		Dec.	28·414	29·664	1·590	52·0	27·5	24·5	44·8	35·2	9·6	40·0
CASTLE CRAIG, (Peebles.) JAMES MACGREGOR, Gardener to Sir T. D. G. Carmichael, Bart.	830	Oct.	28·950	29·852	1·364	60·0	24·0	36·0	50·5	38·9	11·6	44·7
		Nov.	28·820	29·725	1·401	60·0	21·5	38·5	45·6	35·5	10·1	40·5
		Dec.	28·782	29·687	1·572	55·0	29·5	25·5	46·2	36·4	9·8	41·3
STOBO CASTLE, (Peebles.) WILLIAM YOUNG, Gardener to Sir G. G. Montgomery, Bart.	600	Oct.	29·195	29·852	1·340	62·0	22·0	40·0	53·3	37·9	15·4	45·6
		Nov.	29·057	29·714	1·400	59·0	18·0	41·0	47·2	35·5	11·7	41·4
		Dec.	29·026	29·680	1·540	57·0	35·0	22·0	47·6	39·0	8·6	43·3
BROOMLANDS, (Roxburgh.) JAMES BRUNTON.	205	Oct.	29·604	29·830	1·392	64·0	27·0	37·0	53·9	39·8	14·1	46·8
		Nov.	29·479	29·706	1·388	61·0	26·0	35·0	48·4	36·6	11·8	42·5
		Dec.	29·461	29·687	1·587	56·0	29·0	27·0	47·4	38·7	8·7	43·0
WOLFELEE, (Roxburgh.) WILLIAM GORDON, Gardener to J. T. S. Elliot.	601	Oct.	29·183	29·845	1·370	61·0	29·0	32·0	51·9	38·3	13·6	45·1
		Nov.	29·054	29·715	1·321	57·0	25·0	32·0	45·9	37·4	8·5	41·6
		Dec.	29·018	29·678	1·638	53·0	27·0	26·0	46·0	37·3	8·7	41·6
DRUMLANRIG, (Dumfries.) DAVID INGLIS, Gardener to the Duke of Buccleuch.	191	Oct.	29·648	29·859	1·358	62·4	24·0	38·4	54·0	37·2	16·8	45·6
		Nov.	...	...	...	57·4	22·0	35·4	48·3	35·4	12·9	41·9
		Dec.	29·497	29·706	1·624	54·0	27·0	27·0	48·4	38·2	10·2	43·3
DUMFRIES, (Dumfries.) Rev. WILLIAM ANDSON.	60	Oct.	29·787	29·853	1·409	62·0	27·0	35·0	54·4	40·2	14·2	47·3
		Nov.	29·636	29·703	1·484	60·0	27·0	33·0	48·3	38·3	10·0	43·3
		Dec.	29·631	29·697	1·666	54·5	31·8	22·7	48·7	40·6	8·1	44·6

THERMOMETERS. Black Bulb, Maximum, in SUN. Highest.	Black Bulb, Maximum, in SUN. Mean.	Black Bulb, Minimum from radiation during Night. Lowest.	Black Bulb, Minimum from radiation during Night. Mean.	HYGROMETER. Dry Bulb.	HYGROMETER. Wet Bulb.	DEDUCTIONS. Glaisher's Tables. 2d Ed. Dew-point.	Elastic Force of Vapour.	Humidity. Sat. = 100.	WINDS. Number of Days it blew in certain Directions. N	NE	E	SE	S	SW	W	NW	Calm or Variable.	Mean Pressure on square foot.	RAIN. Number of days it fell.	Amount.
°	°	°	°	°	°	°	inch.											lbs.	days	inch.
73·0	56·7	24·0	34·1	44·7	43·1	41·2	·259	88	1	3	1	0	0	11	14	1	0	1·04	27	4·34
60·0	47·5	24·0	33·0	40·8	39·8	38·5	·234	92	1	4	4	1	0	6	12	2	0	0·67	26	4·52
54·0	46·4	28·0	34·5	41·4	40·0	38·2	·231	89	0	3	1	1	1	12	12	1	0	2·40	29	6·03
121·5	90·0	26·9	40·0	45·8	43·6	41·1	·259	84	3	1	0	1	3	6	14	2	1	2·68	20	3·74
98·2	67·5	26·6	36·3	42·5	41·0	39·2	·239	88	2	0	6	4	3	7	5	1	2	2·07	24	4·62
91·1	71·1	28·4	37·9	43·5	41·6	39·3	·242	85	1	0	1	1	13	8	5	1	1	6·67	27	4·28
114·9	87·0	20·5	35·5	45·2	43·4	41·3	·260	87	4	0	2	0	1	1	12	3	8	0·68	25	4·28
98·5	65·7	20·9	33·5	41·8	40·3	38·4	·234	88	4	2	9	0	1	0	6	2	6	0·56	25	5·15
84·9	64·4	25·9	35·2	43·8	41·7	39·2	·241	86	4	0	5	0	3	2	16	1	0	2·45	28	4·59
...	...	...	...	47·1	44·8	42·3	·270	84	2	0	2	2	1	1	20	2	1	2·25	21	4·43
...	...	...	...	43·5	42·1	40·4	·251	89	2	1	7	2	3	1	10	0	4	1·54	22	5·49
...	...	...	...	45·3	42·8	40·0	·247	82	1	1	3	2	3	4	16	1	0	2·59	21	3·76
...	...	...	...	45·9	43·8	41·4	·263	86	1	1	1	1	2	12	10	3	0	...	14	2·90
...	...	...	...	42·1	40·8	39·2	·240	90	1	1	1	6	1	13	6	1	0	...	16	3·95
...	...	...	...	43·6	41·8	39·7	·245	86	0	0	1	2	2	10	10	6	0	...	17	3·88
84·0	68·9	24·0	36·0	44·7	43·7	42·5	·273	93	4	1	2	2	4	5	7	6	0	...	19	5·42
89·0	56·0	22·0	34·9	42·1	41·1	39·9	·246	92	3	2	7	2	4	8	4	0	0	...	24	4·04
70·0	56·6	28·0	36·6	43·3	42·0	40·4	·252	89	0	0	6	0	6	12	6	1	0	...	15	2·63
69·0	58·5	21·0	35·4	45·5	43·6	41·4	·261	86	4	2	1	1	2	6	9	6	0	2·31	22	5·14
66·0	49·5	25·0	34·7	41·6	40·4	38·7	·238	91	3	2	12	1	0	3	7	2	0	1·30	26	4·99
58·0	48·0	26·0	35·1	42·4	41·0	39·3	·241	89	1	0	3	4	6	9	6	2	0	2·92	27	3·63
...	...	...	...	46·0	44·0	41·7	·265	85	7	0	1	0	5	7	9	2	0	1·61	18	5·35
...	...	...	...	42·4	41·1	39·5	·243	90	10	1	5	0	6	2	6	0	0	3·92	19	4·95
...	...	...	...	41·1	39·7	37·9	·228	89	3	1	1	0	10	6	9	1	0	5·94	22	8·27
...	...	...	...	42·0	40·9	39·6	·243	91	4	1	1	2	1	4	9	5	4	1·51	19	5·65
...	...	...	...	37·3	36·6	35·6	·209	94	3	0	6	7	2	4	4	1	3	0·90	21	5·60
...	...	...	...	38·5	37·5	36·2	·213	92	0	1	1	4	2	9	11	1	2	2·71	25	8·75
...	...	...	...	43·6	42·2	40·5	·252	89	1	1	0	5	0	7	2	13	2	...	22	3·60
...	...	...	...	39·8	38·6	37·1	·221	91	2	6	5	5	0	7	1	3	1	...	20	3·32
...	...	...	...	41·8	40·3	38·4	·234	88	1	4	2	6	1	10	3	2	2	...	23	3·30
...	...	...	...	44·1	42·5	40·6	·254	87	1	4	0	4	0	5	10	7	0	...	17	4·40
...	...	...	...	40·9	39·9	38·7	·235	92	0	5	1	7	0	3	5	9	0	...	18	3·70
...	...	...	...	43·2	41·4	39·3	·240	86	0	1	1	3	0	10	10	6	0	...	21	7·10
...	...	...	...	45·8	44·5	43·0	·279	91	1	3	1	0	0	14	4	1	7	0·24	20	4·08
...	...	...	...	42·1	41·4	40·6	·253	94	3	2	3	3	1	11	0	0	7	0·32	19	4·45
...	...	...	...	43·3	41·6	39·6	·244	87	1	0	1	2	4	14	3	2	4	1·66	26	2·70
...	...	...	...	44·3	42·2	39·7	·245	84	1	3	0	2	2	1	22	0	0	1·16	15	4·49
...	...	...	...	41·3	39·9	38·1	·230	89	0	3	6	3	0	2	15	1	0	0·53	21	4·66
...	...	...	...	42·2	40·7	38·9	·237	89	0	1	1	2	0	1	26	0	0	2·85	26	9·50
...	...	...	...	44·8	...	...	...	...	3	1	0	1	0	11	5	10	0	...	15	6·07
...	...	...	...	40·8	...	...	...	...	1	2	0	5	2	11	2	7	0	...	20	5·33
...	...	...	...	42·7	41·7	40·5	·252	92	0	1	1	1	3	17	2	6	0	...	17	9·59
...	...	...	...	47·0	45·4	43·6	·284	89	2	2	1	1	2	9	7	6	1	1·44	19	4·82
...	...	...	...	42·8	41·6	40·1	·249	90	2	4	4	3	3	5	5	2	2	1·10	22	4·09
...	...	...	...	44·1	42·8	41·3	·260	89	0	1	3	3	3	13	7	1	0	2·25	27	7·07

STATIONS AND OBSERVERS' NAMES.	Height of Station above the Sea.	1900. Months.	BAROMETER. Mean at Station corrected, and at 32°.	BAROMETER. Mean reduced to 32°, and Sea-level.	BAROMETER. Monthly Range.	SELF-REGISTERING In AIR, and protected. Highest in Month.	Lowest in Month.	Monthly Range.	Mean of all the Highest.	Mean of all the Lowest.	Mean Daily Range.	Mean Temperature.
	feet.		inch.	inch.	inch.	°	°	°	°	°	°	°
CARGEN, (Kirkcudbright.) ALEX. PEACOCK, Gardener.	85	Oct.	29·777	29·871	1·360	62·0	28·0	34·0	54·5	41·0	13·5	47·
		Nov.	29·633	29·727	1·416	59·0	26·0	33·0	48·0	38·6	9·4	43·
		Dec.	29·610	29·704	1·664	54·0	32·0	22·0	48·6	40·1	8·5	44·
GLENLEE, (Kirkcudbright.) WILLIAM MELVILLE, Gardener.	206	Oct.	29·637	29·862	1·340	60·0	24·5	35·5	52·8	40·3	12·5	46·
		Nov.	29·484	29·711	1·400	57·0	23·5	33·5	47·7	37·8	9·9	42·
		Dec.	29·482	29·706	1·600	55·0	31·0	24·0	48·5	41·0	7·5	44·
CALLY, (Kirkcudbright.) GEORGE THOMSON, Gardener to H. G. Murray Stewart of Broughton.	120	Oct.	...	...	...	61·4	28·2	33·2	55·8	38·8	17·0	47·
		Nov.	...	...	...	57·2	25·4	21·8	48·7	36·7	12·0	42·
		Dec.	...	...	...	53·8	29·0	24·8	47·8	39·2	8·2	43·
BEN NEVIS OBSERVATORY, (Inverness.) R. T. OMOND, F.R.S.E., and ANGUS RANKIN.	4407	Oct.	25·247	29·798	1·214	44·0	19·4	24·6	33·7	26·8	6·9	30·
		Nov.	25·123	29·674	1·270	41·5	18·6	22·9	31·3	25·9	5·4	28·
		Dec.	25·041	29·578	1·562	40·0	18·5	21·5	31·4	25·3	6·1	28·

THERMOMETERS.				HYGROMETER.		DEDUCTIONS. Glaisher's Tables. 2d Ed.			WINDS.										RAIN.	
Black Bulb, Maximum, in SUN.		Black Bulb, Minimum from radiation during Night.							Number of Days it blew in certain Directions.											
Highest.	Mean.	Lowest.	Mean.	Dry Bulb.	Wet Bulb.	Dew-point.	Elastic Force of Vapour.	Humidity. Sat. = 100.	N	NE	E	SE	S	SW	W	NW	Calm or Variable.	Mean Pressure on square foot.	Number of days it fell.	Amount.
°	°	°	°	°	°	°	inch.											lbs.	days	inch.
...	...	...	...	47·5	45·8	43·9	·287	88	2	3	3	4	5	2	7	5	0	0·53	21	5·79
...	...	...	...	43·5	42·2	40·6	·253	90	4	3	11	2	3	1	3	3	0	0·74	19	4·83
...	...	...	...	44·5	43·1	41·4	·261	89	1	1	1	6	7	5	7	3	0	2·31	25	8·92
...	...	...	...	46·1	44·6	42·9	·277	89	0	0	0	0	5	1	12	3	10	1·68	23	7·89
...	...	...	...	42·1	41·1	39·9	·246	92	1	2	2	3	4	1	4	1	12	0·66	21	5·76
...	...	...	...	44·2	43·1	41·8	·265	92	1	0	0	1	6	9	7	1	6	1·92	28	11·69
...	...	...	...	47·4	45·6	43·7	·284	87	4	5	0	1	2	6	2	11	0	1·24	19	6·66
...	...	...	...	42·6	41·7	40·6	·253	93	2	7	2	8	2	4	0	5	0	1·51	19	6·58
...	...	...	...	43·8	42·1	40·0	·248	87	1	2	2	3	2	11	3	7	0	3·42	24	6·24
98·0	...	...	...	30·4	30·3	30·0	·167	98	7	2	1	4	3	5	3	4	2	0·62	26	20·93
75 2	...	...	...	28·8	28·4	26·9	·146	92	3	1	3	10	4	4	1	2	2	0·72	24	10·28
...	...	...	...	28·4	28·4	28·4	·156	100	2	0	1	6	8	4	4	4	2	1·49	30	48·34

REGISTRARS' NOTES.

In compliance with the following Instructions, many of the Registrars have appended remarks to their Returns, from which the subjoined Notes have been selected. The Registrars alone must be considered responsible for the opinions which they express.

INSTRUCTIONS TO REGISTRARS.

"If, at any time, the Births (whether legitimate or illegitimate), the Deaths, or the Marriages registered during the Quarter have been above or below the average, here state what you consider to be the cause, and whether epidemics, such as Measles, Typhus, Cholera, etc., have prevailed in the District; or if there is any other fact in the character of the Weather, Sanitary or Social Arrangements, Movement of the Population, etc., which will account for the circumstance."

The Figures refer to the Numbers of the Districts in the preceding Tables.

I. NORTHERN DIVISION.

1. Shetland.

5 (2). Burra Isles. — Death-rate very low. The death registered in December, the first since February, was of a female aged 89 years.

4. Sutherland.

45. Clyne.—Of the eight deaths registered, two were of females over 80 years of age, and one of a female over 97 years.

46 (1). Bonar.—Deaths for the year considerably above the average, in consequence of the proportionately large number of deaths of aged inmates of Sutherland Combination Poorhouse.

II. NORTH-WESTERN DIVISION.

5. Ross and Cromarty.

Mainland.

80. Rosemarkie.—Measles prevalent, but of a mild type.

81. ROSSKEEN.—One of the five deaths in November was caused by Diphtheria.

6. INVERNESS.

Mainland.

90*a*. ABERNETHY AND KINCARDINE. — The number of deaths for the year (42) is unprecedently large in proportion to the population. The reason is difficult to find, there having been no epidemic or other abnormal cause. Twelve, however, were of persons over 80 years of age, one of these being over 93 years. The number of births (17) is a good deal below the average. Five were of males, and twelve of females.

106. PETTY.—Births and deaths much below the average. Of the latter, only three were registered during the quarter.

Insular.

111 (1). NORTH HARRIS. — Two cases of Typhus Fever occurred during December, one of which proved fatal.

114 (1). PORTREE.—One of the twelve deaths resulted from Drowning.

119. STRATH.—Enteric Fever prevalent in one district of the parish, and one death from that cause. Measles also prevalent, but none of the cases fatal. Two deaths from Drowning occurred at Loch Slappin.

III. NORTH-EASTERN DIVISION.

9. BANFF.

150. CULLEN.—Of the twenty-three marriages registered during the quarter, twenty occurred amongst the sea-faring class. This high number may be attributed to the successful English herring fishing. The marriages for the whole year amount to thirty, a record number for Cullen. The highest number previously registered in any year was nineteen.

153 (1). FORDYCE.—Measles very prevalent in the village and neighbourhood and caused one death. Of the deaths during the year, nine were of persons aged 80 years and upwards, two of them being over 90.

10. ABERDEEN.

173. AUCHTERLESS.—Measles broke out about the middle of December in that portion of the parish which escaped the Measles wave about a year ago.

183 (1). BRAEMAR.—Two of the persons who died during the year were aged respectively 82 and 94 years.

186. CULSAMOND.—Only five deaths registered during the year, and none since February last.

188. DRUMBLADE. — Several marriages have occurred of parties residing in this district, but they have been held in the neighbouring town.

201. GLENMUICK, TULLICH, AND GLENGAIRN. — Of the seven deaths registered during the quarter, two were of females aged 84 and 88 years respectively.

217. LOGIE COLDSTONE AND CROMAR.—Of the four deaths registered, three were of persons aged respectively 72, 74, and 81 years.

219. LONMAY.—Deaths abnormally high. No epidemics. Of the nine registered, six are of children seven years of age and under.

222*a*. MIDMAR.—The ages of the four persons whose deaths were recorded during the quarter were respectively 94, 84, and 77 years, and a child of two weeks.

243. TARVES. — Of the twenty-six persons whose deaths were registered during the year, the ages of nine averaged 84 years each.

247. TURRIFF.—The number of marriages is much above the average. Many parties now come from the surrounding parishes to be married in hotels here.

IV. EAST-MIDLAND DIVISION.

12. FORFAR.

298. — KIRKDEN. — Measles prevalent in Friockeim during December, and the Public School has been closed for three weeks.

13. PERTH.

324. ABERFELDY.—About 50 per cent. of the persons who died during the year were over 70 years of age.

330. AUCHTERGAVEN. — Exactly one half of the deaths were of persons whose ages ranged from 70 to 100 years of age.

339. CLUNIE.—Of the seven deaths registered in 1900, four were of persons at the average age of 71 years.

345. DRON.—The only death registered was that of a female aged 75 years.

376. LOGIERAIT. — Of the fourteen deaths

registered, six occurred in the Union Poorhouse, and were of persons whose respective ages ranged from 52 to 83 years.

394*c*. TENANDRY.—Eight deaths were registered during the year, four being of persons aged respectively 78, 79, 84, and 92 years. An epidemic of Scarlet Fever occurred in one part of the district during autumn, but none of the cases proved fatal.

14. FIFE.

401. ABERDOUR.—One of the five deaths was that of a widow aged 90 years, and one was of a man whose body was found in a ditch.

418*b*. CULROSS.—The four deaths were of persons aged respectively 66, 79, 80, and 90 years.

420. CUPAR.—Of the thirty-four deaths registered, six occurred in the Fife and Kinross Asylum.

439. KINGHORN.—Of the twenty deaths recorded, twelve were of inmates of the K. C. Poorhouse, whose ages ranged from 60 to 81 years.

456. SCOONIE.—Of the twenty-six deaths registered, four were accidental, and four resulted from Measles.

458*b*. TULLIALLAN.—Four of the twelve deaths were of persons aged respectively 79, 80, 86, and 95 years. One death was due to Scarlatina.

459 (1). WEMYSS.—Of the three Illegitimate Births registered, only one of the mothers belong to this parish.

15. KINROSS.

460. CLEISH.—Measles of a mild type very prevalent during the quarter.

16. CLACKMANNAN.

467. DOLLAR.—Of the seven deaths registered, five were of persons aged respectively 72, 72, 74, 80, and 82 years.

V. WEST-MIDLAND DIVISION.

17. STIRLING.

484. KIPPEN.—An epidemic of Scarlet Fever, but of a mild type, prevalent, and in consequence all the Schools had to be closed for a time. None of the cases were fatal. Of the five deaths registered, four were of persons aged 67, 80, 81, and 84 years respectively.

19. ARGYLL.

Mainland.

510 (1). DUNOON.—Of the thirty-four deaths recorded, seven were of visitors.

VI. SOUTH-WESTERN DIVISION.

22. AYR.

576 (2). NEW ARDROSSAN.—One of the deaths registered in December was that of a female aged 107 years.

578 (1). AYR.—One of the deaths registered was that of a person aged 93 years.

593. GALSTON. — Death-rate in October was much above the usual. One-half were of children under 3 years of age.

594. GIRVAN.—The ages of the four persons whose deaths were registered in November were 70, 80, 84, and 85 years respectively.

601. KIRKOSWALD.—The death-rate is large, and includes one young man, three children, three old persons, and four fishermen who were drowned off the Maidens on 12th October, while fishing in a boat which was upset by a squall of wind.

23. LANARK.

628. CAMBUSNETHAN. — Enteric Fever prevalent.

VII. SOUTH-EASTERN DIVISION.

24. LINLITHGOW.

663 (1). BORROWSTOUNNESS. — Measles and Hooping-Cough very prevalent, and caused seventeen of the deaths during the quarter. All the Schools of the parish were closed in consequence. One death was caused by Drowning.

25. EDINBURGH.

687. GLENCORSE.—Of the eight deaths registered, two were caused by accidental burning.

691. LASSWADE.—Measles prevalent and five deaths therefrom.

VIII. SOUTHERN DIVISION.

30. ROXBURGH.

799 (1). MELROSE.—Of the seventeen deaths registered, five occurred in the District Asylum.

807. SPROUSTON. — Five deaths registered during quarter, and of these four were of persons respectively aged 74, 77, 81, and 86 years.

826. GLENCAIRN.—Of the twenty-four deaths registered during the year, five were of persons over 80 years of age, and one of a person aged 92 years.

835. KIRKMAHOE.—One of the deaths during the year was caused by accidental drowning.

836. KIRKMICHAEL.—The only death recorded was accidental.

837 (2). SOUTHERN DISTRICT OF KIRKPATRICK-FLEMING.—Of the eight deaths registered, one was Suicidal, and two were of males belonging to other parishes who died in the Poorhouse.

840. LOCHMABEN.—Of the seventeen deaths, eight were of persons over 70 years of age. Hooping-Cough and Measles prevalent during quarter, and in consequence the Public School in the Burgh was closed for two months. Two of the deaths were from Hooping-Cough, and one from Diphtheria.

848. SANQUHAR.—Five of the deaths during the year were of persons between 80 and 90 years of age, and seven of persons between 70 and 80 years.

32. KIRKCUDBRIGHT.

862. CORSOCK BRIDGE.—The only death registered was that of a person 84 years of age.

INDEX TO THE DISTRICTS.

The Figures refer to the Numbers of the Districts in the preceding Tables of Births, Deaths, and Marriages, these being numbered consecutively from 1 *to* 901.*

Abbey, . 559
Abbey St Bathans, . 726
Abbotshall, 399
Abdie, . 400
Abercorn, . 661
Aberdalgie, 323
Aberdeen, . 168
Aberdour (Aberdeen), . 169
Aberdour (Fife), 401
Aberfeldy, . 324
Aberfoyle, . 325
Aberlady, . 702
Aberlemno, 269
Aberlour, . 145
Abernethy, 326
Abernethy and Kincardine, 90
Abernyte, . 327
Abertarff, . 92
Aboyne, . 170
Aharacle, . 505
Airlie, . 270
Airth, . 469
Alford, . 171
Alloa, . 465
Alness, . 57
Alva (Clackmannan), 465
Alvah (Banff), 146
Alves, . 125
Alvie, . 90
Alyth, . 328
Ancrum, . 780
Anderston, 644
Annan, . 812
Anstruther-E., 402
Anstruther-W., 403
Anwoth, . 855
Appin, . 525
Applecross, 58
Applegarth, 813
Arbirlot, . 271
Arbroath, . 272
Arbuthnott, 250
Ardallie, . 171
Ardchattan, 504
Ardclach, . 120
Ardersier, . 91
Ardnamurchan, 505
Ardoch, . 328
Ardrossan, . 576
Arisaig, . 91
Armadale, . 662
Arngask, . 328
Arrochar, . 492
Ashkirk, . 773
Assynt, . 44
Athelstaneford, 703
Auchindoir, 172
Auchinleck, 577
Auchterarder, 329
Auchterderran, 405
Auchtergaven, 330
Auchterhouse, 273
Auchterless, 173
Auchtermuchty, 406
Auchtertool, 407
Auldearn, . 121
Avoch, . 59
Avondale, . 621
Ayr, . . 578
Ayton, . 727

Baldernock, 471
Balfron, . 472
Ballachulish and Corran of Ardgour, . 506
Ballantrae, 579
Ballingry, . 408
Balmaclellan, 856
Balmaghie, 857
Balmerino, 409
Balquhidder, 331
Banchory-Devenick, . 251
Banchory-Ternan, . 252
Banff, . 147
Bannockburn, 488
Bargrennan, 857
Barony, . 622
Barr, . . 580
Barra (Inverness) 108
Barrhead and Levern, . 572
Barrhill, . 582
Barry (Forfar), 274
Barvas, . 86
Bathgate, . 662
Beath (Fife), 410
Bedrule, . 782
Beith (Ayr), 581
Belhelvie, . 174
Bellie, . 126
Bellshill, . 625
Benbecula, . 118
Bendochy, . 332
Benholm, . 253
Bernera, . 111
Bervie, . 254
Biggar, . 623
Birnie, . 127
Birsay, . 13
Birse, . 175
Blackford, . 333
Blackfriars, 644
Blackridge, 671
Blair-Athol, 334
Blairgowrie, 335
Blantyre, . 624
Blythswood, 644
Boddam, . 232
Boharm, . 147
Boisdale, . 118
Boleskine, . 92
Bolton, . 704
Bonar, . 46
Bonhill, . 493
Borgue, . 858
Bo'ness, . 663
Borthwick, 674
Bothkennar, 473
Bothwell, . 625
Botriphnie, 148
Bourtie, . 176
Bowden, . 783
Bower, . 34
Bowmore, . 536
Boyndie, . 149
Bracadale, . 109
Braemar, . 183
Brechin, . 275
Bressay, . 1
Bridge of Weir, 559
Bridgeton, . 644
Brodick, . 553
Broughton, 758
Brydekirk, 813
Buchanan, . 474
Buckhaven, 459
Buittle, . 859
Bunkle and Preston, . 728
Burghead . 131
Burntisland, 411
Burra Isles, 5
Busby, . 571

Cabrach, . 149
Cadder, . 626
Caddonfoot, 774
Cairney, . 178
Calderhead, 626
Callander, . 336
Calton, . 644
Cambuslang, 627
Cambusnethan, 628
Cameron, . 412
Camlachie, 644
Campbeltown, 507
Campsie, . 475
Canisbay, . 35
Cannich, . 92
Canonbie, . 814
Canongate, 685
Caputh, . 337
Cardross, . 494
Careston, . 277
Cargill, . 338
Carlaverock, 815
Carloway, . 86
Carluke, . 629
Carmichael, 630
Carmunnock, 631
Carmylie, . 276
Carnbee, . 413
Carnoch (Ross), 59
Carnock (Fife), 414
Carnwath, . 632
Carriden, . 663
Carrington, 675
Carsphairn, 860
Carstairs, . 633
Castleton, . 784
Cathcart, . 560
Catrine, . 613
Cavers, . 785
Cawdor, . 122
Ceres, . 415
Channelkirk, 729
Chapel-of-Garioch, . 179
Chirnside, . 730
Clackmannan, 466
Clatt, . . 180
Cleish, . 460
Closeburn, . 816
Clunie (Perth), 339
Cluny (Aberd'n), 181
Clyne, . . 45
Coatbridge, 652
Cockburnspath, 731
Cockpen, . 676
Coigach, . 75
Coldingham, 732
Coldstream, 733
Colinton, . 677
Coll, . . 551
Collace, . 340
Collessie, . 416
Colmonell, . 582
Colonsay, . 539
Colvend, . 861
Comrie, . 341
Contin, . 60
Cookney, . 258
Corsock-Bridge, 862
Corstorphine, 678
Cortachy & Clova 278
Coull, . 182
Coupar-Angus, 341
Covington and Thankerton, 634
Coylton, . 583
Craig, . 280
Craigie, . 584
Craignish, . 508
Crail, . . 417
Crailing, . 786
Cramond, . 679
Cranshaws, 734
Cranston, . 680
Crathie, . 183
Crawford, . 635
Crawfordjohn, 636
Creich (Fife) 418
Crichton, 681

* The actual number of Districts is 1072—many Parishes and Burghs having been divided into two or more Districts for the purpose of Registration. Thus Edinburgh and Glasgow, to each of which only a single number is assigned in the Tables, consist of 6 and 14 Districts respectively. In forming the alphabetical arrangement the principle adopted has been to place *compound* names in the order in which they are pronounced.

Criech (Suth.), 46
Crieff, . 342
Crimond, . 184
Cromarty, . 16
Cromdale and Advie, . 128
Crosshill, . 584
Crossmichael, 863
Croy & Dalcross, 94
Cruden, . 185
Cullen, . 150
Culross, . 418
Culsamond, 186
Culter, . 637
Cults (Fife), 419
Cumbernauld, 495
Cumbrae, . 552
Cumlodden and Minard, . 509
Cummertrees, 817
Cupar, . 420
Currie, 682

Dailly, . 585
Dairsie, . 421
Dalavich, . 517
Dalbeattie, . 864
Dalgetty, . 422
Dalkeith, . 683
Dallas, . 129
Dalmellington, 586
Dalmeny, . 665
Dalry (Ayr), 587
Dalry (Kirkcudbright), . 865
Dalrymple, 588
Dalserf, . 638
Dalton, . 818
Dalziel, . 639
Daviot, . 187
Daviot & Dunlichty, . 95
Deerness, . 14
Delting, . 2
Dennistoun, 644
Denny, . 476
Deskford, . 151
Dingwall, . 62
Dirleton, . 705
Dollar, . 467
Dolphinton, 640
Dores, . 96
Dornoch (Sutherland), . 47
Dornock (Dumfries), . 819
Douglas, . 641
Dowally, . 344
Drainie, . 130
Dreghorn, . 589
Dron, . . 345
Drumblade, 188
Drumelzier, 759
Drumoak, . 189
Dryfesdale, 820
Drymen, . 477
Duddingston, 684
Duffus, . 131
Duirinish, . 110
Dull, . . 346
Dumbarton, 496
Dumfries, . 821
Dun, . . 281
Dunbar, . 706
Dunbarney, 347
Dunblane and Lecropt, . 348
Dunbog, . 423
Dundee, . 282
Dundonald, 590
Dunfermline, 424
Dunino, . 425
Dunipace, . 478
Dunkeld, . 349
Dunlop, . 591
Dunnet, . 36
Dunnichen, 283
Dunning, . 350
Dunnottar, 255
Dunoon, . 510
Dunrossness, 3
Duns, . 735
Dunscore, . 822
Dunsyre, . 642
Durness, . 48
Duror, . 525
Durris, . 256
Durrisdeer, 823
Duthil, . 96
Dyce, . . 190
Dyke, . 133
Dysart, . 426

Eaglesham, 561
Earlsferry, . 436
Earlston, . 736
Eassie & Nevay, 284
East Kilbride, 643
Eastwood, . 562
Eccles, . 737
Ecclesmachen, 666
Echt, . . 191
Eckford, . 787
Eday & Pharay, 15
Edderton, . 63
Eddlestone, 760
Eddrachillis, 49
Edgerston, . 787
Edinburgh, 685
Edinkillie, . 134
Ednam, . 788
Edrom, . 738
Edzell, . 285
Elgin, . . 135
Elie, . . 427
Ellon, . . 192
Enzie, . . 152
Errol, . . 351
Erskine, . 563
Eskdalemuir, 824
Ettrick, . 774
Evie & Rendall, 16
Ewes, . . 825
Eyemouth, 739

Fair Isle, . 3
Fala & Soutra, 686
Falkirk, . 479
Falkland, . 428
Farnell, . 286
Farr, . . 50
Fauldhouse, 673
Fearn (Forfar), 287
Fearn (Ross), 64
Fenwick, . 592
Ferry-Port-on-Craig, . 429
Fetlar, . 4
Fettercairn, 257
Fetteresso, . 258
Findo-Gask, 352
Fintray (Aberd.), 193
Fintry (Stirling), 480
Firth, . . 17
Flisk, . . 430
Flotta, . 32
Fodderty, . 65
Fogo, . . 740
Fordoun, . 259
Fordyce, . 153
Forfar, . 288
Forgan, . 431
Forgandenny, 353
Forglen, . 154
Forgue, . 194
Forres, . 137
Fort-Augustus (or Abertarff), 92
Forteviot, . 354
Forth, . 632
Fortingall . 355
Fortrose . 80
Foss, . . 355
Fossoway and Tulliebole, 461
Foula, . 12
Foulden, . 741
Foveran, . 195
Fowlis-Easter, 288
Fowlis-Wester, 357
Fraserburgh, 196
Fyvie, . 197

Gairloch, . 66
Galashiels, . 775
Galston, . 593
Gamrie, . 155
Gargunnock, 481
Garmouth, . 144
Gartly, . 198
Garvald, . 707
Garvock, . 260
Gigha, . 537
Girthon, . 866
Girvan, . 594
Gladsmuir, 708
Glamis, . 289
Glasgow, . 644
Glass, . . 199
Glassary . 511
Glasserton . 885
Glassford, . 645
Glenbervie, 261
Glenbucket, 200
Glencairn, . 826
Glencoe and Ballachulish, 525
Glencorse, . 687
Glendevon, 358
Glenelg, . 97
Glengarry, . 99
Glenholm, . 761
Glenisla, . 290
Glenlivat, . 157
Glenmoriston, 107
Glenmuick, Tullich, etc., 201
Glenorchy, . 512
Glenrinnes, 155
Glenshee, . 370
Glenshiel, . 67
Golspie, . 51
Gorbals, . 644
Gordon, . 742
Gourock, . 567
Govan, . 646
Graitney (or Gretna), . 827
Grange, . 156
Grangemouth, 481
Grantshouse, 732
Greenlaw, . 743
Greenock, . 564
Guthrie . 291

Haddington, 709
Haggs, . 476
Halfmorton, 828
Halkirk, . 37
Hamilton . 647
Harray, . 18
Harris, . 111
Hawick, . 789
Haywood, . 632
Heriot, . 688
Hobkirk, . 790
Hoddom, . 829
Holm & Paplay, 19
Holytown, . 625
Holywood, . 830
Houston and Killellan, 565
Howmore, . 118
Hownam, . 791
Hoy & Græmsay, 20
Humbie, . 710
Hume, . 744
Huntly, . 202
Hurlford, . 611
Hutchesontown, 644
Hutton (Berwick), . 745
Hutton (Dumf.), 831

Inch (Wigtown), 886
Inchinnan, . 566
Inchture, . 359
Innerleithen, 762
Innerwick (Had.) 711
Innerwick in Glenlyon, 355
Insch (Aberd'n), 203
Inverallan, . 128
Inverallochy, 235
Inveraray, . 513
Inverarity, . 292
Inveravon, . 157
Inverchaolain, 514
Inveresk, . 689
Inverkeillor, 293
Inverkeithing, 432
Inverkeithny, 158
Inverkip, . 567
Inverness, . 98
Inverurie, . 204
Iona, . . 538
Irongray, . 867
Irvine, . 595

Jedburgh, . 792
Johnstone (Dumfries), 832
Johnstone and Elderslie (Renfrew), . 573
Jura, . . 539

Keig, . . 205
Keir, . . 833
Keiss, . 37
Keith, . 159
Keith-hall, . 206
Kells, . . 868
Kelso, . 793
Kelton, . 869
Kelvin, . 644
Kemback, . 433
Kemnay, . 207
Kenmore, 360
Kennoway 434
Kettins, 294
Kettle, . 425
Kilbarchan, 568
Kilberry, . 533
Kilbirnie, . 596
Kilbrandon and Kilchattan, 515
Kilbride, . 553
Kilbucho, etc., 763
Kilcalmonell, 516
Kilchoman, . 540
Kilchrenan, 517
Kilconquhar, 436
Kilcreggan, 502
Kildalton & Oa, 541
Kildonan, . 52
Kildrummy, 208
Kilfinan, . 518
Kilfinichen and Kilvickeon, 542
Killean and Kilchenzie, 519
Killearn, . 482
Killearnan, 68
Killin, . 361
Kilmadock, 362
Kilmalcolm, 569
Kilmallie, . 520
Kilmany (Fife), 437
Kilmarnock, 597
Kilmaronock, 497
Kilmartin, . 521
Kilmaurs, . 598
Kilmelford, 524
Kilmeny (Argyll) 543
Kilmodan, . 522
Kilmonivaig, 99
Kilmorack 100
Kilmore & Kilbride, . 523
Kilmorich, . 527
Kilmory, . 554
Kilmuir, . 112
Kilmuir-Easter, 69
Kilmun, . 510
Kilninian and Kilmore, . 544
Kilninver, . 524
Kilrenny, . 438
Kilry, . 294
Kilspindie, . 363
Kilsyth, . 483
Kiltarlity, . 101
Kiltearn, . 70
Kilwinning, 599
Kincardine (Perth), . 364
Kincardine (Ross), . 71
Kincardine O'Neil, . 209
Kinclaven, . 365
Kinfauns, . 366
Kingarth, . 555
King-Edward, 210
Kinghorn, . 439
Kinglassie, . 440
Kingoldrum, 295
Kingsbarns, 441
Kingussie, etc. 102
Kininmonth, 210
Kinlochbervie, 49
Kinlochluichart, 60
Kinloch-Rannoch, . 355
Kinlochspelvie, 545
Kinloss, . 138

Kinnaird, . 368
Kinneff and Catterline, 262
Kinnell, . 296
Kinnellar, . 211
Kinnethmont, 212
Kinnettles, 297
Kinning Park, 644
Kinnoull, . 369
Kinross, . 462
Kintail, . 72
Kintore, . 213
Kippen, . 484
Kirkbean, . 870
Kirkcaldy and Abbotshall, 442
Kirkcolm, . 887
Kirkconnell, 834
Kirkcowan, 888
Kirkcudbright, 871
Kirkden, . 298
Kirkfieldbank, 649
Kirkgunzeon, 872
Kirkhill, . 103
Kirkhope, . 776
Kirkinner, . 889
Kirkintilloch, 498
Kirkliston, 667
Kirkmabreck, 873
Kirkmahoe, 835
Kirkmaiden, 890
Kirkmichael (Ayr), . 600
Kirkmichael (Banff), . 160
Kirkmichael (Dumfries), 836
Kirkmichael (Perth), . 370
Kirknewton and East-Calder, 690
Kirkoswald, 601
Kirkpatrick-Durham, 874
Kirkpatrick-Fleming, 837
Kirkpatrick-Juxta, . 838
Kirkton (Assynt), 44
Kirkton (Farr), 50
Kirktown (Roxburgh), . 785
Kirkurd, . 764
Kirkwall and St Ola, . 21
Kirriemuir, 299
Knockando, 139
Knockbain, 73
Knoydart, . 97

Ladykirk, . 746
Laggan, . 104
Lairg, . 53
Lanark, . 648
Langholm, . 839
Langshaw, . 799
Langton, . 747
Larbert, . 485
Largo, . 443
Largs, . 602
Larkhall, . 638
Lasswade, . 691
Latheron, . 38
Lauder, . 748
Laurencekirk, 263
Leadhills, . 635
Lecropt, . 371
Legerwood, 749
Leith, . 692
Leochel-Cushnie, 214
Lerwick, . 5
Leslie (Aberd'n), 215
Leslie (Fife), 444
Lesmahagow, 649
Leswalt, . 891
Lethendy and Kinloch, 372
Lethnot and Navar, . 300
Leuchars, . 445
Libberton (Lanark), . 650
Liberton (Edin.), 693
Liff, Benvie, & Invergowrie, 301
Lilliesleaf, . 795
Linlithgow, 668
Linton, . 796
Lintrathen, 302
Linwood, . 568
Lismore, . 525
Little Dunkeld, 373
Livingstone, 669
Lochaber, . 99
Lochalsh, . 74
Lochbroom, 75
Lochcarron, 76
Lochee, . 282
Lochgilphead, 526
Lochgoilhead, 527
Lochlee, . 303
Lochmaben, 840
Lochranza, . 556
Lochrutton, 875
Lochs, . 87
Lochwinnoch, 570
Logie (Fife), 446
Logie (Stirling), 485
Logiealmond, 375
Logie-Buchan, 216
Logie-Coldstone and Cromar, 217
Logie-Easter, 77
Logie-Pert, 304
Logierait, . 376
Longforgan, 377
Longformacus, 750
Longside, 218
Lonmay, 219
Loth, . . 54
Loudoun, . 603
Lugar, . 577
Lumphanan, 220
Lunan, . 305
Lundie, . 306
Lunnasting, 7
Luss, . . 499
Lyne . 765

Macc . 155
Madderty, . 378
Mains, . 307
Makerston, 797
Manor, . 766
Markinch, . 447
Marnoch, . 161
Maryculter, 264
Maryhill, . 622
Marykirk, . 265
Marytown, . 308
Mauchline, . 604
Maxton, . 798
Maybole, . 605
Mearns, 571
Megget, . . 779
Meigle . 379
Melrose, . 799
Menmuir, . 309
Merton, . 751
Methlic, . 221
Methven, . 380
Mid-Calder, 694
Middlebie, . 841
Midmar, . 222
Mid & So. Yell, 6
Millbrex, . 222
Milton, . 644
Minginish, . 109
Minnigaff, . 876
Minto, . 800
Mochrum, . 892
Moffat, . 842
Moneydie, . 381
Monifieth, . 310
Monikie, . 311
Monimail, . 448
Monkton and Prestwick, 606
Monquhitter, 223
Montrose, . 312
Monymusk, 224
Monzie (Perth), 382
Monzievaird and Strowan, 383
Moonzie (Fife), 449
Mordington, 752
Morebattle, 801
Morham, . 712
Mortlach, . 162
Morton, . 843
Morvern, . 528
Moulin, . 384
Mouswald, . 844
Moy and Dalarossie, . 105
Muckairn, . 529
Muckart, . 385
Muiravonside, 486
Muirkirk, . 607
Murroes, . 313
Musselburgh, 689
Muthill, . 386

Nairn, . 123
Neilston, . 572
Nenthorn, . 753
Nesting, . 7
New Abbey, 877
New Ardrossan, 576
Newbattle, 695
Newburgh, 450
Newburn, . 451
New Byth, . 210
New Craighall, 695
New Cumnock, 608
New Deer, . 225
New Galloway, 868
Newhills, . 226
Newington, 685
New Kilpatrick, 500
Newlands, . 767
New Luce, . 893
New Machar, 227
New Monkland, 651
New Pitsligo, 227
New Spynie, 136
Newton, . 696
Newton Mearns, 571
Newtyle, . 314
Nigg (Kincard.), 266
Nigg (Ross), 78
North Berwick, 713
North Bute, 557
North Harris, 111
North Knapdale, 530
North Leith, 692
Northmavine, 8
North Morar, 97
Nth. Ronaldshay, 22
North Uist, 113
North Yell, 6

Oa, . . 546
Oathlaw, . 315
Oban, . 523
Ochiltree, . 609
Old Aberdeen, 168
Old Ardrossan, 576
Old Cumnock, 610
Old Deer, . 228
Oldhamstocks 714
Old or West Kilpatrick, 501
Old Luce, . 894
Old Machar, 228
Old Meldrum, 229
Old Monkland, 652
Olrig, . 39
Ordiquhill, 163
Ormiston, . 715
Orphir, . 23
Orwell, . 463
Oxnam, . 802
Oyne, . 230

Paisley, . 573
Panbride, . 316
Papa-Stour, 12
Papa-Westray, 33
Partick, . 646
Parton, . 878
Patna, . 610
Peebles, . 768
Pencaitland, 716
Penicuik, . 697
Penninghame, 895
Penpont, . 845
Persie, . 386
Perth, . 387
Peterculter, 231
Peterhead, . 232
Pettinain, . 653
Petty, . 106
Pitsligo, . 233
Pittenweem, 452
Plantation, 646
Polmont, . 487
Polwarth, . 754
Port-Glasgow, 574
Portlethen, 251
Portmoak, . 464
Portnahaven, 547
Portobello, . 685
Port of Menteith, 388
Portpatrick, 896
Portree, . 114
Portsoy, . 153
Premnay, . 234
Prestonkirk, 717
Prestonpans 718
Queensferry, 665

Raasay, . 114
Rafford, . 140
Rankinston, 583
Rathen, . 235
Ratho, . 698
Rathven, . 164
Rattray, . 389
Rayne, . 236
Reay, . 40
Redgorton, 390
Renfrew, . 575
Renton, . 494
Rerrick, . 879
Rescobie, . 317
Resolis, . 79
Rhynd, . 391
Rhynie, . 237
Riccarton, . 611
Roberton, . 802
Rogart, . 55
Rosehall, . 46
Rosemarkie, 80
Roseneath, . 502
Rosskeen, . 81
Rothes, . 141
Rothesay, . 558
Rothiemay, 165
Rothiemurchus, 96
Rousay and Egilshay, 24
Row, . . 503
Roxburgh, . 803
Rutherglen, 654
Ruthven, . 318
Ruthwell, . 846

Saddell, . 531
St Andrew (Dundee), 282
St Andrew (Edinburgh), 685
St Andrews (Orkney), 25
St Andrews-Lhanbryde, 142
St Andrews & St Leonards (Fife) 453
St Boswells, 804
St Clement, 282
St Cyrus, . 257
St Fergus, . 237
St George, . 685
St Giles, . 685
St Kilda, . 111
St Machar, . 168
St Madoes, 392
St Martins, 393
St Mary, . 282
St Monance (or Abercrombie), 454
St Mungo, . 847
St Nicholas, 168
St Ninians, 488
St Peter, . 282
St Quivox, . 578
St Rollox, . 644
St Vigeans, 272
Salen (Argyll), 548
Saline (Fife), 455
Salton, . 719
Sanday, . 26
Sandness, . 12
Sandsting and Aithsting, 9
Sandwick, . 27
Sandwick & Cuningsburgh, 3
Sanquhar, . 848
Savoch, . 237
Scone, . 394
Scoonie, . 456
Scourie, . 49
Seafield, . 167

Selkirk, . 778
Shapinshay, 28
Shettleston, 622
Shieldaig, . 58
Shiskine . 554
Shotts, . 655
Skelmorlie, 602
Skene, . 238
Skipness, . 531
Skirling, . 769
Slains, . 239
Slamannan, 489
Sleat, . . 115
Smailholm, 805
Small Isles, 116
Snizort, . 117
Sorbie, . 897
Sorn, . . 613
Southdean, 806
Southend, . 532
South Harris, 111
South Knapdale, 533
South Leith, 692
South Ronaldshay & Burray, 29
South Uist, 118
Southwick, 861
Speymouth, 143
Spott, . 720
Sprouston, . 807
Stair, . . 614
Stanley, . 393
Stennes . 17
Stenscholl, . 112
Stenton, . 721
Stevenston, 615
Stewarton, . 616
Stirling, . 490
Stitchell, . 808
Stobhill, . 698
Stobo, . 770
Stoer, . 44
Stonehouse, 656
Stoneykirk, 898
Stornoway, 88
Stow, . . 699
Stracathro, 320
Strachan, . 268
Strachur, . 534
Straiton, . 617
Stralachlan, 534
Stranraer, . 899
Strath, . 119
Strathblane, 491
Strathdon, . 240
Strathfillan, 394
Strathloch, 384
Strathmartin, 307
Strathmiglo, 457
Strathoykel, 71
Strathy, . 50
Strichen, . 241
Stromness, . 30
Stronsay, . 31
Sunart, . 505
Swinton, . 755
Symington (Ayr), . 618
Symington (Lanark), 657
Tain, . . 82
Tannadice, . 321
Tarbat, . 83
Tarbert, . 535
Tarbolton, . 619
Tarland, . 242
Tarves, . 243
Tealing, . 322
Temple, . 700
Tenandry, . 394
Terregles, . 880
Teviothead, 809
Thurso, . 41
Tibbermore, 395
Tillicoultry, 468
Tingwall, . 10
Tinwald, . 849
Tobermory, 549
Tomintoul, 160
Tongland, . 881
Tongue, . 56
Torosay, . 550
Torphichen, 671
Torryburn, 458
Torthorwald, 850
Tough, . 244
Towie, . 245
Tradeston, . 644
Tranent . 722
Traquair, . 771
Trinity-Gask, 396
Troon, . 590
Troqueer, . 882
Tulliallan, . 458
Tullynessle and Forbes, . 246
Tundergarth, 851
Turriff, . 247
Tweedsmuir, 772
Twynholm, 883
Tynron, . 852
Tyree (Argyll), 551
Tyrie (Aberd'n), 248
Udny, . 249
Uig, . . 89
Ulva, . . 544
Unst, . . 11
Uphall, . 672
Urquhart (Elgin), . 144
Urquhart (Inverness), . 107
Urquhart and Logie-Wester, 84
Urr, . . 884
Urray, . 85
Walkerburn, 762
Walls (Shetland), 12
Walls (Orkney), 32
Walston, . 658
Wamphray, 853
Wandell and Lamington, 659
Wanlockhead, 853
Waternish, 110
Waterside, . 586
Watten, . 42
Weem, . 398
Wemyss, . 459
West Calder, 701
Westerkirk, 854
West Kilbride, 620
West Linton, 773
Westray, . 33
Westruther, 756
Whalsay, . 7
Whalsay Skerries, 7
Whitburn, . 673
Whitekirk and Tynninghame, 723
Whiteness and Weisdale, 10
Whithorn, . 900
Whitsome, 757
Whittinghame, 724
Wick, . 43
Wigtown, . 901
Wilton, . 789
Windygates, 447
Wiston and Roberton, . 660
Woodside, . 168
Yarrow, . 779
Yell, . . 6
Yester (or Gifford), . 725
Yetholm, . 811
Ythan Wells, 249

EDINBURGH: PRINTED BY NEILL AND COMPANY, LTD.
FOR HIS MAJESTY'S STATIONERY OFFICE.